U.S. Space & Rocket Center, *Huntsville*

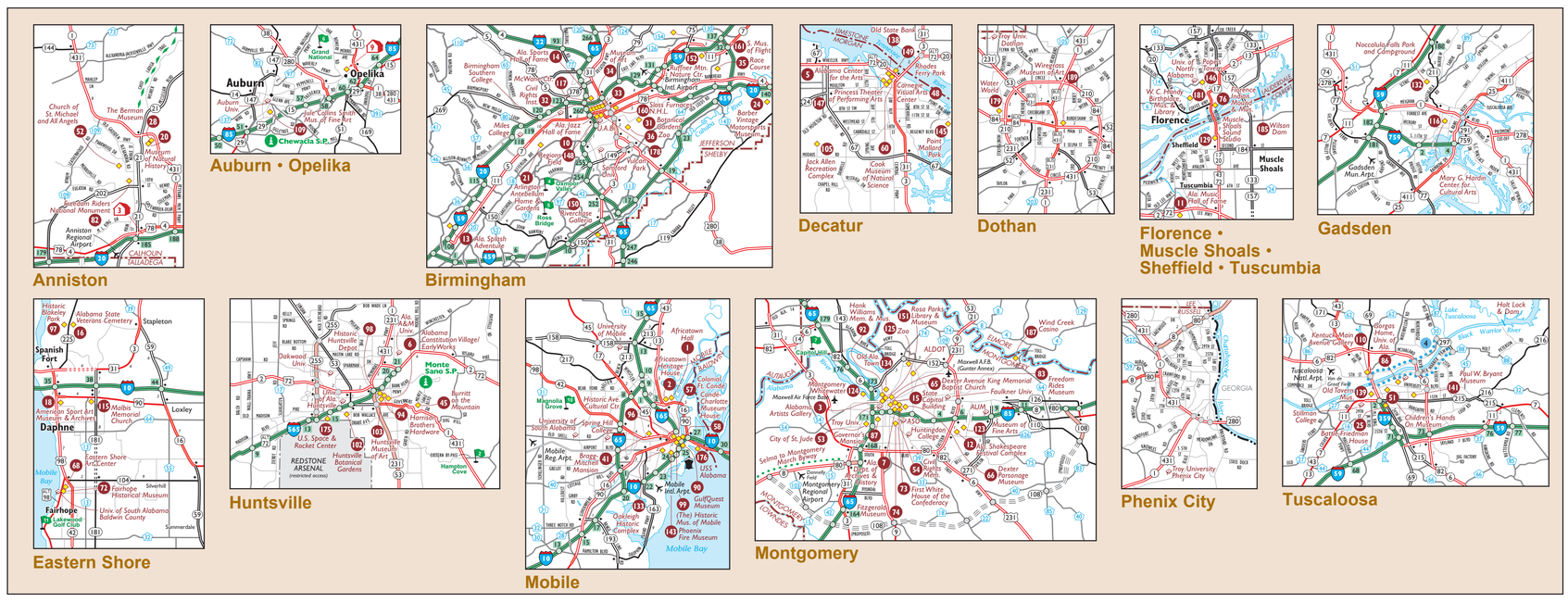



Robert Trent Jones Golf Capitol Hill, *Prattville*



Edmund Pettus Bridge, *Selma*



16th Street Baptist Church, *Birmingham*



Dexter Avenue King Memorial Baptist Church, *Montgomery*

Equal Justice Initiative's Legacy Museum, *Montgomery*



Barber Vintage Motorsports Museum, *Birmingham*

Muscle Shoals Sound Studio, *Sheffield*

International Motorsports Hall of Fame, *Lincoln*

Gaineswood Mansion, *Demopolis*



The Alabama Theatre, *Birmingham*

Pulpit Rock in Cheaha State Park, *Delta*

Alabama Interstate Highway System

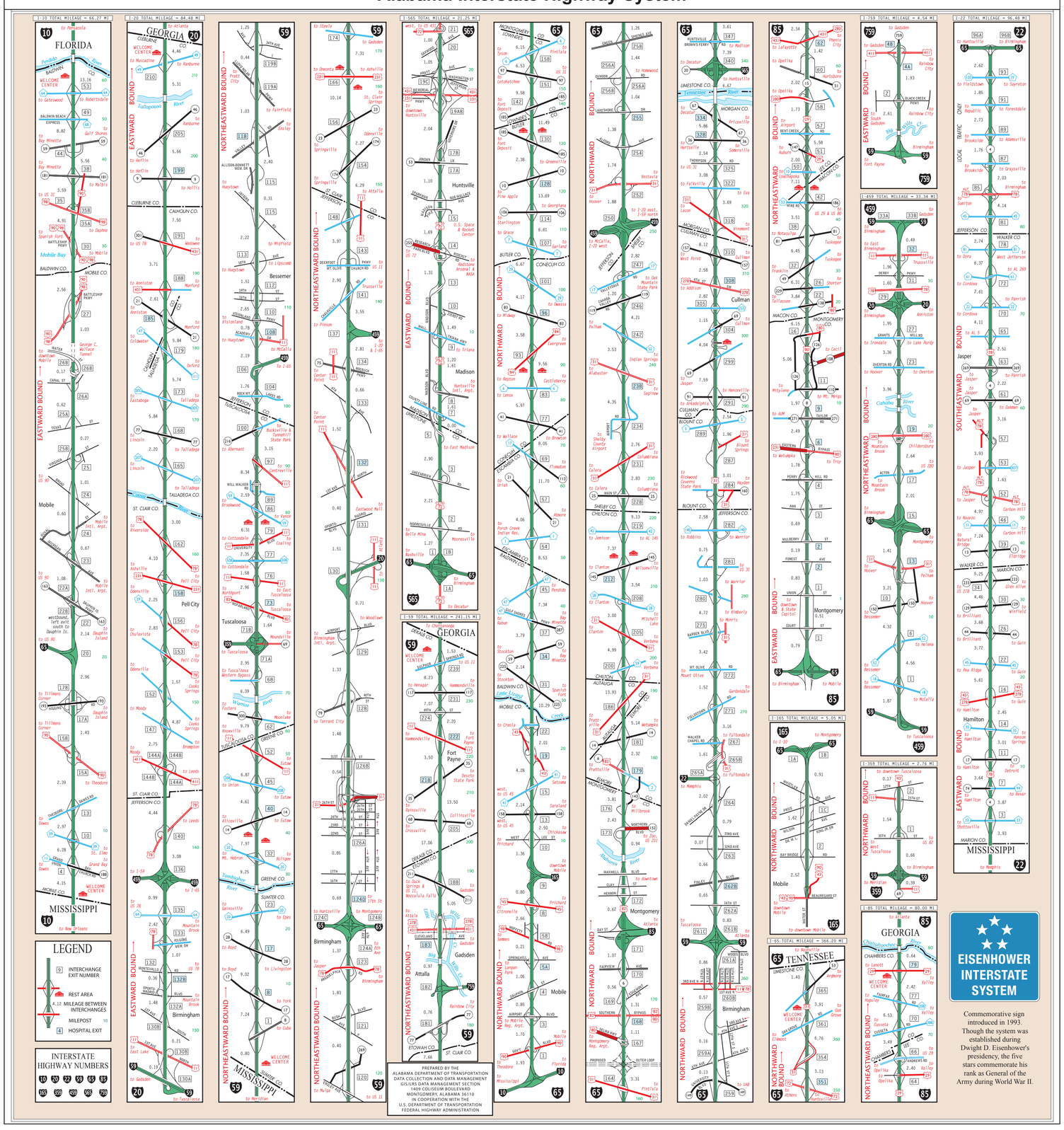



Moundville Archaeological Park, *Moundville*

Noccalula Falls Park, *Gadsden*

USS Alabama Battleship, *Mobile*

Share Alabama Roads with Cyclists

Bicyclists have the same rights and duties as motor vehicle drivers on roadways. Therefore bicyclists and motor vehicle drivers have equal access and responsibilities. Cyclists fare best when they act and are treated as drivers of vehicles.

Motorists:

- Treat cyclists as you would any other vehicles on the road – it's the law.
- Expect cyclists to use the full lane. Cyclists may abruptly change lane position due to railroad tracks, debris, potholes, or grates.
- Do NOT drive "side by side" or tailgate a cyclist.
- Pass cyclists with a minimum of 3 feet; allow plenty of room.
- Never cut cyclists off when turning right.
- Scan traffic ahead for cyclists, especially at intersections.
- Do NOT honk, yell or harass cyclists.

Cyclists:

- **Obey all traffic laws.**
- **Be predictable - Act like a vehicle.**
- **Ride with traffic.**
- **Be visible; especially at night**: Alabama state law requires a headlight visible from 500 feet and a rear red reflector when riding at night. Flashing tail lights and bright colored and reflective clothing are highly recommended.

Wear a helmet: Alabama state law requires people under age of 16 to wear a protective bicycle helmet of good fit, fastened securely upon the head, with the helmet strap. Helmets are highly recommended for all.

To view regulations regarding bicycles from the Alabama Rules of the Road Act of 1980, the "Brad Hudson-Alabama Bicycle Safety" Act of 1995 and Act No. 2012-220-SB94

Visit: http://arc-sos.state.al.us/CGI/actyear.mbr/input



State Flag

State Bird
Yellowhammer

State Flower
Camellia

State Tree
Southern Longleaf Pine

State Wildflower
Oakleaf Hydrangea

State Shell
Johnstone Junonia

State Freshwater Fish
Largemouth Bass

State Saltwater Fish
Fighting Tarpon

State Vegetable
Sweet Potato

Mileage Chart

Mileage may vary depending on actual route traveled & driving conditions.

	Anniston I-20	Athens I-65	Auburn N-16	Birmingham I-20	Camden P-10	Clanton M-12	Cuba N-7	Decatur I-65	Dothan S-16	Eufaula P-17	Evergreen R-11	Florala S-13	Florence I-65	Gadsden I-20	Greenville P-12	Gulf Shores I-10	Hamilton R-14	Huntsville I-65	Mobile I-65	Montgomery I-65	Phenix City I-85	Scottsboro I-59	Selma R-14	Talladega I-20	Troy I-65	Tuscaloosa I-59
Alexander City	L-14	74	164	41	72	124	49	175	162	148	101	131	158	189	96	99	246	166	164	222	53	68	156	103	45	95	119
Andalusia	R-12	208	271	136	179	94	128	172	257	72	118	36	25	298	228	47	137	273	281	124	90	150	287	117	184	60	195
Anniston	J-14	0	121	97	66	170	89	188	106	222	153	201	230	154	30	165	299	160	102	293	128	127	100	132	24	165	124
Athens	F-11	121	0	212	92	213	143	222	15	285	264	258	291	44	91	229	370	100	26	333	182	231	69	175	135	228	141
Atlanta, GA	I-19	87	202	107	142	234	164	252	186	214	167	237	257	232	109	209	353	238	180	332	162	113	139	210	104	185	198
Auburn	N-16	97	212	0	116	128	90	189	190	137	68	142	151	231	126	103	247	206	201	235	56	32	190	104	84	79	163
Bay Minette	T-8	275	330	197	238	107	179	177	311	173	223	69	109	351	295	98	47	296	322	31	146	223	326	156	231	150	206
Birmingham	J-11	66	92	116	0	121	51	126	77	193	169	166	187	119	62	137	274	93	101	248	90	139	107	83	61	136	58
Camden	P-10	170	213	128	121	0	82	81	198	145	150	58	118	227	183	48	162	179	222	127	79	162	228	41	146	93	101
Clanton	M-12	89	143	90	51	82	0	125	128	142	118	122	137	170	104	86	224	150	152	202	39	116	158	44	65	85	71
Cuba	N-7	188	222	189	126	81	125	0	202	245	220	141	197	199	195	148	193	143	221	146	135	216	224	85	179	171	75
Cullman	H-11	83	47	167	45	166	96	175	32	238	218	211	236	74	53	182	323	77	56	286	135	184	75	128	98	181	101
Decatur	F-11	106	15	190	77	198	128	202	0	270	243	243	267	48	76	214	352	85	24	318	167	216	68	160	122	213	126
Demopolis	N-8	174	203	153	114	56	92	36	186	198	180	117	195	199	177	114	209	142	209	162	99	180	212	49	150	145	63
Dothan	S-16	222	285	137	193	145	142	245	270	0	54	109	67	312	242	98	178	286	294	196	104	104	301	152	198	57	208
Enterprise	R-14	200	264	115	172	115	121	214	246	30	77	79	47	290	221	67	159	265	273	166	82	122	279	121	176	36	186
Eufaula	P-17	153	264	68	169	150	118	220	243	54	0	141	121	326	185	104	232	260	263	233	84	47	249	130	147	61	191
Evergreen	R-11	201	258	142	166	58	122	141	243	109	141	0	56	285	222	36	115	237	267	91	83	155	274	84	177	82	158
Florala	S-13	230	291	151	187	118	137	197	267	67	121	56	0	306	239	73	112	279	282	115	105	162	294	139	189	72	219
Florence	F-9	154	44	231	119	227	170	199	48	312	326	285	306	0	124	255	408	69	69	323	208	258	113	202	169	255	126
Ft. Payne	G-15	71	98	168	104	224	145	233	96	283	218	263	272	141	41	227	361	161	72	344	180	195	29	186	86	226	162
Gadsden	I-14	30	91	126	62	183	104	195	76	242	185	222	239	124	0	186	328	131	72	303	139	155	70	145	45	185	120
Greenville	P-12	165	229	103	137	48	86	148	214	98	104	36	73	255	186	0	155	227	238	127	47	130	244	71	141	46	149
Grove Hill	Q-8	209	251	183	159	49	120	83	236	176	194	67	115	241	222	92	129	194	260	82	129	212	266	76	185	138	115
Gulf Shores	V-9	299	370	247	274	162	224	193	352	178	232	115	112	408	328	155	0	356	369	48	191	279	372	203	278	184	273
Guntersville	G-13	65	64	161	69	190	120	195	52	262	211	235	265	100	34	206	343	114	38	310	159	190	38	152	79	205	127
Hamilton	H-8	160	100	206	93	179	150	143	85	286	260	237	279	69	131	227	356	0	109	275	183	233	152	154	155	229	84
Huntsville	F-12	102	26	201	101	222	142	211	24	292	243	267	282	69	72	238	369	109	0	342	191	228	44	184	117	237	150
Jackson, MS	O-1	303	298	304	241	196	240	115	315	360	335	256	303	258	310	263	236	203	309	188	250	331	339	200	294	286	190
Jasper	I-10	108	88	154	42	161	93	130	73	235	207	208	226	86	94	178	327	52	97	257	132	181	116	124	103	178	60
Mobile	I-65	293	333	235	248	127	202	146	318	196	233	91	115	323	303	127	48	275	342	0	174	257	355	158	266	173	197
Montgomery	N-13	128	182	56	90	79	39	135	167	104	84	83	105	208	139	47	191	183	191	174	0	83	197	50	94	46	104
Nashville, TN	A-12	208	95	301	185	308	240	316	105	370	353	345	380	117	180	307	459	172	103	438	269	329	136	268	221	317	253
New Orleans, LA	W-1	401	435	400	345	294	338	219	421	347	390	234	256	418	414	268	189	362	440	141	310	387	437	298	395	313	294
Ozark	R-15	199	262	101	170	128	119	232	248	23	58	98	65	289	219	80	177	263	277	186	81	107	278	134	175	34	185
Panama City, FL	V-15	287	348	199	253	207	200	286	330	82	137	145	89	369	313	162	137	344	348	159	169	184	351	212	246	120	276
Pensacola, FL	V-10	272	342	217	246	148	196	202	326	143	197	86	76	362	311	117	34	336	341	56	164	237	370	181	248	148	249
Phenix City	N-17	127	231	32	139	162	116	216	216	104	47	155	162	258	155	130	279	233	228	257	83	0	223	138	111	90	187
Russellville	G-9	147	63	211	101	201	152	176	48	294	303	258	283	26	117	238	386	43	72	297	191	240	116	176	161	237	100
Scottsboro	F-14	100	69	190	107	228	158	224	68	301	249	274	294	113	70	244	372	152	44	355	197	223	0	190	114	243	165
Selma	N-11	132	175	104	83	41	44	85	160	152	130	84	139	202	145	71	203	154	184	158	50	138	190	0	108	100	76
Sylacauga	I-13	55	153	63	57	133	50	175	131	160	129	143	168	173	83	119	257	149	136	232	63	89	126	93	21	105	114
Talladega	K-14	24	135	84	61	146	65	179	122	198	147	177	189	169	45	141	278	155	117	266	94	111	114	108	0	140	112
Troy	Q-14	165	228	79	136	93	85	171	213	57	61	82	72	255	185	46	184	229	237	173	46	90	243	100	140	0	150
Tuscaloosa	L-9	124	141	163	58	101	71	75	126	208	158	219	126	120	149	273	84	150	197	104	187	165	76	112	150	0	
Union Springs	O-15	135	226	42	134	130	83	179	211	89	40	118	109	253	165	82	202	227	235	220	44	54	230	99	119	38	148

Robert Trent Jones Golf Trail

800-949-4444 • www.rtjgolf.com

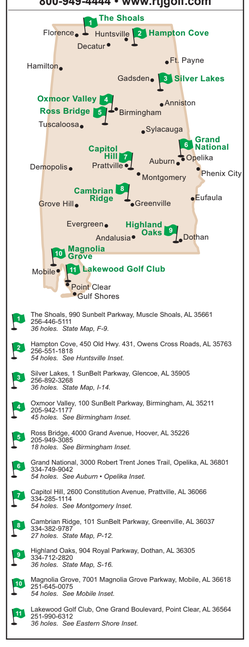

	State Park	Resort	Fee	Map	City	Phone	Cottages/Cabins	Hotels	Convention Facilities	Group Pavilions	Modern Campground	Primitive Camping	Comfort Stations	Golf Course	Marina	Boating	Swimming	Fishing	Hiking Trails	Picnicking	Playgrounds	Tennis Courts
1	The Shoals, 990 Sunbelt Parkway, Muscle Shoals, AL 35661 *256-446-5111 • 36 holes. State Map, F-9.*																					
2	Hampton Cove, 450 Old Hwy. 431, Owens Cross Roads, AL 35763 *256-551-1818 • 54 holes. See Huntsville Inset.*																					
3	Silver Lakes, 1 SunBelt Parkway, Glencoe, AL 35905 *256-892-3268 • 36 holes. State Map, I-14.*																					
4	Oxmoor Valley, 100 SunBelt Parkway, Birmingham, AL 35211 *205-942-3177 • 45 holes. See Birmingham Inset.*																					
5	Ross Bridge, 4000 Grand Avenue, Hoover, AL 35226 *205-949-3085 • 18 holes. See Birmingham Inset.*																					
6	Grand National, 3000 Robert Trent Jones Trail, Opelika, AL 36801 *334-749-9042 • 54 holes. See Auburn • Opelika Inset.*																					
7	Capitol Hill, 2600 Constitution Avenue, Prattville, AL 36066 *334-285-1114 • 54 holes. See Montgomery Inset.*																					
8	Cambrian Ridge, 101 SunBelt Parkway, Greenville, AL 36037 *334-382-9787 • 27 holes. State Map, P-12.*																					
9	Highland Oaks, 904 Royal Parkway, Dothan, AL 36305 *334-712-2820 • 36 holes. State Map, S-16.*																					
10	Magnolia Grove, 7001 Magnolia Grove Parkway, Mobile, AL 36618 *251-645-0075 • 54 holes. See Mobile Inset.*																					
11	Lakewood Golf Club, One Grand Boulevard, Point Clear, AL 36564 *251-990-6312 • 36 holes. See Eastern Shore Inset.*																					

Alabama State Parks

1-800-ALA PARK • www.alapark.com • www.outdooralabama.com

Chewacla State Park

Gulf State Park

Joe Wheeler State Park

- State Park Resort
- Day Use Fee
- Facilities Available
- Facilities Accessible to Disabled
- Planned Construction

State Park	Resort	Fee	Map	City	Phone	Cottages/Cabins	Hotels	Convention Facilities	Group Pavilions	Modern Campground	Primitive Camping	Comfort Stations	Golf Course	Marina	Boating	Swimming	Fishing	Hiking Trails	Picnicking	Playgrounds	Tennis Courts
Bladon Springs			Q-7	Bladon Springs	334-633-9637			◆			◆	◇	◇						◆	◆	◇
Blue Springs		●	Q-16	Clio	334-397-4875				◆		◇	◇	◇				◆	◆	◇	◇	
Buck's Pocket			G-14	Grove Oak	256-659-6288				◆		◇	◇	◇					◇	◇	◇	
Cathedral Caverns			G-13	Woodville	256-728-8193	◇			◆			◇	◇						◆	◆	
Cheaha	●		J-14	Delta	800-610-5801	◇	◇	◇	◇	◇	◆	◇	◇				◆	◇	◆	◆	◇
Chewacla			N-16	Auburn	334-887-5621	◇			◆			◇	◇				◆	◆	◆	◆	◆	
Chickasaw			N-9	Gallion	919-630-9239				◆			◇	◇						◆	◆	
DeSoto	●		G-15	Fort Payne	800-568-8840	◇	◇	◇	◇	◇	◆	◇	◇				◆	◇	◆	◆	◇
Frank Jackson	●		R-13	Opp	334-493-6988				◆			◇	◇				◆	◇	◆	◆	◇
Gulf	●		V-9	Gulf Shores	251-948-7275	◇	◇	◇	◆	◇	◆	◇	◇				◆	◇	◆	◆	◆
Joe Wheeler	●		F-10	Rogersville	800-544-5639	◇	◇	◇	◆	◇	◆	◇	◇	◆	◆	◆	◆	◇	◆	◆	◆
Lake Guntersville			G-13	Guntersville	800-548-4553	◇	◇	◇	◆	◇	◆	◇	◇	◆	◆	◆	◆	◇	◆	◆	◆
Lake Lurleen	●		K-9	Coker	205-339-1558				◆			◇	◇				◆	◇	◆	◆	◆
Lakepoint	●		P-17	Eufaula	800-544-5253	◇	◇	◇	◆	◇	◆	◇	◇				◆	◇	◆	◆	◆
Meaher	●		T-8	Spanish Fort	251-626-5529	◇			◆			◇	◇						◆	◆	◇
Monte Sano			F-12	Huntsville	256-534-3757		◇		◆			◇	◇						◆	◆	◇
Oak Mountain	●		K-12	Pelham	205-620-2520	◇	◇	◇	◆	◇	◆	◇	◇	◆	◆	◆	◆	◇	◆	◆	◆
Paul M. Grist	●		N-11	Selma	334-872-5846				◆			◇	◇				◆	◇	◆	◆	◇
Rickwood Caverns			I-11	Warrior	205-647-9692				◆			◇	◇				◆		◆	◆	◇
Roland Cooper	●		P-10	Camden	334-682-4838	◆			◆			◇	◇				◆	◇	◆	◆	◇
Wind Creek	●		M-14	Alexander City	256-329-0845	◆			◆			◇	◇		◆	◆	◆	◇	◆	◆	◇

Corps of Engineers Recreation Areas

www.recreation.gov

◆ Facilities Available
◇ Facilities Accessible to Disabled

Recreation Area	Map Key	City	Phone	Electric Hookups	Camping	Picnicking	Skating	Swimming	Fishing	Hiking	Boat Ramp	Visitor Center	Disabled Access
Amity	1 M-16	Lanett	334-499-2404	◆	◆	◆	◆		◆	◆		◆	◇
Bluff Creek	2 O-17	Phenix City	334-855-2746	◆	◆	◆	◆		◆			◆	◇
Burchfield Branch	3 K-10	Oak Grove	205-497-9828	◆	◆	◆	◆		◆			◆	◇
Chilatchee Creek	4 O-10	Alberta	334-573-2562	◆	◆	◆	◆			◆			◇
Cochrane	5 L-7	Aliceville	205-373-8806	◆	◆	◆	◆		◆	◆		◆	◇
Deerlick Creek	6 K-10	Tuscaloosa	205-388-1111	◆	◆	◆	◆		◆	◆		◆	◇
Forkland	7 N-8	Forkland	334-402-1604	◆	◆	◆	◆			◆			◇
Foscue Creek	8 N-8	Demopolis	334-402-1608	◆	◆	◆	◆			◆		◆	◇
Gunter Hill	9 O-13	Montgomery	334-872-9554	◆	◆	◆	◆		◆	◆		◆	◇
Hardridge Creek	10 Q-17	Eufaula	334-585-5945	◆	◆	◆	◆		◆	◆		◆	◇
Isaac Creek	11 Q-9	Monroeville	251-282-4254	◆	◆	◆	◆		◆	◆			◇
Jennings Ferry	12 M-9	Eutaw	334-402-1606	◆	◆	◆	◆		◆	◆			◇
Millers Ferry	13 O-10	Camden	334-682-4191	◆	◆	◆	◆		◆	◆			◇
Pickensville	14 K-7	Pickensville	205-373-6328	◆	◆	◆	◆		◆	◆		◆	◇
Prairie Creek	15 O-12	Benton	334-418-4919	◆	◆	◆	◆		◆	◆		◆	◇
Service Park	16 Q-7	Coffeeville	334-402-1605	◆	◆	◆	◆		◆	◆		◆	◇
Six Mile Creek	17 O-11	Selma	334-875-6228	◆	◆	◆	◆		◆	◆		◆	◇
White Oak Creek	18 Q-17	Eufaula	334-687-3101	◆	◆	◆	◆		◆	◆		◆	◇

National Forests in Alabama Recreation Areas

334-832-4470 • www.fs.usda.gov/alabama

- ● Fee Area
- ◆ Facilities Available
- ◇ Facilities Accessible to Disabled
- E Electric Motors Only
- C Canoe Launch

Recreation Area	Map Key	Fee	National Forest	City	Phone	Electric Hookups	Camping	Picnicking	Swimming	Fishing	Hiking	Boat Ramp	Disabled Access
Blue Lake	1 S-12	●	Conecuh	Andalusia	334-222-2555		E		◆	◆	◆	◆	
Brushy Lake	2 H-10	●	Bankhead	Double Springs	205-489-5111	◆	E			◆	◆	◆	
Clear Creek	3 H-10	●	Bankhead	Double Springs	205-489-5111	◆	◆	◆	◆	◆	◆	◆	
Coleman Lake	4 I-15	●	Talladega	Heflin	256-463-2272	◆	E		◆	◆	◆	◆	
Corinth	5 H-10	●	Bankhead	Double Springs	205-489-5111	◆	◆	◆	◆	◆	◆	◆	
Houston	6 H-10	●	Bankhead	Double Springs	205-489-5111				◆	◆	◆	◆	
Lake Chinnabee	7 K-14	●	Talladega	Talladega	256-362-2909		E			◆	◆	◆	
Natural Bridge	8 H-10	●	Bankhead	Double Springs	205-489-5111					◆	◆		
Open Pond	9 S-12	●	Conecuh	Andalusia	334-222-2555	◆	E		◆	◆	◆	◆	
Payne Lake	10 M-10	●	Talladega	Brent	205-926-9765	◆	E		◆	◆	◆	◆	
Pine Glen	11 I-15	●	Talladega	Heflin	256-463-2272					◆	◆	◆	
Sipsey River	12 H-10	●	Bankhead	Double Springs	205-489-5111		C			◆	◆	◆	
Taska	13 N-15		Tuskegee	Tuskegee	334-727-2652					◆	◆	◆	
Turnipseed	14 K-14	●	Talladega	Talladega	256-362-2909					◆	◆	◆	

Hunting & Fishing

334-242-3465 • www.outdooralabama.com

Hunting Licenses, Resident

Annual State - all game	$ 28.50
Annual State - small game	$ 18.90
Bait Privilege License*	$ 15.40
Wildlife Heritage License	$ 11.70

Residents 65 years of age and over are exempt from buying licenses with proof of AL residence and age.

Hunting Licenses, Non-Resident

Annual (all game)	$ 329.70
Annual (small game)	$ 107.60
10-Day Trip (all game)	$ 203.60
10-Day Trip (small game)	$ 68.60
3-Day Trip (all game)	$ 143.65
3-Day Trip (small game)	$ 47.55
Bait Privilege License*	$ 52.45

** A Bait Privilege License is required of all hunters of all ages to hunt white-tail deer and feral swine over bait on private or leased lands (no public lands).*

A $18.90 Management Area License, in addition to the appropriate hunting license and a Management Area Permit (free), are required for hunting. Shooting range users on Wildlife Management Areas are required to have a valid hunting license, Management Area License or a Wildlife Heritage License.

Deer and/or Turkey Hunters: For information about the Harvest Record (mandatory) and the Game Check Program, go to: www.outdooralabama.com/game-check-and-harvest-record-information

For more information about hunting, visit: www.outdooralabama.com/hunting

Fishing Licenses, Resident

Annual Freshwater Rod & Reel	$ 14.20
Annual Saltwater Rod & Reel	$ 25.00
7-Day Trip Saltwater	$ 10.40

Residents 65 years of age and over are exempt from buying licenses with proof of AL residence and age.

*A FREE Saltwater Angler Registration is required of all anglers 16 years and over who take, catch, kill, or possess fish or attempt to catch, kill, or possess fish in the saltwater jurisdiction of Alabama. For more information, visit: www.outdooralabama.com/fishing/saltwater-fishing/saltwater