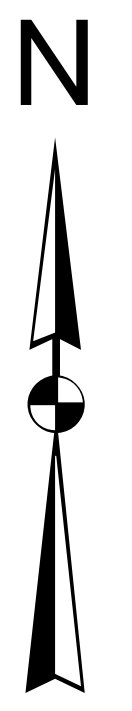
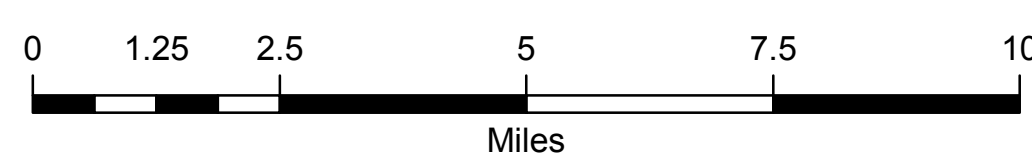
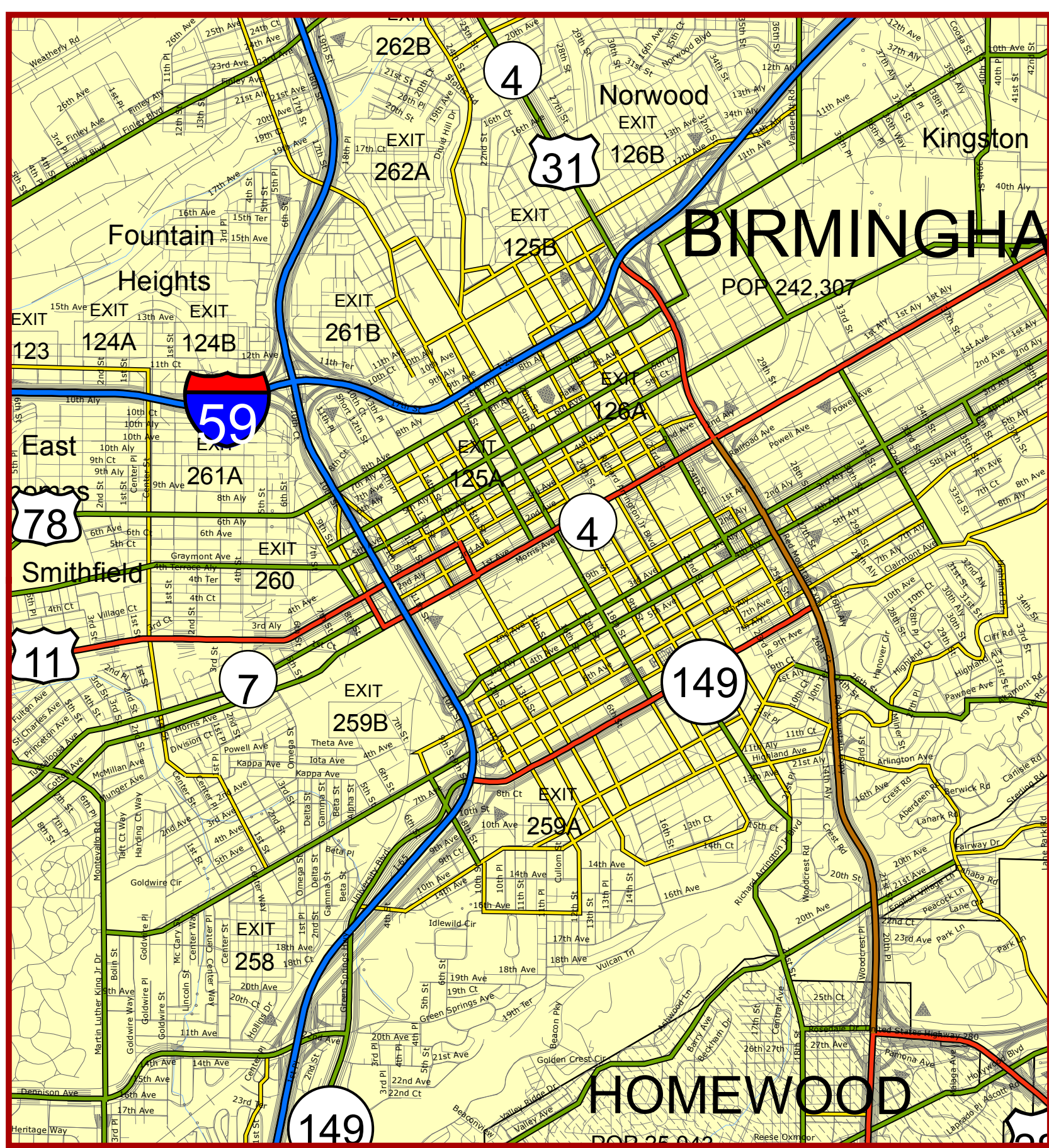


Birmingham Urban Area



Birmingham
Inset Not to Scale



CERTIFICATION

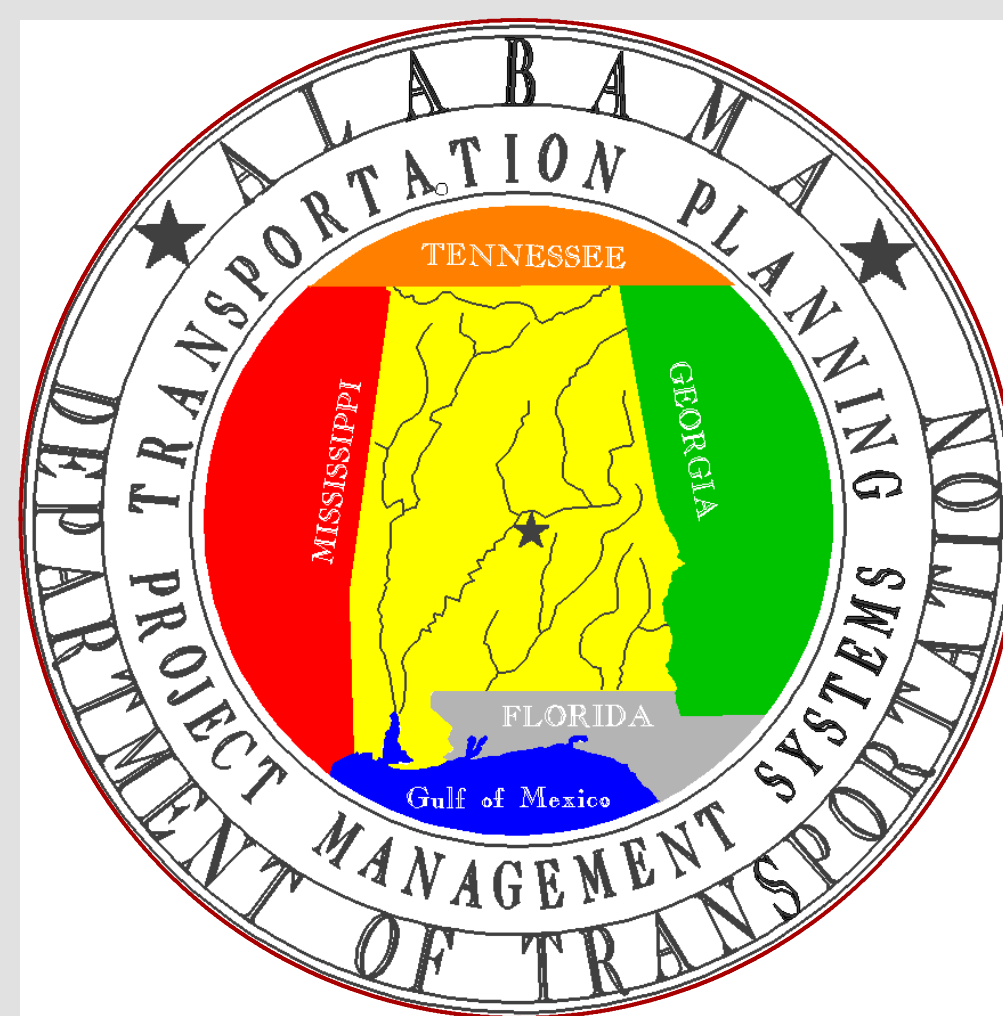
The Highway Functional Classification and Federal Aid Urban Area Boundary depicted hereon are based on data from the cooperative, comprehensive, and continuing transportation planning process and have been presented to appropriate local officials for their approval.

Chairman	_____	DATE	_____
Metropolitan Planning Organization			
Director	_____	DATE	_____
Alabama Department of Transportation			
Division Administrator	_____	DATE	_____
Federal Highway Administration			

Approved : 7/26/2010



County Location



Revised - June 2010

PREPARED BY
ALABAMA DEPARTMENT OF TRANSPORTATION
BUREAU OF TRANSPORTATION PLANNING
PROJECT MANAGEMENT SECTION

Legend

Functional Classification	Proposed Functional Class	Boundary
Urban Interstate - 11	Urban Interstate - 11	Urban Area
Freeway - 12	Freeway - 12	Urban Small
Urban Principal Arterial - 14	Urban Principal Arterial - 14	Study Area
Urban Minor Arterial - 16	Urban Minor Arterial - 16	City Limit
Collector - 17	Collector - 17	Features
Urban Local - 19	Rural Interstate - 1	Lakes
Rural Interstate - 1	Rural Principal Arterial - 2	Streams
Rural Principal Arterial - 2	Rural Minor Arterial - 6	
Rural Minor Arterial - 6	Rural Major Collector - 7	
Rural Major Collector - 7	Rural Minor Collector - 8	
Rural Minor Collector - 8	Rural Local - 9	
Rural Local - 9		

