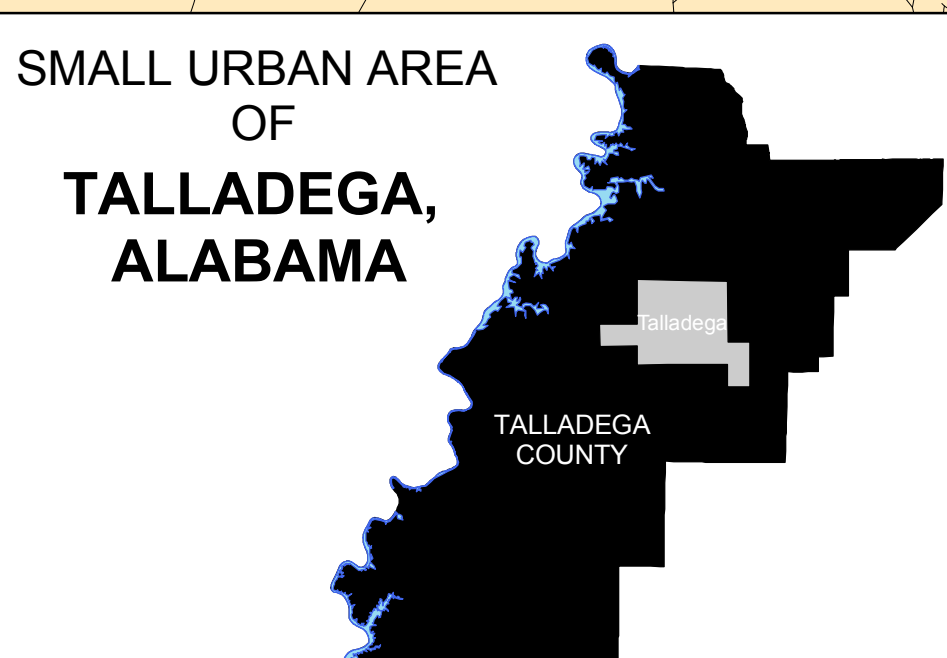
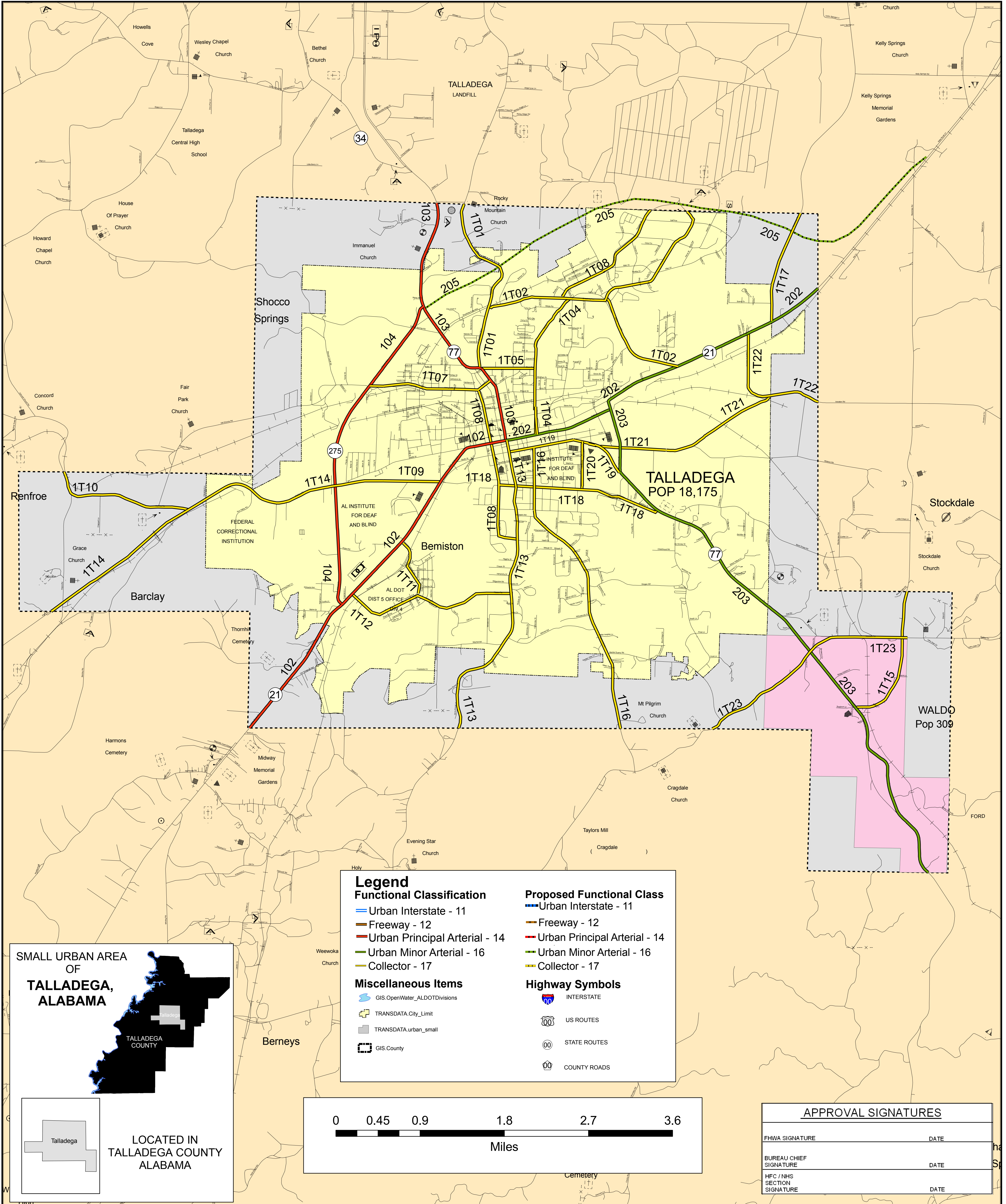
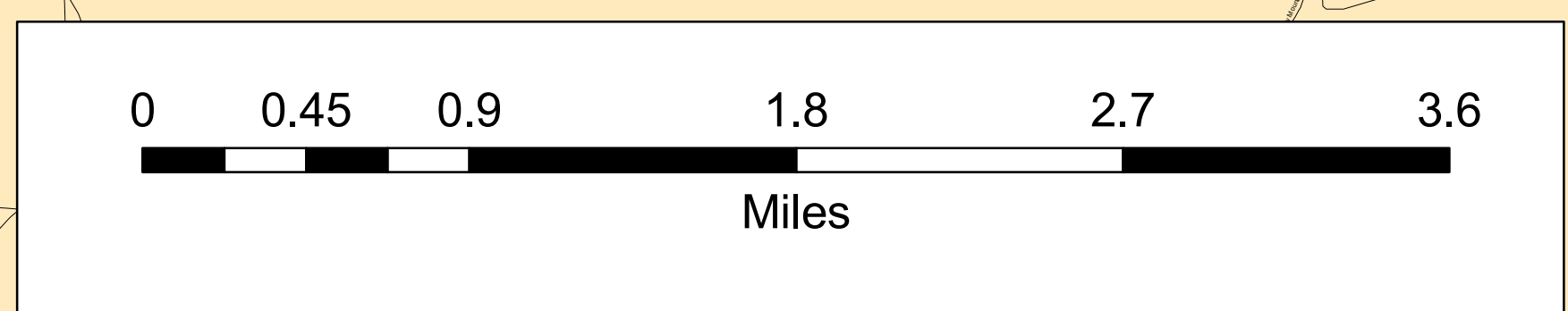


TALLADEGA SMALL URBAN HIGHWAY FUNCTIONAL CLASSIFICATION SYSTEM



LOCATED IN TALLADEGA COUNTY ALABAMA

Legend	
	Urban Interstate - 11
	Freeway - 12
	Urban Principal Arterial - 14
	Urban Minor Arterial - 16
	Collector - 17
Miscellaneous Items	
	GIS OpenWater_ALDOTDivisions
	TRANSDATA.City_Limit
	TRANSDATA.urban_small
	GIS County
Highway Symbols	
	INTERSTATE
	US ROUTES
	STATE ROUTES
	COUNTY ROADS



APPROVAL SIGNATURES	
FHWA SIGNATURE	DATE
BUREAU CHIEF SIGNATURE	DATE
HFC / NHS SECTION SIGNATURE	DATE

NORTH

Disclaimer of Liability
Due to the scale of this map neither the Alabama Department of Transportation (ALDOT) or the State of Alabama nor any employees and contractors thereof, make any warranty, expressed or implied, or assumes any legal liability, or responsibility, for the accuracy, completeness, or usefulness of any information contained on this map.

TALLADEGA SMALL URBAN

ALABAMA DEPARTMENT OF TRANSPORTATION Highway Functional Classification Transportation Planning / Modal Programs Bureau

NAME	DATE	COMMENTS	FHWA APPROVAL DATE
			November 23, 2004

DRAWN BY: D.H. GRIFFIN
DATE DRAWN: JULY 7, 2003

CONTACT INFORMATION

DONALD H. GRIFFIN
State HFC / NHS Manager
Alabama Department of Transportation
Transportation Planning / Modal Programs
Special Studies Division
HFC / NHS Section
Phone: (334) 242-6426
Fax: (334) 353-6581
Email: griffin@dot.state.al.us
SouLine: 1*99*839

MAP SCALE
SEE SCALE ON MAP