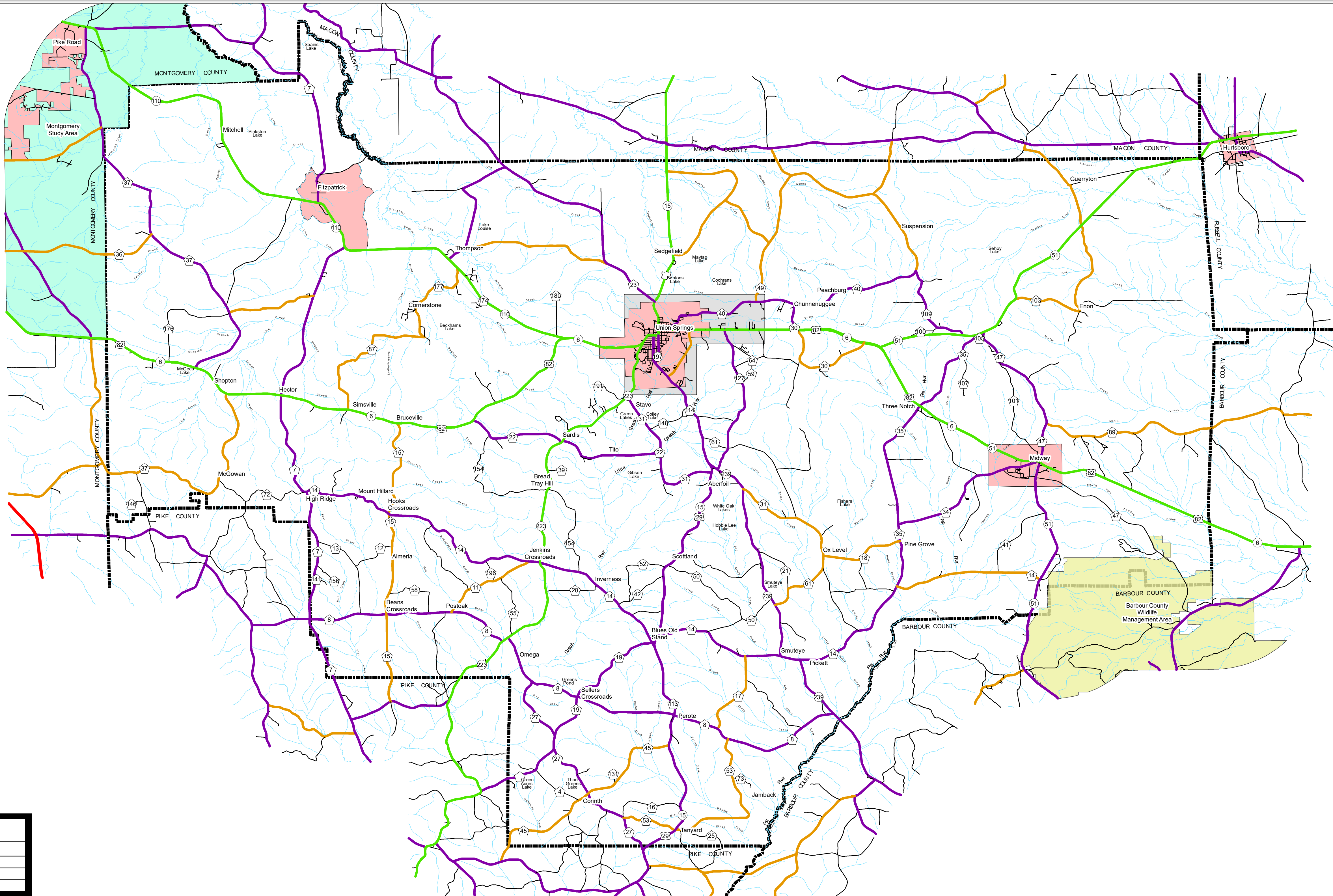


BULLOCK COUNTY HIGHWAY FUNCTIONAL CLASSIFICATION SYSTEM



APPROVED SIGNATURES	
Federal Highway Administration	DATE
Bureau Chief Maintenance	DATE



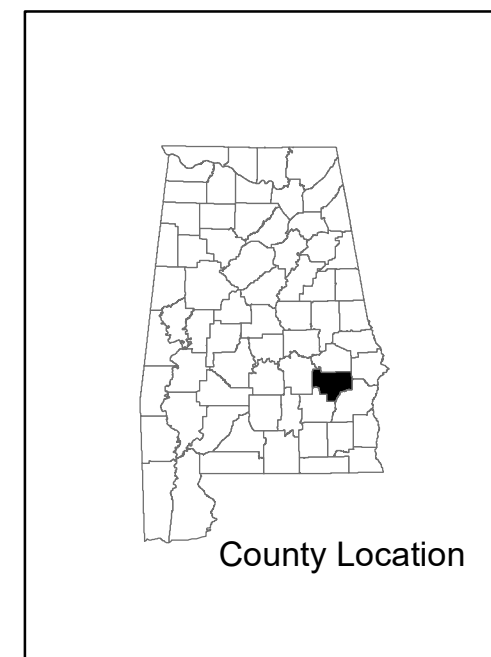
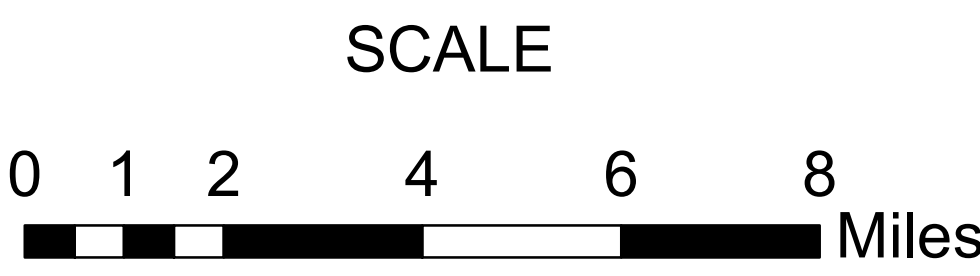
Federal Highway Administration
Alabama Division Office

BULLOCK COUNTY ALABAMA DEPARTMENT OF TRANSPORTATION HIGHWAY FUNCTIONAL CLASSIFICATION

REVISIONS	
DATE	COMMENTS
July, 2021	Added New Border and Legend

Disclaimer of Liability:
Due to the scale of this map neither the Alabama Department of Transportation (ALDOT) or the State of Alabama nor any employees and contractors thereof make any warranty, expressed or implied, or assume any legal liability or responsibility for the accuracy, completeness, or usefulness of any information contained on this map.

FHWA APPROVAL DATE
DATE: July, 2021



LEGEND			
Highway Functional Classification			
	1 Interstate		Railroad
	2 Principal Arterial-Other Freeways and Expressways		INTERSTATE
	3 Principal Arterial-Other		U.S.
	4 Minor Arterial		STATE
	5 Major Collector		COUNTY
	6 Minor Collector		City Limit
	7 Local Road		County Boundary
	Proposed Road		OpenWater
	OpenWater		Large Urban Area
	Large Urban Area		Large Urban Study Area
	Large Urban Study Area		Small Urban Area
	Small Urban Area		State Parks
	State Parks		Wildlife Management Area
	Wildlife Management Area		County Boundary