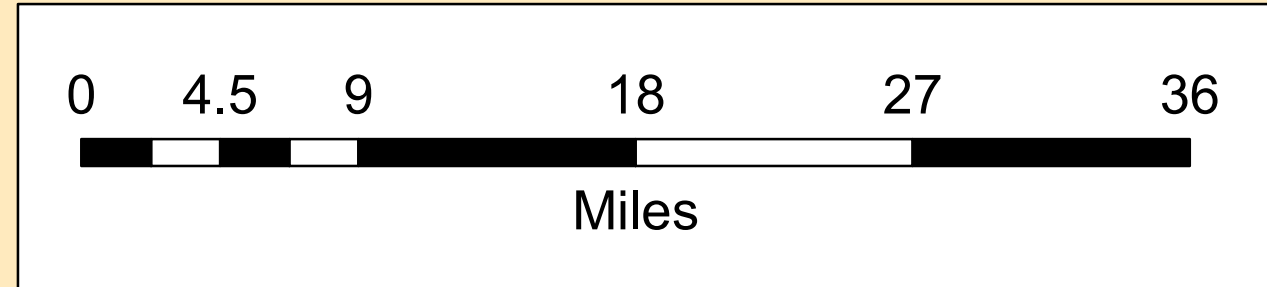
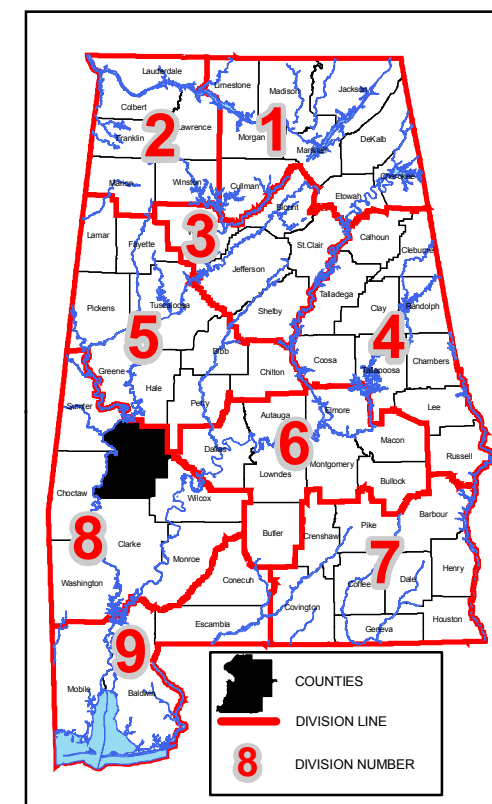


DEMOPOLIS SMALL URBAN HIGHWAY FUNCTIONAL CLASSIFICATION SYSTEM



Legend	
Functional Classification	Proposed Functional Class
Urban Interstate - 11	Urban Interstate - 11
Freeway - 12	Freeway - 12
Urban Principal Arterial - 14	Urban Principal Arterial - 14
Urban Minor Arterial - 16	Urban Minor Arterial - 16
Collector - 17	Collector - 17
Miscellaneous Items	Highway Symbols
GIS OpenWater_ALDOTDivisions	INTERSTATE
TRANSDATA_City_Limit	US ROUTES
TRANSDATA_urban_small	STATE ROUTES
GIS_County	COUNTY ROADS


MAP SCALE
SEE SCALE ON MAP



Disclaimer of Liability
Due to the scale of this map neither the Alabama Department of Transportation (ALDOT) or the State of Alabama nor any employees and contractors thereof, make any warranty, expressed or implied, or assumes any legal liability, or responsibility, for the accuracy, completeness, or usefulness of any information contained on this map.

DEMOPOLIS SMALL URBAN

ALABAMA DEPARTMENT OF TRANSPORTATION
Highway Functional Classification
Transportation Planning / Modal Programs Bureau



FHWA APPROVAL DATE		DRAWN BY: D.H. GRIFFIN	
DATE: April 18, 2005			
NAME	DATE	COMMENTS	

APPROVAL SIGNATURES

FHWA SIGNATURE	DATE
BUREAU CHIEF SIGNATURE	DATE
HFC / NHS SECTION SIGNATURE	DATE

