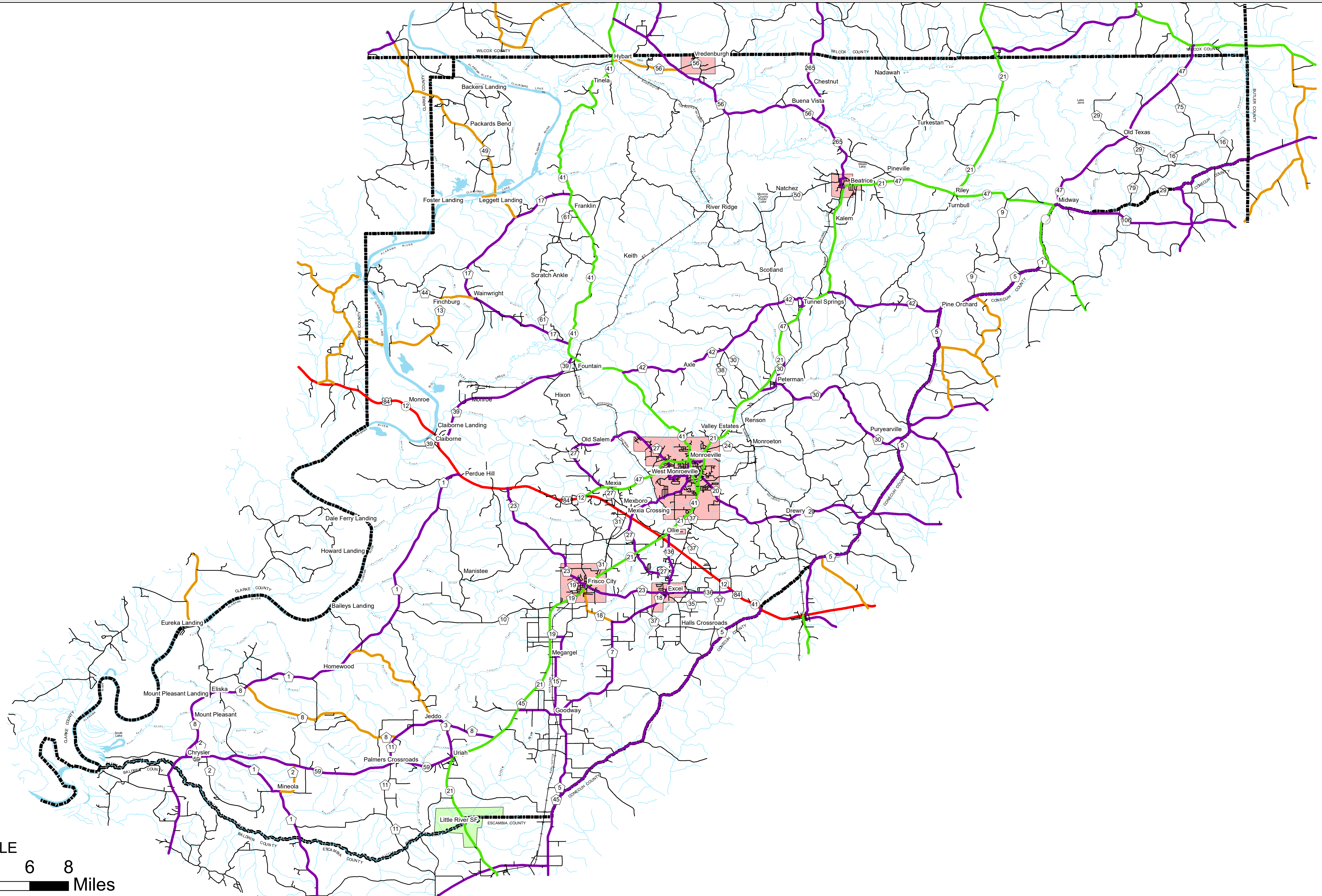
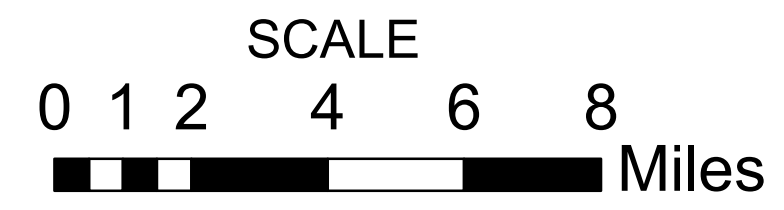


MONROE COUNTY HIGHWAY FUNCTIONAL CLASSIFICATION SYSTEM



APPROVED SIGNATURES	
Federal Highway Administration	DATE
Bureau Chief Maintenance	DATE




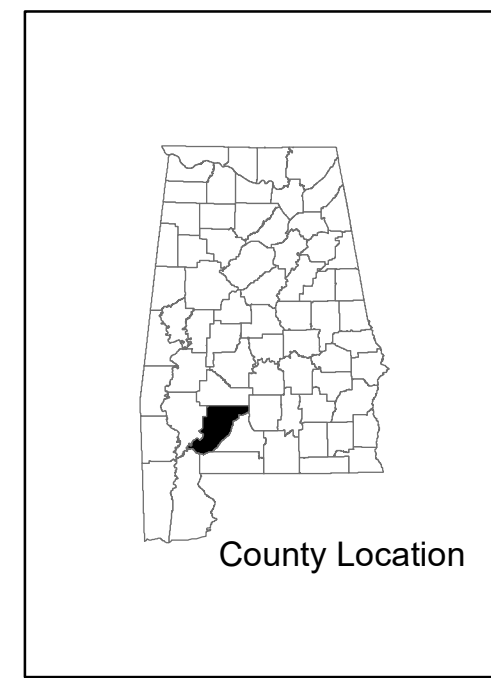
Federal Highway Administration
Alabama Division Office

MONROE COUNTY ALABAMA DEPARTMENT OF TRANSPORTATION HIGHWAY FUNCTIONAL CLASSIFICATION

REVISIONS	
DATE	COMMENTS
June, 2021	Reclassified a portion of CR 8 and a portion of CR 11 from a Local Rd to a Major Collector
June, 2021	Reclassified a portion of CR 8 from a Local Rd to a Minor Collector
July, 2021	Added New Border and Legend

Disclaimer of Liability:
Due to the scale of this map neither the Alabama Department of Transportation (ALDOT) or the State of Alabama nor any employees and contractors thereof make any warranty, expressed or implied, or assumes any legal liability or responsibility for the accuracy, completeness, or usefulness of any information contained on this map.

FHWA APPROVAL DATE
DATE: July, 2021



LEGEND			
Highway Functional Classification			
	1 Interstate		Railroad
	2 Principal Arterial-Other Freeways and Expressways		INTERSTATE
	3 Principal Arterial-Other		U.S.
	4 Minor Arterial		STATE
	5 Major Collector		COUNTY
	6 Minor Collector		City Limit
	7 Local Road		Federal Lands
	Proposed Road		
	Open Water		
	Streams / Creeks		
	Large Urban Area		
	Large Urban Study Area		
	Small Urban Area		
	State Parks		
	County Boundary		