

A

B

C

D

E

F

G

H

I

1

1

2

2

3

3

4

4

5

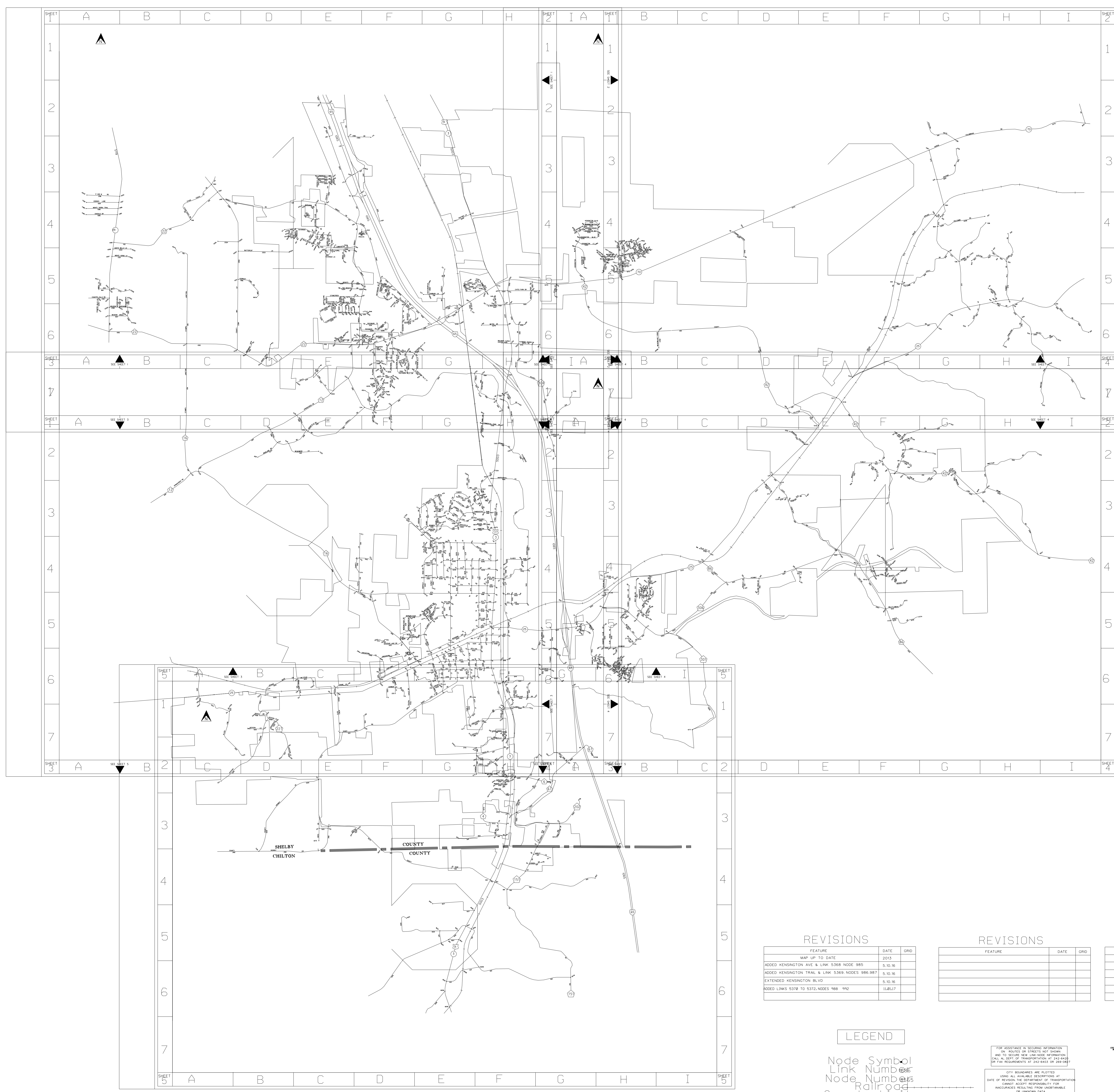

5

6

6

7

7



REVISIONS			
FEATURE	DATE	DRD	
MAP UP TO DATE	2013		
ROCK KENSINGTON AVE & LAW 5308 NODE 1915	5.10.16		
ROCK KENSINGTON TRAIL & LAW 5309 NODES 1963/97	5.10.16		
EXTENDED KENSINGTON BLVD	5.10.16		
ROCK LINKS 5078 TO 5372 NODES 198-199	10.17.17		

REVISIONS			
FEATURE	DATE	DRD	

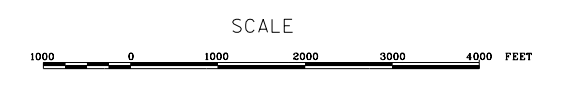
REVISIONS			
FEATURE	DATE	DRD	

REVISIONS			
FEATURE	DATE	DRD	

LEGEND

Node Symbol
 Link Number
 Node Number
 Railroad
 County Limits
 Corporate Limits
 City Streets
 County Link Route
 State and U.S. Link Route

FOR REFERENCE IN RECORDS MAINTAINED BY THE OFFICE OF STREET USE, LOCAL, STATE AND FEDERAL AGENCIES, THIS MAP IS SUBJECT TO THE FOLLOWING CONDITIONS: CITY, COUNTY AND STATE OFFICIALS AND AGENCIES ARE NOT RESPONSIBLE FOR THE ACCURACY OF THE INFORMATION CONTAINED HEREIN. THE USER SHALL BE RESPONSIBLE FOR VERIFYING THE ACCURACY OF THE INFORMATION CONTAINED HEREIN. THE USER SHALL BE RESPONSIBLE FOR OBTAINING ALL NECESSARY PERMITS AND APPROVALS FROM THE APPROPRIATE AGENCIES. THE USER SHALL BE RESPONSIBLE FOR OBTAINING ALL NECESSARY PERMITS AND APPROVALS FROM THE APPROPRIATE AGENCIES.



LINK-NODE REFERENCE MAP

CALERA

ALABAMA

PREPARED BY THE
 ALABAMA DEPARTMENT OF TRANSPORTATION
 BUREAU OF TRANSPORTATION PLANNING & MODELING
 IN COOPERATION WITH THE
 U.S. DEPARTMENT OF TRANSPORTATION
 FEDERAL HIGHWAY ADMINISTRATION

MAY, 2007

11416.DGN