


A B C D E F G H I

1  
2  
3  
4  
5  
6  
7



**LEGEND**

- Node Symbol •
- Link Number 1686
- Node Number 8565
- Railroad
- County Limits
- Corporate Limits
- City Streets
- County Link Route
- State and U.S. Link Route

FOR ASSISTANCE IN SECURING INFORMATION ON ROUTES OR STREETS NOT SHOWN AND TO SECURE NEW LINK-NODE INFORMATION CALL AL. DEPT. OF TRANSPORTATION AT 242-6420 OR FAX REQUIREMENTS AT 242-6403 OR 509-9827

CITY BOUNDARIES ARE PLOTTED USING ALL AVAILABLE DESCRIPTIONS AT DATE OF REVISION. THE DEPARTMENT OF TRANSPORTATION CANNOT ACCEPT RESPONSIBILITY FOR INACCURACIES RESULTING FROM UNOBTAINABLE OR UNKNOWN DATA

THIS MAP HAS BEEN PREPARED FROM FEDERAL, STATE AND LOCAL SOURCES. THE ALABAMA DEPARTMENT OF TRANSPORTATION IS NOT RESPONSIBLE FOR INFORMATION OBTAINED FROM THESE SOURCES. CERTAIN INFORMATION ON THIS MAP MAY HAVE BEEN CHANGED OR REVISED SINCE THIS MAP WAS COMPILED.

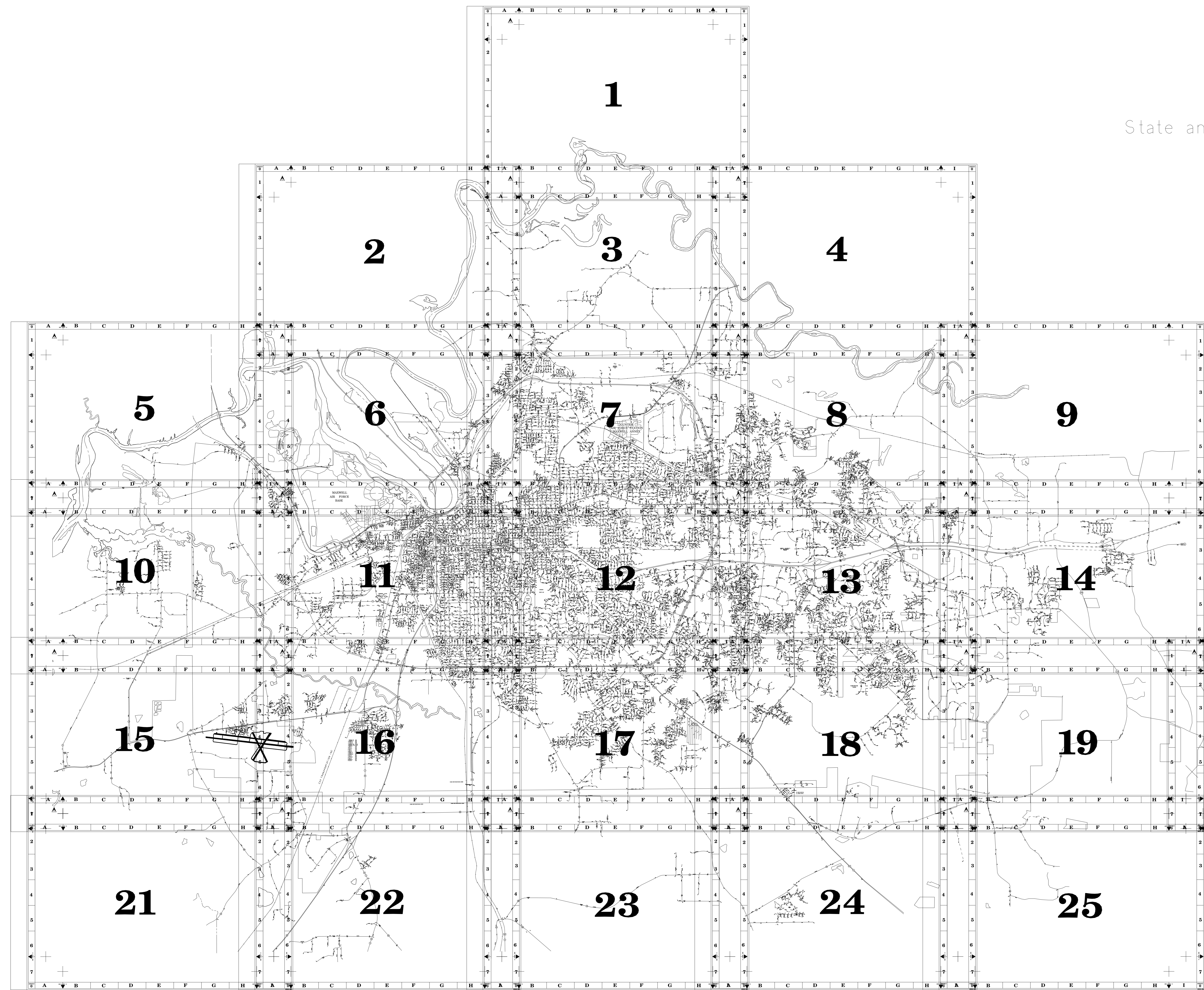


REVISIONS

FEATURE	DATE
ADDED LINK 10044 AND NODES 16215,16216,16217	11.28.16
EXTENDED LINK 5845 AND ADDED NODE 16218	11.28.16
MOVED NODE 16131 FROM N. BLVD TO ROY HODGES	11.28.16
CHANGED LINK 10001 TO STARTS AT THE BLVD.	11.28.16
EXTENDED LINK 8965 REMOVED NODE TO 15813.	12.06.16
ADDED LINK 10045 AND NODE 16220	12.20.16

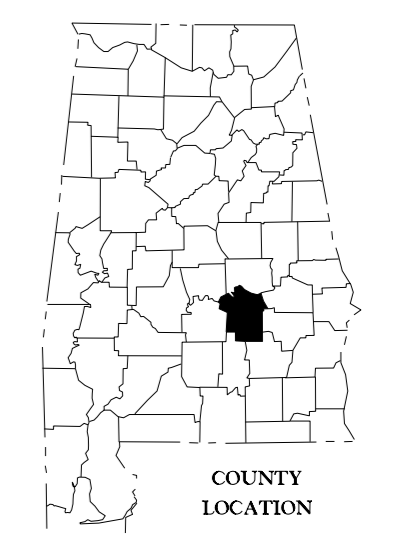
REVISIONS

FEATURE	DATE
ADDED LINK 10047 AND NODE 16221,16222	2.16.17
EXTENDED LINK 6195 MOVED NODE 1011	2.21.17
REMOVED NODE 11354 ADDED NODE 16223	3.9.17
EXTENDED LINK 6775 MALABAR RD	3.9.17



**LINK-NODE REFERENCE MAP  
MONTGOMERY  
ALABAMA**

PREPARED BY THE  
ALABAMA DEPARTMENT OF TRANSPORTATION  
BUREAU OF TRANSPORTATION PLANNING & MODAL PROGRAMS  
SPECIAL STUDIES DIVISION  
IN COOPERATION WITH THE  
U.S. DEPARTMENT OF TRANSPORTATION  
FEDERAL HIGHWAY ADMINISTRATION



COMPILED FROM DATA AS OF  
AUGUST 2010

51000KEG.DGN

A B C D E F G H I