



ALABAMA DEPARTMENT OF TRANSPORTATION

1409 Coliseum Boulevard, Montgomery, Alabama 36110



Kay Ivey
Governor

John R Cooper
Transportation Director

January 31, 2018

Mr. Lance LeFleur, Director
Alabama Department of Environmental Management
1400 Coliseum Boulevard
Montgomery, Alabama 36110-2059

Attn: Mr. Jeffery Kitchens, PE, Water Division

Re: **MS4 Annual Report FY 2017**
NPDES Permit No. ALS000006

Dear Mr. LeFleur:

Attached is the Fiscal Year 2017 annual report for the ALDOT MS4 Stormwater Management Program (SWMP). This submission maintains ALDOT compliance with Part IV of the ALDOT MS4 permit (NPDES Permit No. ALS000006). The report details the MS4-applicable actions performed by ALDOT and the status of each activity designated by the SWMP Plan (SWMPP) during the period of October 1, 2016, to September 30, 2017. Please note that the annual report applies to the SWMPP version dated January 12, 2017.

If you should have any questions concerning the report or wish to discuss any of the content in the report, please contact Dr. Scott Rogers at (334) 353-6214.

Sincerely,

d&mlt _____


Don T. Arkle, PE
Chief Engineer

DTA/WFA/SEW/WDH/swr

Attachment: FY 2017 MS4 Annual Report

Cc: Mr. George Conner, PE
Mr. Bill Flowers
Mr. William Adams, PE
Mr. Steven Walker, PE
Mr. Stacey Glass, PE
Mr. Winston Powe, PE
Mr. Scott George, PE

Ms. Maxine Wheeler
Mr. Tony Harris
Ms. Michelle Owens, PE
Mr. Stan Carlton
Region Engineers
DB File



**MS4
STORMWATER
MANAGEMENT
PROGRAM**

ANNUAL REPORT
Fiscal Year 2017
(October 1, 2016 – September 30, 2017)

NPDES Permit No. ALS000006

Certification Statement

I certify under the penalty of law that this document and all attachments were prepared under my direction or supervision in accordance with a system designed to assure that qualified personnel properly gather and evaluate the information submitted. Based on my inquiry of the persons who manage the system, or those persons directly responsible for gathering the information, the information is, to the best of my knowledge and belief, true, accurate, and complete. I am aware that there are significant penalties for submitting false information, including the possibility of fine and imprisonment for knowing violations.



Don T. Arkle, PE
Chief Engineer



Date

Primary Contacts

Scott W. Rogers, PhD, PE, CPMSM
Environmental Coordination Engineer
Phone: (334) 353-6214
Fax: (334) 269-0826
E-mail: rogerssc@dot.state.al.us

Wade D. Henry, PE, CPMSM, CPESC
Assistant State Design Engineer
Phone: (334) 242-6464
Fax: (334) 269-0826
E-mail: henryw@dot.state.al.us

**ALABAMA DEPARTMENT OF TRANSPORTATION
MS4 STORMWATER MANAGEMENT PROGRAM
NPDES Permit No. ALS000006**

**ANNUAL REPORT
Fiscal Year 2017**

I. Introduction

A. Background

The U.S. Environmental Protection Agency (EPA) regulates urban stormwater management under the National Pollutant Discharge Elimination System (NPDES). Urban stormwater collects in, flows through, and discharges from a “municipal separate storm sewer system” (MS4). Thus, EPA refers to the mechanism for regulated urban stormwater management as the “MS4 program.” The Alabama Department of Environmental Management (ADEM) carries out the MS4 program at the State level and regulates urban stormwater management for qualifying public entities in Alabama. (The acronym “MS4” can also refer to such a public entity.)

On March 21, 2013, ADEM issued an individual MS4 permit (NPDES No. ALS000006) to the Alabama Department of Transportation (ALDOT). This MS4 permit is designed specifically for ALDOT and replaces regulatory coverage of ALDOT under MS4 permits issued previously. (Hereinafter, the MS4 Permit will be referred to as simply “the Permit.”) The Permit went into effect on April 1, 2013, and is intended to stay in effect for a term of five years (i.e., through March 30, 2018).

The Permit applies to areas of the State as specified by Permit item I.A. Requirements of the Permit largely fall under six minimum control measures: Structural Controls Operation, Public Education & Public Involvement (PEPI), Illicit Discharge Detection & Elimination (IDDE), Construction Site Stormwater Runoff Control, Post-Construction Stormwater Management, and Pollution Prevention / Good Housekeeping (PPGH). In addition, the Permit also contains specific MS4 monitoring requirements.

ALDOT developed a stormwater management program (SWMP) to address the requirements of the Permit and other MS4 stormwater management objectives. The document containing details of the SWMP is the “Stormwater Management Program Plan” (SWMPP). The SWMPP explains the ALDOT MS4 stormwater management activities to be conducted over the Permit term, the ALDOT parties responsible for particular activities, the goals corresponding to the activities for the Permit term, and the intended timeframes for the completion of activities. The first version of the SWMPP was submitted to ADEM on March 20, 2014. Four revisions of the SWMPP dated September 30, 2014, September 30, 2015, January 12, 2017, and September 30, 2017, respectively, have been prepared as of the writing of this document.

B. Purpose of the Annual Report

ALDOT provides updates with respect to SWMPP implementation through annual reporting. As required by Permit item IV.A.1, ALDOT submits an annual report to ADEM by January 31 of each year during which the Permit is in effect. Each annual report covers the previous fiscal year (i.e., October 1 – September 30). Generally, the material included in the report is governed by Permit items IV.A.3 and IV.B. In addition, the report describes and provides rationale for modifications made to the SWMPP, in accordance with Permit items II.C.2 and II.C.3.

This document is the annual report covering Fiscal Year (FY) 2017 (i.e., October 1, 2016 – September 30, 2017). While the SWMPP version dated September 30, 2017, is the most recent version of the SWMPP, this annual report applies to the version dated January 12, 2017. MS4-applicable stormwater management actions ALDOT performed during FY 2017 and the statuses of SWMPP-identified activities during FY 2017 are explained in Part II of this report. Part III of this report provides ALDOT's evaluation of its SWMP given actions performed and data collected through the end of FY 2017. In Part IV, the future direction of the SWMP is discussed; the discussion in part addresses modifications made to the SWMPP during FY 2017. Appendices that contain information to supplement Parts II through IV are included in this annual report as well. The appendix structure used in this report is designed to largely mirror that of the SWMPP in order to facilitate connectivity between the SWMPP and this report.

II. Actions Performed & Statuses of Activities during FY 2017

In this section, summaries of FY 2017 actions and statuses are presented for each SWMPP activity category. Emphasis is placed on certain actions and statuses rather than on others, as judged appropriate. A comprehensive list of SWMPP activities with corresponding FY 2017 actions and statuses is provided in Appendix A to supplement the discussion that follows. The list also contains expected tracking data for activities as well as references for finding additional information.

A. Stormwater Management Program Plan

ALDOT modified the SWMPP during FY 2017. Explanations of those modifications are provided in Part IV of this report.

The timely submission of this annual report will satisfy the annual report submission requirement for Calendar Year 2018. Annual reports for the Permit term to date have been submitted on time.

B. Structural Controls Operation

Beyond the actions taken as part of the Post-Construction Stormwater Management program discussed below in Section II.F, no action was taken with regard to structural BMPs during FY 2017 as there were no fully operational structural BMPs within MS4 areas prior to or during FY 2017.

C. Public Education & Public Involvement

Continuing to address litter as a PEPI program target pollutant, ALDOT maintained its agreements with Alabama People Against a Littered State (PALS) and Keep Alabama Beautiful (KALB) throughout FY 2017. ALDOT contributed \$292,204 to PALS and \$113,303 to KALB for FY 2017 activities. Activities conducted by PALS and KALB were in line with expectations set by contracts with ALDOT; Appendix C includes activity reports submitted by PALS and KALB that were reviewed by ALDOT. When ALDOT District personnel noted a litter issue in a particular area, ALDOT followed-up with PALS and KALB to determine if litter control activities are being performed in that area. Regarding the PALS Adopt-a-Mile program specifically, 858 parties were active participants performing litter pickup on a total of 926.2 miles of roadway as of the end of FY 2017; a breakdown by ALDOT Region of roads adopted is provided in Appendix C.

ALDOT provides ongoing anti-litter education for motorists by means of anti-litter signage posted on ALDOT roadways throughout the State. During FY 2017, 676 anti-litter signs were active on ALDOT roadways across all ten ALDOT Areas. A breakdown of signs posted by ALDOT Area is given in Appendix C.

ALDOT continued its activities addressing the other target pollutants (i.e., sediment, herbicide, chemicals and waste materials) as well during FY 2017. ALDOT carried out its Qualified Credentialed Inspector (QCI) training and vegetation management training programs as expected; the outcomes of these programs are discussed below in Section II.E and Section II.G, respectively. ALDOT conducted its typical good housekeeping training for support facility employees; outcomes of this training are discussed in Section II.H below. Appendix C provides information regarding FY 2017 activities conducted in these programs.

ALDOT interacted with the citizens of Alabama in significant ways during FY 2017. ALDOT maintained Web-based mechanisms as means to educate and engage with the public, including the Environmental Concerns Reporting Tool that allows citizens to report stormwater concerns. Thirty-six citizen reports were received through the Environmental Concerns Reporting Tool during FY 2017. The number of reports received in FY 2017 is significantly higher than the number received in previous years, implying more public awareness and interest in the reporting tool. Details about the citizen reports and follow-up actions can be found in Appendix C.

The ALDOT Southwest Region (specifically Mobile Area) continued public awareness through Twitter. Twenty-seven environmental-oriented messages were posted during FY 2017; Appendix C provides some of the PEPI-relevant messages posted. The Twitter account gained approximately 1,600 followers in FY 2017. Given the outcomes of the Twitter account to date, ALDOT continues to consider broader employment of social media. The ALDOT Southwest Region also sponsored jointly with the City of Mobile through the One Clean Mobile partnership the Park-to-Park Cleanup, a community litter pickup event. Over 120 volunteers participated in the Park-to-Park Cleanup and collected approximately 20 cubic yards of trash. A flyer for the event is included in Appendix C.

ALDOT participated in and even facilitated education activities targeted for youth during FY 2017. Local ALDOT personnel served as instructors or in supporting roles in water festivals for schoolchildren in Montgomery County, Lee County, Baldwin County, and Escambia County. In March 2017, ALDOT Mobile Area personnel gave a presentation concerning the future of engineering with an emphasis on environmental science and engineering career opportunities at ALDOT to approximately 30 students at Coastal Alabama Community College. Over FY 2017, ALDOT Mobile Area personnel gave tours of the Mobile Tunnel to 2,369 school-age children to demonstrate and explain tunnel operations, some of which are water resources or environmental in nature.

During FY 2017, ALDOT participated in community outreach group meetings for Safe98 (one meeting), the Coliseum Boulevard Plume (one meeting), and the Capital City Plume (one meeting). Information about the community outreach group meetings is given in Appendix C.

ALDOT pursued multiple opportunities for coordination with other MS4s in the State during FY 2017. As indicated above, ALDOT Southwest Region maintained the One Clean Mobile partnership with the City of Mobile, which allowed for the facilitation of the Park-to-Park Cleanup along with other activities such as an MS4 lunch-and-learn in August 2017. As part of the IDDE outfall inventory effort, ALDOT held “MS4 program coordination meetings” in order to orient neighbor MS4s regarding ALDOT’s outfall inventory plans but also to explore ideas for collaborating on public outreach and meeting other mutual MS4 program goals. Such meetings were held in Anniston, Etowah County, Madison County, and Tuscumbia. ALDOT maintained cooperative maintenance agreements with the City of Huntsville, the City of Montgomery, and Etowah County so that those local authorities could perform litter pickup on ALDOT property. Since January 2017, ALDOT personnel have participated in the “Birmingham City Staff & MS4 Partners Group,” a collaborative group of various MS4s in the Birmingham Area. In addition, ALDOT was a member of Alabama Stormwater Association start-up committee in FY 2017 along with other MS4s and stakeholders located throughout the State. One significant contribution ALDOT made in serving on the start-up committee was the development of a Statewide MS4 contact list, which has allowed coordination among the many MS4s in the State with greater ease. Additional details about ALDOT’s MS4 coordination activities are given in Appendix C.

ALDOT participated in the environmental-oriented efforts of several professional organizations during FY 2017. Perhaps most notably, ALDOT aided in the distribution of the Alabama Water Watch infographic “America’s Amazon: Alabama the Beautiful” by posting it at rest areas and welcome centers throughout the State. Also, employees represented ALDOT as members of national organizations like the Soil & Water Conservation Society and more local organizations like the Lower Sub-basin of the Black Warrior River / North River Watershed Group. ALDOT personnel attended meetings of other organizations such as the Mobile Bay National Estuary Program. ALDOT participation with professional organizations is further explained in Appendix C.

Regarding additional education opportunities for ALDOT personnel, ALDOT employees participated in at least 18 professional educational events (e.g., conferences, seminars, workshops); Appendix C provides a table with these events listed and the ALDOT attendance

information for each event. To continue facilitating awareness about the ALDOT MS4 program and related activities during FY 2017, the ALDOT Maintenance Bureau organized four “MS4 Conference Calls” (including one in-person meeting in lieu of an actual call) that allowed MS4 points-of-contact assigned to Central Office bureaus and to field offices to collaborate on MS4 matters. Also, the ALDOT Construction Bureau facilitated in July 2017 its annual stormwater coordinators meeting, which brought together stormwater coordinators assigned to the Construction Bureau and to field offices for dialogue. More details about these internal MS4 awareness activities can be found in Appendix C.

ALDOT’s funding of stormwater management-related university research continued in FY 2017. Three research projects were actively funded during FY 2017. Appendix C gives a list of research projects funded by ALDOT during and prior to FY 2017; the total ALDOT funding amount for each supported project is provided.

D. Illicit Discharge Detection & Elimination

Major outfall inventory was completed in the Florence, Huntsville, Gadsden, and Anniston MS4 areas during FY 2017. Inventory was also conducted at ALDOT support facilities. Outfalls were identified at the Tuscumbia Area Office / Tuscumbia District Office, the Tuscaloosa Area Office / Tuscaloosa District Office, the Central Office Complex / Montgomery Area Office / Montgomery District Office, the Dothan District Office, and the Tunnel Office. The number of locations studied for major outfall candidates and the number of major outfalls identified for each MS4 area are given in a table in Appendix D. Through the end of FY 2017, 976 locations have been studied, and 299 major outfalls are on the inventory. Major outfalls added to the inventory during FY 2017 were depicted on maps, updating the set of preliminary maps included in the initial version of the SWMPP and previously revised for the SWMPP version dated January 12, 2017. The particular maps in the set updated are provided in Appendix D. No structural BMPs are depicted on the maps because there were no fully operational structural BMPs within MS4 areas as of the end of FY 2017.

The screening of major outfalls was conducted concurrently with the major outfall inventory. During the FY 2017 screenings, 28 possible illicit discharges were discovered and addressed appropriately. The aforementioned table in Appendix D summarizes screening efforts and the outcomes regarding possible illicit discharges discovered during screening.

Three other possible illicit discharges were reported to ALDOT during FY 2017. Additional details about these possible illicit discharges and corresponding follow-up actions can be found in the environmental concerns report log in Appendix C.

E. Construction Site Stormwater Runoff Control

In FY 2017, ALDOT continued to oversee Construction General Permit coverage and compliance as described in the SWMPP. There were 43 active, permitted construction projects in MS4 areas during FY 2017. Those projects are listed in a table provided in Appendix E.

ALDOT received one concern report relating to construction site stormwater runoff control. This concern was addressed by ALDOT appropriately. More details about the concern are given in the environmental concerns report log in Appendix C.

As noted in Section II.E above, QCI training was carried out as expected during FY 2017. ALDOT facilitated QCI recertification for 382 employees and 222 other individuals over 22 sessions as well as provided the means for 36 employees to obtain initial QCI certification. Information about QCI recertification course sessions is provided in Appendix C.

F. Post-Construction Stormwater Management

ALDOT continued implementing post-construction stormwater management, employing policies and design guidance formalized prior to FY 2017. However, no post-construction BMPs were fully operational in MS4 areas as of the end of FY 2017.

G. Pollution Prevention / Good Housekeeping

Eighteen support facilities were inspected during FY 2017, and the deficiencies noted during inspections were resolved or are in the process of resolution in accordance with facility SPCC Plans. The facility inspections performed and deficiencies observed during inspections are summarized in a table included in Appendix G.

One support facility revised its SPCC Plan during FY 2017. However, there was no significant revision of the ALDOT-wide support facility SPCC program.

With respect to support facility good housekeeping training, sessions covering SPCC, universal waste, GHS, hazardous materials, and other topics were conducted at ALDOT support facilities during FY 2017. Employees at all support facilities had an opportunity to undergo SPCC and universal waste training, and employees at some facilities had additional training opportunities. Appendix C provides a table that indicates the dates of sessions held at specific support facilities for particular types of training along with the number of employees attending each session.

Regarding transportation facility PPGH, applicable maintenance activities (i.e., snow and ice control, litter pickup, herbicide treatment and surveillance, drainage structure maintenance, erosion control) continued to be performed in manners intended to reduce negative stormwater runoff impacts during FY 2017. Activity work amounts performed during FY 2017 for all ALDOT Districts in the State are given in a table in Appendix G.

As noted above in Section II.C, vegetation management training continued throughout FY 2017. Ten sessions of the vegetation management training course were held for a total of 347 participants. Details about individual vegetation management training course sessions are provided in a table in Appendix C. Agendas for this training (for Calendar Years 2016 and 2017) are also provided in Appendix C. Seven vegetation management training newsletters were distributed during FY 2017. In addition, a total of 95 employees over six sessions held during FY 2017 participated in the “Review for Commercial Applicator Examination” course.

H. MS4 Monitoring

ALDOT concluded field implementation of its MS4 Monitoring program during FY 2017. Monitoring data collection commenced at selected monitoring locations in Hartselle (Flint Creek) and Huntsville (Flint River) prior to FY 2017. Data collection completed during FY 2017 after respective study periods exceeding the six-month period set by the SWMPP. External factors beyond ALDOT control (e.g., pooling at the sonde site, fouling of the sonde by vegetative debris in the stream, variable internal flow behavior of the stream, sediment loss upstream of ALDOT property) affected the data collected at both locations. In turn, the data collected does not allow ALDOT to draw viable conclusions about the impact ALDOT MS4 drainage has on a receiving water. Further discussion regarding the monitoring work performed, the data collected, the factors influencing data integrity, and the FY 2017 outcomes of the monitoring work is provided by a summary report in Appendix H.

The Hartselle and Huntsville locations were the final locations studied during the Permit term. Monitoring at all six selected monitoring locations yielded data affected significantly by external factors. Thus, considering all monitoring performed during the Permit term, there is no definitive evidence of significant contribution to receiving water pollution by the ALDOT MS4. ALDOT is exploring alternative methods for future monitoring efforts.

III. Evaluation of the Stormwater Management Program

At the end of FY 2017, ALDOT had been under Permit coverage for over four years, and the initial version of the SWMPP had been developed over three years prior. While the SWMPP had been revised multiple times since the development of the initial version, the goals and activities set by the SWMPP were mostly unchanged. Also, the ALDOT MS4 program had undergone an ADEM audit in May 2016 that resulted in “satisfactory” ratings with respect to most aspects of the MS4 program. Thus, ALDOT could evaluate the SWMPP as a whole and its individual components more confidently after FY 2017 than it could in previous years. The outcomes of that evaluation follow.

A. Overall Program Compliance Status

Actions expected by either the Permit or the SWMPP to be performed during FY 2017 were performed by ALDOT in a timely manner. From the beginning of the Permit term through the end of FY 2017, ALDOT experienced no instances of significant non-compliance with the Permit or the SWMPP.

B. Major Findings Resulting from the Program

The outcomes of the ALDOT SWMP to date provide evidence that the SWMP is functional and effective.

The PEPI program especially has become more robust over the Permit term. ALDOT communication with the public has increased through online mechanisms like the Environmental Concerns Reporting Tool and the ALDOT Mobile Area Twitter account, and ALDOT has seen

the public more engaged in local ALDOT efforts, such as the litter pickup events held in Mobile. The accomplishments of PALS and KALB and the overall increase in public participation in PALS and KALB activities demonstrate the importance of ALDOT's support of anti-litter organizations. ALDOT has coordinated extensively with other MS4s in the State to make them aware of ALDOT's MS4 program goals in order to find opportunities for serving mutual program goals; the One Clean Mobile partnership and ALDOT's role in the formation of the Alabama Stormwater Association are key examples of such coordination. The erosion and sediment control training (i.e., QCI training) and vegetation management training ALDOT provides to both employees and non-employees have continued to be effective and well-regarded by the stormwater professional community. The tracking of environmental-oriented employee training has improved throughout the Permit term.

Findings from environmental concerns reporting, major outfall screening, and good housekeeping on ALDOT property throughout the Permit term indicate no major or widespread deficiencies in ALDOT MS4 stormwater management practices. While external factors affected in-stream monitoring data collected throughout the Permit term, it is noteworthy that no definitive evidence of ALDOT MS4 contribution to stream pollution was found in the monitoring work performed.

C. Program Strengths & Weaknesses

ALDOT considers its well-established MS4-applicable activities to be noteworthy strengths of its SWMP. In particular, education of employees, education of the public, involvement with the public, construction stormwater management, and PPGH for transportation facilities are typically conducted in highly proficient manners and usually achieve expected outcomes and even outcomes beyond those required by the Permit. The IDDE program has gained strength as the successful field implementation of major outfall inventory and screening continues. With formalization of PPGH procedures for ALDOT support facilities (during FY 2016), the official documentation now exists for effective practices already in place at the support facilities.

ALDOT's MS4 Monitoring program is more reasonable than monitoring efforts conducted under previous MS4 permits, but the issues concerning the monitoring data collected during the Permit term, discussed above in Section II.H, motivate ALDOT to explore alternative monitoring methods. The Post-Construction Stormwater Management program implementation has been smooth overall to date, but the implementation has only occurred for the design phase of projects thus far; field implementation of post-construction BMPs will be needed to adequately gauge the effectiveness of the program.

D. Overall Program Effectiveness

The ALDOT SWMP shows potential for sustained effectiveness through the remainder of the Permit term as well as beyond the Permit term. This assessment is based on the success of the implemented aspects of the program and the progress toward SWMPP goals made through the end of FY 2017.

IV. Future Direction of the Program

In general, ALDOT will continue to conduct activities as indicated in the SWMPP, given the progress that largely met expectations during FY 2017 and the absence of significant setbacks. In response to the outcomes of the ADEM MS4 audit conducted in May 2016, ALDOT performed a major revision of the SWMPP. The January 12, 2017, version of the SWMPP motivated by the audit provided details about the following:

- the overall ALDOT organization (Bureaus, Regions, Areas, and Districts) and the ALDOT parties within the organization participating directly in the ALDOT MS4 program (Chapter 1),
- outcomes at the State and local levels of the PEPI program, especially with respect to ALDOT's support of PALS and KALB (Chapter 3),
- initiatives that the ALDOT Southwest Region has taken to facilitate PEPI program activities at the local field office level (Chapter 3),
- mechanisms through which ALDOT employees, especially those stationed at field offices, (i) become more aware of MS4 program requirements and activities and (ii) coordinate with various ALDOT parties in the development and implementation of the MS4 program (Chapter 3),
- processes ALDOT employs to design and construct transportation facilities along with the roles Central Office and field office parties play in executing those processes (Chapter 5), and
- the "RoadMAP process" by which ALDOT sets transportation facility maintenance goals and implements maintenance work entailing coordination among the hierarchy of field offices as well as between field offices and the Maintenance Bureau in the Central Office (Chapter 7).

The January 12, 2017, SWMPP version also stated ALDOT's commitment to formally track for MS4 purposes the academic research projects it supports (Chapter 3). In addition, Chapter 3 of the revised SWMPP was restructured, making it more outcomes-oriented so that the PEPI program activities ALDOT performs connect directly with particular target pollutants.

Given new observations and findings from MS4 program implementation, ALDOT made modifications to the SWMPP after the January 12, 2017, revision. While the M&T Bureau oversees the ALDOT PPGH program for support facilities, individual ALDOT support facilities (supervised by ALDOT Regions) are responsible for maintaining their own SPCC Plans. This clarification was made in Section 7.2.3 and in the Permit term activities table in Appendix A. Also, various minor revisions were made throughout the SWMPP in order to enhance clarity, correct grammar, update information, and address other issues that do not pertain to previously-established ALDOT commitments.

Appendix A:

Supplemental Material for Section II.A

ALDOT MS4 Stormwater Management Activities:
Fiscal Year 2017 Actions & Statuses Summary

**ALDOT MS4 Stormwater Management Activities:
Fiscal Year 2017 Actions & Statuses Summary**

Permit Requirement(s)	Activity	Associated ALDOT Personnel	Permit Term Goal	Actions / Status During FY 2017	Supplemental Information
Stormwater Management Program Plan					
II.A.1; II.A.2; II.C.1; II.C.2; II.C.3	Development & updating of Stormwater Management Program Plan (SWMPP)	State Design Engineer	Develop SWMPP. Revise SWMPP as needed throughout Permit term.	SWMPP developed. Three revisions (dated 09/30/2014, 09/30/2015, and 01/12/2017 respectively) made to SWMPP as of the end of FY 2017. (Another revision dated 09/30/2017 will be implemented in FY 2018.)	See Part IV for explanations of revisions made to SWMPP. (All citations of SWMPP below refer to the 01/12/2017 revision.)
IV.A.1; IV.A.3; IV.B	Annual reports	State Design Engineer	Compile and submit to ADEM an annual report for the previous fiscal year by January 31 of every year during which Permit is in effect.	Annual report for FY 2017 compiled and submitted to ADEM. Annual reports for Permit term to date have been submitted on time.	
Structural Controls Operation					
II.B.1.b; II.B.1.c	Inspections of structural BMPs	State Maintenance Engineer; Equipment Bureau Chief; Region Engineers	Inspect each BMP after fully operational at least every 2 years.	No action. (No fully operational BMPs during FY 2017.)	
II.B.1.b; II.B.1.c	Non-emergency maintenance of structural BMPs	State Maintenance Engineer; Equipment Bureau Chief; Region Engineers	Track work reports completed for each BMP.	No action. (No fully operational BMPs during FY 2017.)	
II.B.1.b; II.B.1.c	Structural BMP emergency maintenance	State Maintenance Engineer; Equipment Bureau Chief; Region Engineers	Track work reports completed for each BMP.	No action. (No fully operational BMPs during FY 2017.)	
Public Education & Public Involvement					
II.B.2.a	Development of PEPI program	Media & Community Relations Bureau Chief; State Design Engineer; State Maintenance Engineer; State Construction Engineer; Materials & Tests Engineer; Training Bureau Chief; Region Engineers	Develop program. Adjust program if needed after future program evaluation.	Program developed. No major revisions during FY 2017.	See SWMPP (c. 3) for a description of the PEPI program.

ALDOT MS4 Stormwater Management Activities:
Fiscal Year 2017 Actions & Statuses Summary

Permit Requirement(s)	Activity	Associated ALDOT Personnel	Permit Term Goal	Actions / Status During FY 2017	Supplemental Information
II.B.2.b.1	Identification of potential pollutants to be targeted by PEPI program	Media & Community Relations Bureau Chief; State Design Engineer; State Construction Engineer; State Maintenance Engineer; Materials & Tests Engineer; Region Engineers	Identify potential pollutants.	Pollutants identified.	See SWMPP (s. 3.2) for discussion regarding pollutant identification.
II.B.2.b.2; II.B.2.c.1.a; II.B.2.c.1.b; II.B.2.c.1.d	Developing and posting signs with anti-litter messaging for motorists	State Maintenance Engineer	Design signs and formulate guideline for placement.	Signs designed and placement guideline formulated.	See SWMPP (s. 3.3.1) for discussion regarding anti-litter signage.
II.B.2.b.2; II.B.2.b.3; II.B.2.c.1.a; II.B.2.c.1.b; II.B.2.c.1.d	Coordination with litter-oriented organizations to support litter awareness campaigns & litter pickup activities	State Maintenance Engineer	Maintain agreement with at least 1 organization throughout Permit term.	Agreements with Alabama PALS and Keep Alabama Beautiful maintained during FY 2017.	See SWMPP (App. C) for PALS and Keep Alabama Beautiful agreements.
II.B.2.b.2; II.B.2.b.3	Mechanism to provide public with stormwater management information & opportunities for involvement	State Design Engineer	Develop and maintain Web site.	Web site developed. Maintained throughout FY 2017. Beyond SWMPP requirements, ALDOT performed various community outreach activities during FY 2017.	See App. C for "ALDOT Miscellaneous Community Outreach Activities: Fiscal Year 2017."
II.B.2.b.4; II.B.2.d.2	Mechanism to engage public in the development of SWMPP	State Design Engineer	Develop and maintain Web site.	Web site developed. Maintained throughout FY 2017.	
II.B.2.c.1.c	Mechanism for citizen reporting of concerns	State Design Engineer	Develop and maintain Web reporting tool.	Web reporting tool developed. Maintained throughout FY 2017.	
II.B.2.c.1.d	Support of environmental restoration activities	State Design Engineer	Support at least 1 activity during Permit term.	Supported Cypress Nature Park (Montgomery) development and restoration, Parkerson's Mill Creek (Auburn) restoration, and Joe's Branch (Spanish Fort) restoration during Permit term.	
II.B.2.c.2; II.B.2.c.3	Development of construction stormwater awareness program	State Construction Engineer	Develop QCI training program.	QCI training program implemented.	See SWMPP (ss. 3.3.2 & 5.6) for details regarding the QCI training program.
II.B.2.c.3	Development of vegetation management training program	State Maintenance Engineer	Develop vegetation management training program.	Vegetation management training program implemented.	See SWMPP (ss. 3.3.3 & 7.3.8) for details regarding the vegetation management training program.
II.B.2.c.3	Development of training program for potential pollutants from support facilities	Materials & Tests Engineer	Develop program. Adjust program if needed after good housekeeping procedures formalized.	Program developed. No major revisions during FY 2017.	See SWMPP (ss. 3.3.4 & 7.2.5) for details regarding support facility employee training program.
II.B.2.d.3	Review of activities conducted by anti-litter organizations supported.	State Maintenance Engineer	Conduct reviews.	Activity information sent by PALS and KALB for FY 2017 reviewed. Activities conducted by PALS and KALB were in line with contract expectations. When ALDOT District personnel noted a litter issue in a particular area, ALDOT followed-up with PALS and KALB to determine if litter control activities are being performed in that area.	See App. C for activity reports submitted to ALDOT by PALS and KALB. See SWMPP (App. C) for PALS and Keep Alabama Beautiful agreements.

ALDOT MS4 Stormwater Management Activities:
Fiscal Year 2017 Actions & Statuses Summary

Permit Requirement(s)	Activity	Associated ALDOT Personnel	Permit Term Goal	Actions / Status During FY 2017	Supplemental Information
II.B.2.d.3	Tracking of applications for Adopt-a-Mile program, total participants, & all miles adopted	State Maintenance Engineer	Track applications, total participants, and all miles adopted while ALDOT-PALS agreement is in effect.	No applications processed during FY 2017. (Total groups participating decreased over FY 2017.) At the end of FY 2017, there were a total 858 parties participating and a total of 926.2 miles adopted.	See App. C for a breakdown of miles adopted by ALDOT Region. See SWMPP (App. C) for PALS agreement.
II.B.2.d.3	Tracking of academic research projects & associated funding	Research & Development Engineer	Track particular projects actively supported by ALDOT and the amounts of funding provided for those projects.	3 ALDOT-funded research projects active during FY 2017.	See App. C for "ALDOT Stormwater Management Research: Fiscal Year 2017."
II.B.2.d.3	Tracking of employee initial QCI certification	Training Bureau Chief	Track employees certified.	36 employees certified during FY 2017.	See App. C for "ALDOT MS4-Applicable Employee Education: Fiscal Year 2017."
II.B.2.d.3	Tracking of participants in QCI recertification training	Training Bureau Chief; State Construction Engineer	Track participants.	627 participants (382 ALDOT for recertification, 222 non-ALDOT for recertification, 23 "audit-only") during FY 2017.	See App. C for "ALDOT QCI Recertification Training: Fiscal Year 2017."
II.B.2.d.3	Tracking of vegetation management training course participants	Training Bureau Chief; State Maintenance Engineer	Track participants.	347 participants (288 ALDOT, 59 non-ALDOT) for training purposes during FY 2017.	See App. C for "ALDOT Vegetation Management Training Course: Fiscal Year 2017."
II.B.2.d.3	Tracking of participants of "Review for Commercial Applicator Examination" course	Training Bureau Chief	Track participants.	95 ALDOT employees participated during FY 2017.	See App. C for "ALDOT MS4-Applicable Employee Education: Fiscal Year 2017."
II.B.2.d.3	Tracking of support facility employees participating in good housekeeping training	Materials & Tests Engineer; Region Engineers	Track employees participating.	During FY 2017, 323 employees participated in SPCC training, 325 employees participated in universal waste training, 173 employees participated in GHS training, 6 employees participated in hazardous materials training for ALDOT Area coordinators, and 84 employees participated in other types of training. Employees at all support facilities had an opportunity to undergo SPCC and universal waste training, and employees at some facilities had additional training opportunities.	See App. C for "ALDOT MS4 Support Facility Employee Good Housekeeping Training: Fiscal Year 2017."
II.B.2.d.3	Tracking of professional educational events (e.g., conferences, seminars, workshops) in which employees participate	Training Bureau Chief	Track events with ALDOT participation.	ALDOT participated in at least 18 events during FY 2017.	See App. C for "ALDOT MS4-Applicable Employee Education: Fiscal Year 2017."
II.B.2.d.3	Tracking of citizen reports received by reporting mechanism	State Design Engineer	Track reports received.	36 reports received via Web reporting tool during FY 2017.	See App. C for "ALDOT Environmental Concerns Log: Fiscal Year 2017."
II.B.2.d.3	Tracking of meetings with other MS4s to pursue formal collaboration	State Design Engineer; State Maintenance Engineer	Track meetings.	During FY 2017, ALDOT participated in multiple meetings and other activities intended to promote coordination between ALDOT and other MS4s.	See App. C for "ALDOT MS4 Coordination Activities: Fiscal Year 2017."
II.B.2.d.4	Tracking of anti-litter signs posted	State Maintenance Engineer	Track total signs posted in each ALDOT Area.	676 anti-litter signs active during FY 2017. Signs distributed among all 10 ALDOT Areas.	See App. C for "ALDOT Active Anti-Litter Signage: Fiscal Year 2017."
II.B.2.d.4	Tracking of funding of litter-oriented organizations (for PSAs, brochures, litter pickup logistics, etc.)	State Maintenance Engineer	Track total dollars of support.	\$292,204 contributed to PALS during FY 2017. \$113,303 contributed to Keep Alabama Beautiful during FY 2017.	See App. C for activity reports submitted to ALDOT by PALS and KALB. See SWMPP (App. C) for PALS and Keep Alabama Beautiful agreements.

ALDOT MS4 Stormwater Management Activities:
Fiscal Year 2017 Actions & Statuses Summary

Permit Requirement(s)	Activity	Associated ALDOT Personnel	Permit Term Goal	Actions / Status During FY 2017	Supplemental Information
II.B.2.d.4	Tracking of youth education activities with ALDOT participation	Media & Community Relations Bureau Chief; State Design Engineer; State Maintenance Engineer; Region Engineers	Track activities with ALDOT participation.	ALDOT personnel participated in multiple water festivals and in other environmental-oriented youth education activities during FY 2017.	See App. C for "ALDOT Youth Education Activities: Fiscal Year 2017."
II.B.2.d.4	Tracking of QCI recertification training sessions	Training Bureau Chief	Track sessions facilitated.	22 sessions facilitated during FY 2017.	See App. C for "ALDOT QCI Recertification Training: Fiscal Year 2017."
II.B.2.d.4	Tracking of vegetation management training course sessions	Training Bureau Chief	Track sessions facilitated.	10 sessions facilitated during FY 2017.	See App. C for "ALDOT Vegetation Management Training Course: Fiscal Year 2017" and for session agendas for CYs 2016 and 2017.
II.B.2.d.4	Tracking of vegetation management training newsletters created & distributed	State Maintenance Engineer	Track newsletters distributed.	7 newsletters distributed during FY 2017.	See SWMPP (App. C) for example newsletter.
II.B.2.d.4	Tracking of sessions of "Review for Commercial Applicator Examination" course	Training Bureau Chief	Track sessions facilitated.	6 sessions facilitated during FY 2017.	See App. C for "ALDOT MS4-Applicable Employee Education: Fiscal Year 2017."
II.B.2.d.4	Tracking of support facility good housekeeping training sessions	Materials & Tests Engineer; Region Engineers	Track sessions facilitated.	During FY 2017, 17 sessions of SPCC training, 17 sessions of universal waste training, 10 sessions of GHS training, 3 sessions of hazardous materials training for ALDOT Area coordinators, and 6 sessions of other types of good housekeeping training were facilitated.	See App. C for "ALDOT MS4 Support Facility Employee Good Housekeeping Training: Fiscal Year 2017."
II.B.2.d.4	Tracking of internal MS4 awareness mechanisms for employees	State Design Engineer; State Maintenance Engineer	Track mechanisms utilized.	ALDOT facilitated multiple MS4 conference calls and other activities to promote internal MS4 awareness during FY 2017.	See App. C for "ALDOT Internal MS4 Awareness Activities: Fiscal Year 2017."
II.B.2.d.4	Noting of significant participation in the efforts of professional organizations	Media & Community Relations Bureau Chief; State Design Engineer; State Maintenance Engineer; State Construction Engineer; Materials & Tests Engineer; Training Bureau Chief; Region Engineers	Note efforts of professional organizations in which ALDOT participated.	ALDOT participated with multiple professional organizations in various ways during FY 2017.	See App. C for "ALDOT Participation with Professional Organizations: Fiscal Year 2017."
II.B.2.d.4	Tracking of community outreach meetings with ALDOT participation	Media & Community Relations Bureau Chief	Track meetings with ALDOT participation.	ALDOT participated in 1 Safe98 meeting, 1 Coliseum Boulevard Plume meeting, and 1 Capital City Plume meeting during FY 2017.	See App. C for "ALDOT Community Outreach Group Meetings: Fiscal Year 2017."
Illicit Discharge Detection & Elimination					
II.B.3.a.1; II.B.3.b.4	Development & updating of MS4 major outfall / structural BMP maps	State Design Engineer	Develop preliminary maps. Update maps as needed annually.	Preliminary maps developed during development of initial SWMPP version. Maps updated with major outfalls on inventory as of 09/30/2017.	See App. D for specific maps updated with major outfalls added to inventory during FY 2017.
II.B.3.a.1	Development & updating of MS4 mapping schedule	State Design Engineer	Develop general schedule. Update schedule as needed annually.	Schedule updated during FY 2017.	See App. D for updated schedule.

ALDOT MS4 Stormwater Management Activities:
Fiscal Year 2017 Actions & Statuses Summary

Permit Requirement(s)	Activity	Associated ALDOT Personnel	Permit Term Goal	Actions / Status During FY 2017	Supplemental Information
II.B.3.a.1; II.B.3.b.4	Major outfall inventory	State Maintenance Engineer; Equipment Bureau Chief; Region Engineers	Inventory all major outfalls existing at start of Permit term by 03/31/2018. Expecting preparation during 2nd year of Permit term and inventory conducted during balance of term.	Inventory completed for the Florence, Huntsville, Gadsden, and Anniston MS4 areas during FY 2017. Inventory also completed for ALDOT support facilities; outfalls identified at Tusculumbia Area Office / Tusculumbia District Office, Tuscaloosa Area Office / Tuscaloosa District Office, Central Office Complex / Montgomery Area Office / Montgomery District Office, Dothan District Office, and Tunnel Office.	See App. D for "ALDOT Major Outfall Inventory & Screening Summary." Inventory is kept on file at ALDOT.
II.B.3.a.2	Development of non-stormwater discharge policies & procedures	State Maintenance Engineer	Develop policies and procedures. Make policies and procedures official by the end of the 2nd year of Permit term.	Policies and procedures developed and remain in place.	See SWMPP (s. 4.2) for policies and procedures.
II.B.3.a.3; II.B.3.b.3	Development & updating of IDDE training program	State Design Engineer; State Maintenance Engineer	Develop general program. Update program as needed annually. Expecting training materials to be prepared during 2nd year of Permit term.	No inventory or screening training material developed. (Inventory and screening implementation throughout FY 2017 was delegated to consultant; consultant handles training internally.)	See SWMPP (s. 4.8) for discussion regarding IDDE training.
II.B.3.a.3	Facilitation of IDDE training sessions	Training Bureau Chief	Track sessions facilitated.	No action (due to delegating of inventory and screening to consultant).	
II.B.3.a.4	Dry-weather screening of "normal" major outfalls	State Maintenance Engineer; Equipment Bureau Chief; Region Engineers	Pilot-test screening method. Screen each major outfall on inventory not in a priority area at least once during Permit term.	Screening performed during inventory of major outfalls in the Florence, Huntsville, Gadsden, and Anniston MS4 areas in FY 2017. Screening also performed at ALDOT support facilities for identified outfalls.	See App. D for "ALDOT Major Outfall Inventory & Screening Summary." Comprehensive screening data kept on file at ALDOT.
II.B.3.a.4	Dry-weather screening of "priority area" major outfalls	State Maintenance Engineer; Equipment Bureau Chief; Region Engineers	Designate priority areas as warranted according to inventory and screening data collected during Permit term. Screen each major outfall on inventory in a priority area at least once during Permit term.	No action. (No priority areas designated as of the end of FY 2017.)	
II.B.3.a.4; II.B.3.b.2	Follow-up major outfall dry-weather screening	State Maintenance Engineer; Equipment Bureau Chief; Region Engineers	Track follow-up screenings of each major outfall on inventory.	No action.	
II.B.3.a.5	Development of illicit discharge tracing procedure	State Design Engineer	Develop and pilot-test procedure.	Procedure developed and in-use during major outfall screening.	See SWMPP (s. 4.5.1) for discussion regarding tracing procedure. See SWMPP (App. D) for "ALDOT Major Outfall Screening Form."
II.B.3.a.6	Development of indicator monitoring strategy for evaluating suspect illicit discharges	State Design Engineer	Develop and pilot-test strategy.	Strategy developed and in-use during major outfall screening.	See SWMPP (s. 4.5.1) for discussion regarding indicator monitoring strategy. See SWMPP (App. D) for "ALDOT Major Outfall Screening Form."
II.B.3.a.7	Development of procedures to notify ADEM of possible illicit discharges	State Maintenance Engineer	Develop procedures.	Procedures developed and remain in place.	See SWMPP (s. 4.7) for discussion regarding reporting procedures.
II.B.3.a.8	Mechanism for citizens to report possible illicit discharges	State Design Engineer	Develop and maintain Web reporting tool.	Web reporting tool maintained throughout FY 2017.	
II.B.3.b.2	Compilation & updating of IDDE "priority area" candidates list	State Design Engineer	Compile initial list. Update list as needed annually.	No action. (No priority areas designated as of the end of FY 2017.)	
II.B.3.b.5	Recordkeeping of possible illicit discharges reported / discovered	State Maintenance Engineer	Track reports processed.	28 discoveries of possible illicit discharge made during major outfall screening in FY 2017. 3 reports of possible illicit discharge processed during FY 2017.	See App. C for "ALDOT Environmental Concerns Log: Fiscal Year 2017" and App. D for "ALDOT Major Outfall Inventory & Screening Summary."

Construction Site Stormwater Runoff Control

ALDOT MS4 Stormwater Management Activities:
Fiscal Year 2017 Actions & Statuses Summary

Permit Requirement(s)	Activity	Associated ALDOT Personnel	Permit Term Goal	Actions / Status During FY 2017	Supplemental Information
II.B.4.a.1; II.B.4.b.1	Development of procedures to require Construction General Permit coverage for construction sites	State Construction Engineer; State Design Engineer	Develop procedures.	Procedures developed and incorporated into Guide for Developing Construction Plans (State Design Engineer), ALDOT Construction Best Management Practices Plan template (State Construction Engineer), Construction Manual (State Construction Engineer), and Standard Specifications for Highway Construction (State Construction Engineer).	See SWMPP (ss. 5.3 & 5.4) for discussion regarding procedures.
II.B.4.a.2; II.B.4.b.2	Development of contract requirements for erosion & sediment control	State Construction Engineer	Develop requirements.	Requirements developed.	See SWMPP (s. 5.4) for discussion regarding requirements.
II.B.4.a.3	Development of internal policies for proper permit coverage of construction activities	State Construction Engineer; State Design Engineer; State Maintenance Engineer	Develop policies.	Policies for ALDOT transportation facilities developed and incorporated into Guide for Developing Construction Plans (State Design Engineer), ALDOT Construction Best Management Practices Plan template (State Construction Engineer), Construction Manual (State Construction Engineer), and Standard Specifications for Highway Construction (State Construction Engineer). Policies for third-party construction on ALDOT property developed and incorporated implicitly into Forms MB-05 and MB-07 (State Maintenance Engineer).	See SWMPP (ss. 5.3, 5.4, & 5.7) for discussion regarding policies. See SWMPP (App. D) for Forms MB-05 and MB-07.
II.B.4.a.4	Mechanism for citizen reporting of construction site discharge concerns	State Design Engineer	Develop and maintain Web reporting tool.	Web reporting tool developed. Maintained throughout FY 2017.	
II.B.4.a.5; II.B.4.b.3	Development of construction stormwater BMP training program	State Construction Engineer	Develop QCI training program.	QCI training program implemented.	See SWMPP (ss. 3.3.2 & 5.6) for details regarding the QCI training program.
II.B.4.a.6; II.B.4.b.4	Referral of unauthorized construction activity to ADEM	State Maintenance Engineer	Formalize referral policy by 03/31/2015. Track referrals.	Policy formalized and incorporated into SWMPP during FY 2015. No referrals made during FY 2017.	See SWMPP (s. 5.7) for formal policy and discussion regarding policy.
II.B.4.c.2	Compilation & updating list of construction sites in MS4 areas	State Construction Engineer	Maintain list with updates as needed annually.	List updated for FY 2017. (43 permitted projects in MS4 areas during FY 2017.) List updates on schedule for Permit term to date.	See App. E for "ALDOT MS4 Active Construction Projects (Transportation Facilities): Fiscal Year 2017."
II.B.4.d.1	Recordkeeping of submitted citizen concerns & follow-up actions	State Design Engineer	Track reports submitted and follow-up actions.	1 report relating to construction site stormwater runoff control submitted through Web reporting tool during FY 2017. Appropriate follow-up actions taken by ALDOT.	See App. C for "ALDOT Environmental Concerns Log: Fiscal Year 2017."
II.B.4.d.2	Tracking of QCI recertification training sessions	Training Bureau Chief	Track sessions facilitated.	22 sessions facilitated during FY 2017.	See App. C for "ALDOT QCI Recertification Training: Fiscal Year 2017."
II.B.4.d.2	Tracking of employee initial QCI certification	Training Bureau Chief	Track employees participating in certification course.	36 employees certified during FY 2017.	See App. C for "ALDOT MS4-Applicable Employee Education: Fiscal Year 2017."
II.B.4.d.2	Tracking of participants in QCI recertification training	Training Bureau Chief; State Construction Engineer	Track participants.	627 participants (382 ALDOT for recertification, 222 non-ALDOT for recertification, 23 "audit-only") during FY 2017.	See App. C for "ALDOT QCI Recertification Training: Fiscal Year 2017."
Post-Construction Stormwater Management					
II.B.5.a.1	Development of post-construction program with specific stormwater management goals	State Design Engineer	Develop program by 03/31/2015.	Program, including "GFO 3.73: Post-Development Stormwater Management" and design guidance components, developed by 03/31/2015.	See SWMPP (c. 6) for discussion regarding post-construction program. See SWMPP (App. F) for "GFO 3-73: Post-Development Stormwater Management," "Determining Runoff for Small Storm Events," and "Post-Development Stormwater Risk Assessment."

ALDOT MS4 Stormwater Management Activities:
Fiscal Year 2017 Actions & Statuses Summary

Permit Requirement(s)	Activity	Associated ALDOT Personnel	Permit Term Goal	Actions / Status During FY 2017	Supplemental Information
II.B.5.a.2	Development of LID/GI SOP for transportation & support facilities	State Design Engineer	Develop SOP by 03/31/2015.	SOP ("GFO 3-73: Post-Development Stormwater Management") developed and made effective on 11/24/2014.	See SWMPP (c. 6) for discussion regarding post-construction program. See SWMPP (App. F) for "GFO 3-73: Post-Development Stormwater Management."
II.B.5.a.3	Implementation of LID/GI practices	State Design Engineer	Track practices as implemented.	LID/GI SOP ("GFO 3-73: Post-Development Stormwater Management") developed and implemented. Projects let for construction bidding on or after 04/01/2015 must be implemented in accordance with GFO 3-73.	See SWMPP (App. F) for "GFO 3-73: Post-Development Stormwater Management."
II.B.5.a.4	Development of management policies (inspection & maintenance) for post-construction BMPs at new transportation & support facilities	State Maintenance Engineer	Develop policies by 03/31/2015.	Policies remain in development. (No BMPs fully operational as of the end of FY 2017. Will modify policies using findings from field implementation of BMPs prior to finalization of policies.)	See SWMPP (ss. 6.5-6.6) for discussion regarding future inspection and maintenance policies. See SWMPP (App. F) for draft of "ALDOT Post-Construction BMP Inspection Form."
II.B.5.a.5; II.B.5.c.2; II.B.5.d.1	Inspections of structural BMPs	State Maintenance Engineer; Equipment Bureau Chief; Region Engineers	Inspect each BMP after fully operational at least every 2 years.	No action. (No BMPs fully operational as of end of FY 2017.)	
II.B.5.b.1	Development of general approach for meeting II.B.5.a.1	State Design Engineer	Develop general approach.	General approach developed and included in 03/20/2014 version of SWMPP. Program developed by 03/31/2015 as required.	
II.B.5.b.2	Scheduling for LID/GI SOP development	State Design Engineer	Develop schedule.	Schedule developed and included in 03/20/2014 version of SWMPP. SOP developed by 03/31/2015 as scheduled.	
II.B.5.b.3	Scheduling for post-construction policy-making	State Design Engineer	Develop schedule.	Schedule developed and included in 03/20/2014 version of SWMPP. Policies developed by 03/31/2015 as scheduled.	
II.B.5.b.4	Develop procedures for post-construction BMP inspection	State Maintenance Engineer	Develop and pilot-test procedures.	Procedures remain in development. Draft of inspection form composed. No pilot-testing performed. (No BMPs fully operational as of the end of FY 2017.)	See SWMPP (s. 6.5) for discussion regarding future inspection procedures. See SWMPP (App. F) for draft of "ALDOT Post-Construction BMP Inspection Form."
II.B.5.b.5	Develop procedures to require post-construction BMP maintenance	State Maintenance Engineer	Develop and pilot-test procedures.	Procedures remain in development. ("GFO 3-73: Post-Development Stormwater Runoff Management" developed, but BMP maintenance procedures not addressed in GFO. Will modify procedures using findings from field implementation of BMPs prior to finalization of procedures.)	See SWMPP (s. 6.6) for discussion regarding future maintenance procedures. See SWMPP (App. F) for draft of "ALDOT Post-Construction BMP Inspection Form."
II.B.5.c.1	Inventory of post-construction BMPs	State Design Engineer	Develop and pilot-test method. Update inventory with fully operational BMPs.	Method developed. No pilot-testing or inventory additions during FY 2017. (No BMPs fully operational as of the end of FY 2017.)	See SWMPP (s. 6.4) for discussion regarding inventory method. See SWMPP (App. F) for drafts of "ALDOT Post-Construction BMP Inventory Form for Transportation Facilities" and "ALDOT Post-Construction BMP Inventory Form for Support Facilities."
II.B.5.c.2; II.B.5.d.1	Inspections of non-structural BMPs	State Maintenance Engineer; Equipment Bureau Chief; Region Engineers	Inspect each BMP after fully operational at a frequency TBD by post-construction program.	No action. (No BMPs fully operational as of the end of FY 2017.)	

ALDOT MS4 Stormwater Management Activities:
Fiscal Year 2017 Actions & Statuses Summary

Permit Requirement(s)	Activity	Associated ALDOT Personnel	Permit Term Goal	Actions / Status During FY 2017	Supplemental Information
II.B.5.c.3	Non-emergency maintenance of structural BMPs	State Maintenance Engineer; Equipment Bureau Chief; Region Engineers	Track work reports completed for each BMP.	No action. (No BMPs fully operational as of the end of FY 2017.)	
II.B.5.c.3	Non-emergency maintenance of non-structural BMPs	State Maintenance Engineer; Equipment Bureau Chief; Region Engineers	Track work reports completed for each BMP.	No action. (No BMPs fully operational as of the end of FY 2017.)	
II.B.5.c.3	Structural BMP emergency maintenance	State Maintenance Engineer; Equipment Bureau Chief; Region Engineers	Track work reports completed for each BMP.	No action. (No BMPs fully operational as of the end of FY 2017.)	
II.B.5.c.3	Non-structural BMP emergency maintenance	State Maintenance Engineer; Equipment Bureau Chief; Region Engineers	Track work reports completed for each BMP.	No action. (No BMPs fully operational as of the end of FY 2017.)	
Pollution Prevention / Good Housekeeping					
II.B.6.a.1; II.B.6.b.1; II.B.6.c.1	Inventory of support facilities with pollution potential	Materials & Tests Engineer	Develop inventory. Update inventory as needed annually.	No revisions to inventory during FY 2017.	See SWMPP (App. G) for "ALDOT MS4 Support Facilities."
II.B.6.a.2; II.B.6.b.2; II.B.6.c.2	Development & updating of support facility PPGH inspection program	Materials & Tests Engineer	Develop program. Adjust program as needed after good housekeeping SOPs formalized. Update program as needed annually.	Program developed. No major revisions to program made.	See SWMPP (s. 7.2) for discussion regarding program. See SWMPP (App. G) for formalized SOPs (i.e., Support Facility Procedures Manual).
II.B.6.a.3; II.B.6.b.3; II.B.6.c.3	Development & updating of good housekeeping SOPs for support facilities	Materials & Tests Engineer	Formalize SOPs by 03/31/2016. Update formalized SOPs as needed annually.	SOPs formalized by 03/31/2016. (SOPs provided in Support Facility Procedures Manual effective April 2016.)	See SWMPP (App. G) for formalized SOPs (i.e., Support Facility Procedures Manual). See SWMPP (s. 7.2.2) for discussion regarding SOPs.
II.B.6.a.4; II.B.6.b.4	Development of support facility good housekeeping training program	Materials & Tests Engineer	Develop program. Adjust program as needed after good housekeeping SOPs formalized.	Program developed. No major revisions to program made.	See SWMPP (s. 7.2.5) for discussion regarding training program. See SWMPP (App. G) for formalized SOPs (i.e., Support Facility Procedures Manual).
II.B.6.a.5; II.B.6.b.5; II.B.6.c.4	Development & updating of support facility spill prevention & response program	Materials & Tests Engineer; Region Engineers	Develop program. Update program as needed annually.	Program developed. No major revisions to overall program made. SPCC revisions for 1 support facility (Speigner District Office) during FY 2017.	See SWMPP (s. 7.2.3) for discussion of SPCC plans employed by ALDOT support facilities. See SWMPP (App. G) for an example of an SPCC plan.
II.B.6.a.6	Transportation facility maintenance: Condition assessments	State Maintenance Engineer	Conduct assessments according to established procedure.	Conducted assessments as expected.	See SWMPP (s. 7.3) for overview of assessment procedure.
II.B.6.a.6	Transportation facility maintenance: Snow & ice control	State Maintenance Engineer	Track work reports completed.	733 work reports completed during FY 2017 (throughout entire State).	See App. G for "ALDOT MS4 Transportation Facility Maintenance: Fiscal Year 2017." See SWMPP (s. 7.3.2) for discussion regarding how work is performed.
II.B.6.a.6	Transportation facility maintenance: Litter pickup (full-width)	State Maintenance Engineer	Track pass miles cleaned.	19,401 shoulder miles cleaned during FY 2017 (throughout entire State).	See App. G for "ALDOT MS4 Transportation Facility Maintenance: Fiscal Year 2017." See SWMPP (s. 7.3.3) for discussion regarding how work is performed.
II.B.6.a.6	Transportation facility maintenance: Spot litter pickup	State Maintenance Engineer	Track work reports completed.	4,556 work reports completed during FY 2017 (throughout entire State).	See App. G for "ALDOT MS4 Transportation Facility Maintenance: Fiscal Year 2017." See SWMPP (s. 7.3.3) for discussion regarding how work is performed.

ALDOT MS4 Stormwater Management Activities:
Fiscal Year 2017 Actions & Statuses Summary

Permit Requirement(s)	Activity	Associated ALDOT Personnel	Permit Term Goal	Actions / Status During FY 2017	Supplemental Information
II.B.6.a.6	Transportation facility maintenance: Herbicide treatment	State Maintenance Engineer	Address in work for Pesticides General Permit.	Addressed in PGP work.	See SWMPP (s. 7.3.4) for discussion regarding how work is performed.
II.B.6.a.6	Transportation facility maintenance: Spot herbicide treatment	State Maintenance Engineer	Address in work for Pesticides General Permit.	Addressed in PGP work.	See SWMPP (s. 7.3.4) for discussion regarding how work is performed.
II.B.6.a.6	Transportation facility maintenance: Herbicide treatment surveillance	State Maintenance Engineer	Address in work for Pesticides General Permit.	Addressed in PGP work.	See SWMPP (s. 7.3.4) for discussion regarding how work is performed.
II.B.6.a.6	Transportation facility maintenance: Cleaning minor drainage structures	State Maintenance Engineer	Track structures inspected / cleaned.	6,709 structures inspected / cleaned during FY 2017 (throughout entire State).	See App. G for "ALDOT MS4 Transportation Facility Maintenance: Fiscal Year 2017." See SWMPP (s. 7.3.5) for discussion regarding how work is performed.
II.B.6.a.6	Transportation facility maintenance: Repairing minor drainage structures	State Maintenance Engineer	Track work reports completed.	936 work reports completed during FY 2017 (throughout entire State).	See App. G for "ALDOT MS4 Transportation Facility Maintenance: Fiscal Year 2017." See SWMPP (s. 7.3.5) for discussion regarding how work is performed.
II.B.6.a.6	Transportation facility maintenance: Erosion control	State Maintenance Engineer	Track work reports completed.	269 work reports completed during FY 2017 (throughout entire State).	See App. G for "ALDOT MS4 Transportation Facility Maintenance: Fiscal Year 2017." See SWMPP (s. 7.3.6) for discussion regarding how work is performed.
II.B.6.d.1	Support facility PPGH inspections	Materials & Tests Engineer	Conduct inspections at each facility at least annually. Reporting inspection results for MS4 purposes beginning 2nd year of Permit term.	18 facility inspections during FY 2017. Inspection findings addressed in accordance with SPCC plans.	See App. G for "ALDOT MS4 Support Facility Annual Inspections: Fiscal Year 2017."
II.B.6.d.2	Tracking of support facility good housekeeping training sessions	Materials & Tests Engineer; Region Engineers	Track sessions facilitated.	During FY 2017, 17 sessions of SPCC training, 17 sessions of universal waste training, 10 sessions of GHS training, 3 sessions of hazardous materials training for ALDOT Area coordinators, and 6 sessions of other types of good housekeeping training were facilitated.	See App. C for "ALDOT MS4 Support Facility Employee Good Housekeeping Training: Fiscal Year 2017."
II.B.6.d.2	Tracking of support facility employees participating in good housekeeping training	Materials & Tests Engineer; Region Engineers	Track employees participating.	During FY 2017, 323 employees participated in SPCC training, 325 employees participated in universal waste training, 173 employees participated in GHS training, 6 employees participated in hazardous materials training for ALDOT Area coordinators, and 84 employees participated in other types of training. Employees at all support facilities had an opportunity to undergo SPCC and universal waste training, and employees at some facilities had additional training opportunities.	See App. C for "ALDOT MS4 Support Facility Employee Good Housekeeping Training: Fiscal Year 2017."
II.B.6.d.2	Tracking of vegetation management training course sessions	Training Bureau Chief	Track sessions facilitated.	10 sessions facilitated during FY 2017.	See App. C for "ALDOT Vegetation Management Training Course: Fiscal Year 2017" and for session agendas for CYs 2016 and 2017.
II.B.6.d.2	Tracking of vegetation management training newsletters created & distributed	State Maintenance Engineer	Track newsletters distributed.	7 newsletters distributed during FY 2017.	See SWMPP (App. C) for example newsletter.
II.B.6.d.2	Tracking of sessions of "Review for Commercial Applicator Examination" course	Training Bureau Chief	Track sessions facilitated.	6 sessions facilitated during FY 2017.	See App. C for "ALDOT MS4-Applicable Employee Education: Fiscal Year 2017."

ALDOT MS4 Stormwater Management Activities:
Fiscal Year 2017 Actions & Statuses Summary

Permit Requirement(s)	Activity	Associated ALDOT Personnel	Permit Term Goal	Actions / Status During FY 2017	Supplemental Information
II.B.6.d.2	Tracking of vegetation management training course participants	Training Bureau Chief; State Maintenance Engineer	Track participants.	347 participants (288 ALDOT, 59 non-ALDOT) for training purposes during FY 2017.	See App. C for "ALDOT Vegetation Management Training Course: Fiscal Year 2017."
II.B.6.d.2	Tracking of participants of "Review for Commercial Applicator Examination" course	Training Bureau Chief	Track participants.	95 ALDOT employees participated during FY 2017.	See App. C for "ALDOT MS4-Applicable Employee Education: Fiscal Year 2017."
MS4 Monitoring					
II.D.3; II.D.4; II.D.[5]; III.A.6	Determination of the ALDOT MS4's potential as a practical source of POCs for 303(d) & TMDL waters	State Design Engineer	Assess ALDOT potential impacts with respect to various POCs on 303(d) and TMDL waters in MS4 areas. Reassess ALDOT impact as needed considering future research findings or collected monitoring data.	Assessment performed using data collected through the development of the 03/20/2014 version of the SWMPP.	See SWMPP (s. 8.3) for discussion regarding assessment.
II.D.[5]	Determination of the effectiveness of stormwater management practices in achieving TMDL performance requirements	State Design Engineer	Use monitoring data to determine if the ALDOT MS4 is significantly contributing to pollution of ALDOT-applicable TMDL waters. Adjust practices as needed if contribution is significant.	Analysis of monitoring data from all selected locations yields no definitive evidence of significant ALDOT contribution. No adjustment to practices made based on monitoring findings.	See App. H for a summary of monitoring activities for FY 2017.
III.A.1; III.B	Annual assessments of the overall effectiveness of stormwater management practices using monitoring data & adjust practices accordingly	State Design Engineer	Provide annual assessments. Adjust practices as needed in response to assessment.	Analysis of monitoring data from all selected locations yields no definitive evidence of significant ALDOT contribution. No adjustment to practices made based on monitoring findings.	See App. H for a summary of monitoring activities for FY 2017.
III.A.2	Development & updating of monitoring plan	State Design Engineer	Develop monitoring plan. Update plan as needed annually.	No revision to plan during FY 2017.	
III.A.3	Analysis of monitoring data	State Maintenance Engineer	Analyze monitoring data collected after field implementation.	Analyses of monitoring data from collection efforts completed during FY 2017 (representing 2 of 6 selected locations) performed.	See App. H for a summary of monitoring activities for FY 2017.
III.A.4	Tracking of monitoring activities	State Maintenance Engineer	Track monitoring activities.	Monitoring at 2 of 6 selected locations (in Hartselle and Huntsville) completed during FY 2017. Monitoring at all selected locations completed.	See App. H for a summary of monitoring activities for FY 2017.
III.A.5	Coordination of monitoring with other MS4s	State Maintenance Engineer	Coordinate with other MS4s as necessary.	No further coordination with other MS4s for monitoring purposes during FY 2017.	

Appendix B:
Supplemental Material for Section II.B

(reserved)

Appendix C:

Supplemental Material for Section II.C

ALDOT Active Anti-Litter Signage: Fiscal Year 2017

PALS Quarterly Activity Reports: Fiscal Year 2017

PALS Adopt-a-Mile Adopted Roads ALDOT Region Breakdown

Keep Alabama Beautiful Activity Summary (Dec. 14, 2017)

“Park-to-Park Cleanup” Flyer

ALDOT MS4-Applicable Employee Education: Fiscal Year 2017

ALDOT QCI Recertification Training: Fiscal Year 2017

ALDOT Vegetation Management Training Course: Fiscal Year 2017

Vegetation Management Training Course Agendas: 2016 & 2017

ALDOT MS4 Support Facility Employee Good Housekeeping Training:
Fiscal Year 2017

ALDOT Internal MS4 Awareness Activities: Fiscal Year 2017

MS4 Conference Call Agendas:

November 2016

March 2017

ALDOT Environmental Concerns Log: Fiscal Year 2017

ALDOT Mobile Area Twitter Messages

ALDOT Youth Education Activities: Fiscal Year 2017

ALDOT Community Outreach Group Meetings: Fiscal Year 2017

ALDOT Miscellaneous Community Outreach Activities: Fiscal Year 2017

ALDOT MS4 Coordination Activities: Fiscal Year 2017

Etowah County MS4 Area Group MS4 Program Coordination Meeting Agenda

ALDOT Participation with Professional Organizations: Fiscal Year 2017

ALDOT Stormwater Management Research: Fiscal Year 2017

**ALDOT Active Anti-Litter Signage:
Fiscal Year 2017**

ALDOT Area	County	ALDOT Asset ID	Route	Nearest Mile Post	Description
Alexander City	Calhoun	SF-AL0001-0237.609-S-R-02	AL-1	238	NO DUMPING OF RUBBISH
Alexander City	Calhoun	SF-AL0001-0237.628-S-R-01	AL-1	238	NO DUMPING OF RUBBISH
Alexander City	Calhoun	SF-AL0001-0247.983-N-R-01	AL-1	248	\$500 FINE FOR DUMPING
Alexander City	Calhoun	SF-AL0021-0275.379-S-R-01	AL-21	275	\$500 FINE FOR DUMPING RUBBISH
Alexander City	Calhoun	SF-AL0077-0093.413-N-R-01	AL-77	93	\$500 FINE FOR DUMPING
Alexander City	Calhoun	SF-AL0200-0001.000-E-R-18	AL-200	1	\$500 FINE FOR DUMPING RUBBISH
Alexander City	Calhoun	SF-IN0020-0184.780-W-R-01	IN-20	185	PLEASE DON'T LITTER / KEEP ALABAMA THE BEAUTIFUL
Alexander City	Chambers	SF-AL0001-0177.400-S-R-01	AL-1	177	PLEASE DON'T LITTER / KEEP ALABAMA THE BEAUTIFUL
Alexander City	Chambers	SF-AL0001-0177.518-N-R-03	AL-1	178	\$500 FINE FOR DUMPING RUBBISH
Alexander City	Chambers	SF-AL0015-0204.435-S-R-01	AL-15	204	PLEASE DON'T LITTER ON ALABAMA
Alexander City	Chambers	SF-AL0038-0093.725-E-R-01	AL-38	94	PLEASE DON'T LITTER
Alexander City	Chambers	SF-AL0038-0093.725-E-R-02	AL-38	94	KEEP ALABAMA THE BEAUTIFUL
Alexander City	Chambers	SF-AL0038-0093.929-E-M-01	AL-38	94	KEEP ALABAMA THE BEAUTIFUL
Alexander City	Chambers	SF-AL0038-0093.929-E-R-01	AL-38	94	PLEASE DON'T LITTER
Alexander City	Chambers	SF-AL0050-0028.242-E-R-01	AL-50	28	KEEP ALABAMA THE BEAUTIFUL
Alexander City	Chambers	SF-AL0050-0051.499-W-R-01	AL-50	51	\$500 FINE FOR DUMPING RUBBISH
Alexander City	Chambers	SF-AL0050-0051.631-W-R-01	AL-50	52	KEEP ALABAMA THE BEAUTIFUL
Alexander City	Chambers	SF-AL0077-0000.350-N-R-01	AL-77	0	KEEP ALABAMA THE BEAUTIFUL
Alexander City	Chambers	SF-AL0147-0016.864-S-R-01	AL-147	17	KEEP ALABAMA THE BEAUTIFUL
Alexander City	Chambers	SF-IN0085-0078.659-S-R-99	IN-85	79	PLEASE CLEAN AREA AFTER EACH USE
Alexander City	Chambers	SF-IN0085-0079.693-S-R-01	IN-85	80	\$500 FINE FOR DUMPING ON RIGHT OF WAY
Alexander City	Chambers	SF-IN0085-0079.900-S-R-01	IN-85	80	KEEP ALABAMA THE BEAUTIFUL
Alexander City	Chambers	SF-IN0085-0079.906-N-M-01	IN-85	80	KEEP ALABAMA THE BEAUTIFUL
Alexander City	Chambers	SF-IN0085-0079.906-S-R-01	IN-85	80	KEEP ALABAMA THE BEAUTIFUL
Alexander City	Clay	SF-AL0001-0220.775-S-R-01	AL-1	221	\$500 FINE FOR DUMPING RUBBISH
Alexander City	Coosa	SF-AL0009-0159.081-S-R-02	AL-9	159	\$500 FINE FOR DUMPING RUBBISH
Alexander City	Coosa	SF-AL0021-0191.472-N-R-01	AL-21	191	\$500 FINE FOR DUMPING RUBBISH
Alexander City	Coosa	SF-AL0038-0062.771-W-R-01	AL-38	63	\$500 FINE FOR DUMPING RUBBISH
Alexander City	Randolph	SF-AL0022-0154.410-E-R-01	AL-22	154	\$500 FINE FOR DUMPING RUBBISH
Alexander City	Randolph	SF-AL0022-0168.445-W-R-01	AL-22	168	\$500 FINE FOR DUMPING RUBBISH ON RIGHT OF WAY
Alexander City	Randolph	SF-AL0048-0011.424-S-R-01	AL-48	11	NO DUMPING OF RUBBISH
Alexander City	Talladega	SF-AL0235-007.368-N-R-01	AL-235	7	NO DUMPING OF RUBBISH
Alexander City	Tallapoosa	SF-AL0049-0004.102-N-R-01	AL-49	4	\$500 FINE FOR DUMPING RUBBISH
Alexander City	Tallapoosa	SF-AL0049-0004.167-N-R-01	AL-49	4	KEEP ALABAMA THE BEAUTIFUL
Alexander City	Tallapoosa	SF-AL0049-0006.624-S-R-02	AL-49	7	\$500 FINE FOR DUMPING RUBBISH ON RIGHT OF WAY
Alexander City	Tallapoosa	SF-AL0049-0020.400-S-R-01	AL-49	20	\$500 FINE FOR DUMPING RUBBISH
Alexander City	Tallapoosa	SF-AL0049-0027.959-N-R-01	AL-49	28	KEEP ALABAMA THE BEAUTIFUL
Alexander City	Tallapoosa	SF-AL0049-0032.074-S-R-02	AL-49	32	KEEP ALABAMA THE BEAUTIFUL
Alexander City	Tallapoosa	SF-AL0049-0043.801-S-R-01	AL-49	44	\$500 FINE FOR DUMPING RUBBISH
Alexander City	Tallapoosa	SF-AL0049-0052.754-S-R-01	AL-49	53	KEEP ALABAMA THE BEAUTIFUL
Alexander City	Tallapoosa	SF-AL0050-0002.555-E-R-01	AL-50	3	\$500 FINE FOR DUMPING RUBBISH
Alexander City	Tallapoosa	SF-AL0050-0010.800-W-R-01	AL-50	11	\$500 FINE FOR DUMPING RUBBISH
Birmingham	Blount	SF-AL0003-0299.588-N-L-02	AL-3	300	NO DUMPING HOUSEHOLD GARBAGE

ALDOT Active Anti-Litter Signage:
Fiscal Year 2017

ALDOT Area	County	ALDOT Asset ID	Route	Nearest Mile Post	Description
Birmingham	Blount	SF-AL0003-0299.679-N-L-01	AL-3	300	NO DUMPING HOUSEHOLD GARBAGE
Birmingham	Blount	SF-AL0003-0303.561-N-R-01	AL-3	304	\$500 FINE FOR DUMPING RUBBISH
Birmingham	Blount	SF-AL0003-0306.563-N-L-01	AL-3	307	\$500 FINE FOR DUMPING RUBBISH
Birmingham	Blount	SF-AL0053-0251.563-N-L-02	AL-53	252	\$500 FINE FOR DUMPING ON RIGHT OF WAY
Birmingham	Blount	SF-AL0053-0281.638-N-L-01	AL-53	282	PLEASE DON'T LITTER
Birmingham	Blount	SF-AL0079-0050.362-N-R-01	AL-79	50	NO DUMPING OF RUBBISH
Birmingham	Blount	SF-AL0160-0000.206-E-R-01	AL-160	0	NO DUMPING OF RUBBISH
Birmingham	Blount	SF-AL0160-0000.206-E-R-02	AL-160	0	NO DUMPING OF RUBBISH
Birmingham	Blount	SF-AL0160-0000.215-E-L-01	AL-160	0	NO DUMPING OF RUBBISH
Birmingham	Blount	SF-AL0160-0000.215-E-L-02	AL-160	0	NO DUMPING OF RUBBISH
Birmingham	Blount	SF-AL0160-0000.529-E-L-01	AL-160	1	PLEASE DON'T LITTER
Birmingham	Blount	SF-AL0160-0002.0226-E-L-01	AL-160	2	NO DUMPING OF RUBBISH
Birmingham	Blount	SF-AL0160-0012.518-E-R-01	AL-160	13	\$500 FINE FOR DUMPING
Birmingham	Blount	SF-IN0065-0284.323-N-R-01	IN-65	284	PLEASE DON'T LITTER
Birmingham	Blount	SF-IN0065-0290.248-S-R-01	IN-65	290	PLEASE DON'T LITTER
Birmingham	Jefferson	SF-AL0003-0267.735-N-R-01	AL-3	268	NO DUMPING
Birmingham	Jefferson	SF-AL0003-0267.743-N-R-01	AL-3	268	NO DUMPING
Birmingham	Jefferson	SF-AL0005-0121.143-N-R-02	AL-5	121	NO DUMPING
Birmingham	Jefferson	SF-AL0005-0122.938-S-R-01	AL-5	123	PLEASE DON'T LITTER
Birmingham	Jefferson	SF-AL0005-0137.573-N-R-01	AL-5	138	\$500 FINE FOR DUMPING RUBBISH ON RIGHT OF WAY
Birmingham	Jefferson	SF-AL0075-0000.133-N-R-01	AL-75	0	PLEASE DON'T LITTER / KEEP ALABAMA THE BEAUTIFUL
Birmingham	Jefferson	SF-AL0079-0001.807-S-R-01	AL-79	2	\$500 FINE FOR DUMPING RUBBISH
Birmingham	Jefferson	SF-AL0119-0032.439-S-R-01	AL-119	32	\$500 FINE FOR DUMPING RUBBISH
Birmingham	Jefferson	SF-AL0119-0032.905-N-R-01	AL-119	33	\$500 FINE FOR DUMPING RUBBISH
Birmingham	Jefferson	SF-AL0119-0034.220-N-R-01	AL-119	34	\$500 FINE FOR DUMPING RUBBISH
Birmingham	Jefferson	SF-AL0119-0034.343-S-R-01	AL-119	34	NO DUMPING OF RUBBISH
Birmingham	Jefferson	SF-AL0119-0034.404-S-R-01	AL-119	34	NO DUMPING OF RUBBISH
Birmingham	Jefferson	SF-AL0119-0034.479-S-R-01	AL-119	34	NO DUMPING OF RUBBISH
Birmingham	Jefferson	SF-AL0119-0036.222-N-R-01	AL-119	36	\$500 FINE FOR DUMPING RUBBISH
Birmingham	Jefferson	SF-AL0119-0039.470-S-R-01	AL-119	39	\$500 FINE FOR DUMPING RUBBISH ON RIGHT OF WAY
Birmingham	Jefferson	SF-AL0269-0006.754-N-R-01	AL-269	7	KEEP ALABAMA THE BEAUTIFUL
Birmingham	Jefferson	SF-IN0020-0142.836-W-R-01	IN-20	143	PLEASE DON'T LITTER / KEEP ALABAMA THE BEAUTIFUL
Birmingham	Jefferson	SF-IN0059-0100.909-N-R-01	IN-59	101	PLEASE DON'T LITTER / KEEP ALABAMA THE BEAUTIFUL
Birmingham	Jefferson	SF-IN0059-0147.049-S-R-01	IN-59	147	PLEASE DON'T LITTER
Birmingham	Jefferson	SF-IN0065-0257.275-N-R-01	IN-65	257	PLEASE DON'T LITTER / KEEP ALABAMA THE BEAUTIFUL
Birmingham	Jefferson	SF-IN0065-0283.0779-S-R-01	IN-65	284	PLEASE DON'T LITTER / KEEP ALABAMA THE BEAUTIFUL
Birmingham	Jefferson	SF-IN0065-0283.779-S-R-01	IN-65	284	PLEASE DON'T LITTER / KEEP ALABAMA THE BEAUTIFUL
Birmingham	Jefferson	SF-IN0065-248.626-N-R-01	IN-65	249	PLEASE DON'T LITTER / KEEP ALABAMA THE BEAUTIFUL
Birmingham	Shelby	SF-AL0025-0163.929-S-R-01	AL-25	164	NO DUMPING OF RUBBISH
Birmingham	Shelby	SF-AL0025-0163.930-S-R-01	AL-25	164	NO DUMPING OF RUBBISH
Birmingham	Shelby	SF-AL0025-0163.970-S-R-01	AL-25	164	NO DUMPING OF RUBBISH
Birmingham	Shelby	SF-AL0038-0008.715-W-R-01	AL-38	9	PLEASE DON'T LITTER / KEEP ALABAMA THE BEAUTIFUL
Birmingham	Shelby	SF-AL0038-0012.092-E-R-01	AL-38	12	PLEASE DON'T LITTER / KEEP ALABAMA THE BEAUTIFUL
Birmingham	Shelby	SF-AL0038-0022.913-W-R-01	AL-38	23	PLEASE DON'T LITTER / KEEP ALABAMA THE BEAUTIFUL
Birmingham	Shelby	SF-AL0038-0028.160-E-R-01	AL-38	28	PLEASE DON'T LITTER / KEEP ALABAMA THE BEAUTIFUL
Birmingham	St. Clair	SF-AL0004-0120.306-E-R-01	AL-4	120	PLEASE DON'T LITTER
Birmingham	St. Clair	SF-AL0004-0126.960-E-L-03	AL-4	127	NO DUMPING OF RUBBISH

ALDOT Active Anti-Litter Signage:
Fiscal Year 2017

ALDOT Area	County	ALDOT Asset ID	Route	Nearest Mile Post	Description
Birmingham	St. Clair	SF-AL0004-0126.963-E-L-05	AL-4	127	NO DUMPING OF RUBBISH
Birmingham	St. Clair	SF-AL0007-0157.512-N-R-01	AL-7	158	\$500 FINE FOR DUMPING RUBBISH
Birmingham	St. Clair	SF-AL0007-0157.548-N-R-01	AL-7	158	KEEP ALABAMA THE BEAUTIFUL
Birmingham	St. Clair	SF-AL0007-0160.814-N-L-01	AL-7	161	KEEP ALABAMA THE BEAUTIFUL
Birmingham	St. Clair	SF-AL0007-0160.838-N-L-01	AL-7	161	\$500 FINE FOR DUMPING RUBBISH
Birmingham	St. Clair	SF-AL0007-0176.102-N-R-01	AL-7	176	\$500 FINE FOR DUMPING GARBAGE
Birmingham	St. Clair	SF-AL0007-0178.302-N-L-01	AL-7	178	\$500 FINE FOR DUMPING GARBAGE
Birmingham	St. Clair	SF-AL0023-0009.660-N-R-01	AL-23	10	\$500 FINE FOR DUMPING RUBBISH
Birmingham	St. Clair	SF-AL0025-0177.679-N-L-01	AL-25	178	\$500 FINE FOR DUMPING
Birmingham	St. Clair	SF-AL0025-0193.009-N-R-01	AL-25	193	\$500 FINE FOR DUMPING RUBBISH
Birmingham	St. Clair	SF-AL0025-0198.505-N-L-01	AL-25	199	\$500 FINE FOR DUMPING
Birmingham	St. Clair	SF-AL0053-0222.197-N-R-01	AL-53	222	NO DUMPING OF RUBBISH
Birmingham	St. Clair	SF-AL0053-0222.310-N-R-01	AL-53	222	NO DUMPING OF RUBBISH
Birmingham	St. Clair	SF-AL0053-0240.981-N-L-01	AL-53	241	\$500 FINE FOR DUMPING RUBBISH
Birmingham	St. Clair	SF-AL0053-0241.765-N-R-01	AL-53	242	\$500 FINE FOR DUMPING RUBBISH
Birmingham	St. Clair	SF-IN0059-0148.334-N-R-01	IN-59	148	PLEASE DON'T LITTER
Birmingham	St. Clair	SF-IN0059-0153.840-N-L-02	IN-59	154	\$500 FINE FOR DUMPING RUBBISH
Birmingham	St. Clair	SF-IN0059-0153.957-S-L-02	IN-59	154	\$500 FINE FOR DUMPING RUBBISH
Birmingham	St. Clair	SF-IN0059-0153.957-S-R-02	IN-59	154	\$500 FINE FOR DUMPING RUBBISH
Birmingham	St. Clair	SF-IN0059-0165.358-N-R-01	IN-59	165	PLEASE DON'T LITTER
Birmingham	St. Clair	SF-IN0059-0167.206-S-R-01	IN-59	167	PLEASE DON'T LITTER
Birmingham	St. Clair	SF-IN0059-0174.850-S-R-01	IN-59	175	PLEASE DON'T LITTER
Fayette	Fayette	SF-AL0013-0223.145-N-R-01	AL-13	223	\$500 FINE FOR DUMPING
Fayette	Fayette	SF-AL0013-0224.314-N-R-01	AL-13	224	\$500 FINE FOR DUMPING RUBBISH
Fayette	Fayette	SF-AL0013-0244.015-S-L-01	AL-13	224	\$500 FINE FOR DUMPING
Fayette	Fayette	SF-AL0018-0034.000-E-R	AL-18	34	\$500 FINE FOR DUMPING
Fayette	Fayette	SF-AL0018-0036.953-W-L-02	AL-18	37	\$500 FINE FOR DUMPING
Fayette	Fayette	SF-AL0018-0048.000-E-R-02	AL-18	48	\$500 FINE FOR DUMPING
Fayette	Fayette	SF-AL0018-0052.398-W-L-01	AL-18	52	\$500 FINE FOR DUMPING
Fayette	Fayette	SF-AL0102-0000.056-E-R-02	AL-102	0	\$500 FINE FOR DUMPING RUBBISH
Fayette	Greene	SF-AL0007-0059.251-S-R-01	AL-7	59	\$500 FINE FOR DUMPING RUBBISH
Fayette	Greene	SF-AL0014-0041.373-E-R-01	AL-14	41	\$500 FINE FOR DUMPING RUBBISH
Fayette	Greene	SF-IN0059-0038.631-N-R-01	IN-59	39	PLEASE DON'T LITTER
Fayette	Greene	SF-IN0059-0039.377-S-R-01	IN-59	39	PLEASE DON'T LITTER / KEEP ALABAMA THE BEAUTIFUL
Fayette	Greene	SF-IN0059-0040.758-S-R-02	IN-59	41	\$500 FINE FOR DUMPING
Fayette	Greene	SF-IN0059-0052.290-S-R-01	IN-59	52	\$500 FINE FOR DUMPING
Fayette	Lamar	SF-AL0017-0244.568-N-R-02	AL-17	245	PLEASE DON'T LITTER
Fayette	Lamar	SF-AL0017-0244.589-S-R-02	AL-17	245	PLEASE DON'T LITTER
Fayette	Lamar	SF-AL0017-0248.228-N-R-01	AL-17	248	PLEASE DON'T LITTER
Fayette	Lamar	SF-AL0017-0248.732-S-R-01	AL-17	249	PLEASE DON'T LITTER
Fayette	Lamar	SF-AL0017-0252.664-S-R-01	AL-17	253	PLEASE DON'T LITTER
Fayette	Lamar	SF-AL0017-0265.223-N-R-02	AL-17	265	\$500 FINE FOR DUMPING
Fayette	Lamar	SF-AL0096-0000.120-E-R-01	AL-96	0	\$500 FINE FOR DUMPING
Fayette	Marion	SF-AL0017-0267.125-N-R-01	AL-17	267	PLEASE DON'T LITTER
Fayette	Marion	SF-AL0017-0292.954-S-R-01	AL-17	293	PLEASE DON'T LITTER
Fayette	Marion	SF-AL0019-0000.106-N-R-01	AL-19	0	PLEASE DON'T LITTER
Fayette	Marion	SF-AL0074-0010.613-W-R-01	AL-74	11	PLEASE DON'T LITTER

ALDOT Active Anti-Litter Signage:
Fiscal Year 2017

ALDOT Area	County	ALDOT Asset ID	Route	Nearest Mile Post	Description
Fayette	Marion	SF-AL0107-0016.111-N-R-01	AL-107	16	PLEASE DON'T LITTER
Fayette	Marion	SF-AL0118-0033.250-W-R-01	AL-118	33	PLEASE DON'T LITTER
Fayette	Marion	SF-AL0118-0033.291-E-R-01	AL-118	33	DON'T LITTER
Fayette	Marion	SF-AL0118-0036.887-W-R-01	AL-118	37	PLEASE DON'T LITTER
Fayette	Marion	SF-AL0129-0015.030-S-R-01	AL-129	15	PLEASE DON'T LITTER
Fayette	Marion	SF-AL0129-0024.765-S-R-01	AL-129	25	PLEASE DON'T LITTER
Fayette	Marion	SF-AL0142-0000.413-E-R-01	AL-142	0	PLEASE DON'T LITTER
Fayette	Marion	SF-AL0171-0068.315-N-R-01	AL-171	68	PLEASE DON'T LITTER
Fayette	Marion	SF-AL0171-0068.315-S-L-01	AL-171	68	PLEASE DON'T LITTER
Fayette	Marion	SF-AL0172-0016.899-W-R-01	AL-172	17	PLEASE DON'T LITTER
Fayette	Marion	SF-AL0233-0000.132-N-R-01	AL-233	0	PLEASE DON'T LITTER
Fayette	Marion	SF-AL0233-0000.184-S-R-01	AL-233	0	PLEASE DON'T LITTER
Fayette	Marion	SF-AL0253-0001.849-S-R-01	AL-253	2	PLEASE DON'T LITTER
Fayette	Marion	SF-IN0022-0000.788-E-R-01	IN-22	1	PLEASE DON'T LITTER
Fayette	Marion	SF-IN0022-0016.760-W-R-01	IN-22	17	PLEASE DON'T LITTER
Fayette	Pickens	SF-AL0006-0001.002-E-R-01	AL-6	1	PLEASE DON'T LITTER
Fayette	Pickens	SF-AL0006-0024.423-W-R-01	AL-6	24	\$500 FINE FOR DUMPING TRASH
Fayette	Pickens	SF-AL0014-0000.000-E-R-03	AL-14	0	NO DUMPING OF RUBBISH
Fayette	Pickens	SF-AL0014-0011.443-W-R-01	AL-14	11	\$500 FINE FOR DUMPING RUBBISH
Fayette	Pickens	SF-AL0014-0013.390-E-R-01	AL-14	13	\$500 FINE FOR DUMPING RUBBISH
Fayette	Pickens	SF-AL0086-0015.659-E-R-01	AL-86	16	\$500 FINE FOR DUMPING RUBBISH
Fayette	Walker	SF-AL0018-0054.485-E-R-01	AL-18	54	\$500 FINE FOR DUMPING
Fayette	Walker	SF-AL0018-0054.585-E-R-01	AL-18	54	\$500 FINE FOR DUMPING
Fayette	Walker	SF-AL0069-0197.562-N-L-01	AL-69	198	NO DUMPING OF RUBBISH
Fayette	Walker	SF-AL0257-0005.263-N-R-01	AL-257	5	PLEASE DON'T LITTER
Fayette	Walker	SF-IN0022-0051.810-E-R-01	IN-22	52	NO DUMPING OF RUBBISH
Fayette	Walker	SF-IN0022-0060.593-E-R-01	IN-22	61	NO DUMPING OF RUBBISH
Fayette	Walker	SF-IN0022-0065.029-W-R-01	IN-22	65	NO DUMPING OF RUBBISH
Fayette	Walker	SF-IN0022-0065.067-E-R-01	IN-22	65	NO DUMPING OF RUBBISH
Fayette	Winston	SF-AL0013-0253.385-N-R-01	AL-13	253	PLEASE DON'T LITTER
Fayette	Winston	SF-AL0033-0000.775-S-R-01	AL-33	1	\$500 FINE FOR DUMPING RUBBISH
Fayette	Winston	SF-AL0074-0040.374-E-R-01	AL-74	40	PLEASE DON'T LITTER
Fayette	Winston	SF-AL0074-0043.361-W-R-01	AL-74	43	\$500 FINE FOR DUMPING RUBBISH
Fayette	Winston	SF-AL0074-0043.550-W-R-01	AL-74	44	PLEASE DON'T LITTER
Fayette	Winston	SF-AL0074-0052.285-E-R-01	AL-74	52	\$500 FINE FOR DUMPING
Fayette	Winston	SF-AL0074-0061.343-W-R-01	AL-74	61	PLEASE DON'T LITTER
Fayette	Winston	SF-AL0195-0021.831-N-R-01	AL-195	22	\$500 FINE FOR DUMPING
Grove Hill	Choctaw	SF-AL0010-0000.067-E-R-01	AL-10	0	DON'T LITTER
Grove Hill	Choctaw	SF-AL0012-0000.026-E-R-01	AL-12	0	PLEASE DON'T LITTER
Grove Hill	Choctaw	SF-AL0114-0004.511-E-R-01	AL-114	5	\$500 FINE FOR DUMPING RUBBISH
Grove Hill	Clarke	SF-AL0012-0047.638-E-R-01	AL-12	48	\$500 FINE FOR DUMPING RUBBISH
Grove Hill	Clarke	SF-AL0069-0021.575-N-L-01	AL-69	22	\$500 FINE FOR DUMPING
Grove Hill	Clarke	SF-AL0069-0038.732-N-R-01	AL-69	39	\$500 FINE FOR DUMPING RUBBISH
Grove Hill	Clarke	SF-AL0178-0001.675-E-L-01	AL-178	2	\$500 FINE FOR DUMPING ON RIGHT OF WAY
Grove Hill	Clarke	SF-AL0178-0001.746-W-R-01	AL-178	2	KEEP ALABAMA THE BEAUTIFUL
Grove Hill	Marengo	SF-AL0008-0025.041-E-R-01	AL-8	25	PLEASE DON'T LITTER
Grove Hill	Marengo	SF-AL0008-0031.917-W-R-01	AL-8	32	PLEASE DON'T LITTER

ALDOT Active Anti-Litter Signage:
Fiscal Year 2017

ALDOT Area	County	ALDOT Asset ID	Route	Nearest Mile Post	Description
Grove Hill	Marengo	SF-AL0008-0039.242-E-R-01	AL-8	39	PLEASE DON'T LITTER
Grove Hill	Marengo	SF-AL0008-0051.074-W-R-01	AL-8	51	PLEASE DON'T LITTER
Grove Hill	Marengo	SF-AL0010-0039.440-E-R-01	AL-10	34	DON'T LITTER
Grove Hill	Marengo	SF-AL0010-0040.095-E-L-01	AL-10	40	DON'T LITTER
Grove Hill	Marengo	SF-AL0013-0102.465-N-L-01	AL-13	102	PLEASE DON'T LITTER
Grove Hill	Marengo	SF-AL0013-0117.660-N-R-01	AL-13	118	PLEASE DON'T LITTER
Grove Hill	Marengo	SF-AL0013-0132.347-N-L-01	AL-13	132	PLEASE DON'T LITTER / KEEP ALABAMA THE BEAUTIFUL
Grove Hill	Marengo	SF-AL0013-0133.065-N-R-01	AL-13	133	PLEASE DON'T LITTER / KEEP ALABAMA THE BEAUTIFUL
Grove Hill	Marengo	SF-AL0025-0035.254-N-R-01	AL-25	35	PLEASE DON'T LITTER / KEEP ALABAMA THE BEAUTIFUL
Grove Hill	Marengo	SF-AL0025-0035.802-N-L-01	AL-25	36	PLEASE DON'T LITTER / KEEP ALABAMA THE BEAUTIFUL
Grove Hill	Marengo	SF-AL0025-0036.146-N-R-01	AL-25	36	\$500 FINE FOR DUMPING
Grove Hill	Marengo	SF-AL0028-0041.209-E-R-01	AL-28	41	PLEASE DON'T LITTER / KEEP ALABAMA THE BEAUTIFUL
Grove Hill	Marengo	SF-AL0028-0053.559-E-R-01	AL-28	54	PLEASE DON'T LITTER / KEEP ALABAMA THE BEAUTIFUL
Grove Hill	Marengo	SF-AL0028-0054.825-E-L-01	AL-28	55	PLEASE DON'T LITTER / KEEP ALABAMA THE BEAUTIFUL
Grove Hill	Monroe	SF-AL0047-0002.497-N-L-01	AL-47	2	FINE FOR DUMPING RUBBISH ON RIGHT OF WAY
Grove Hill	Monroe	SF-AL0059-0092.700-N-R-01	AL-59	93	\$500 FINE FOR DUMPING
Grove Hill	Monroe	SF-AL0059-0092.700-N-R-02	AL-59	93	\$500 FINE FOR DUMPING
Grove Hill	Washington	SF-AL0013-0048.507-S-R-01	AL-13	49	PLEASE DON'T LITTER
Grove Hill	Washington	SF-AL0013-0053.628-N-R-01	AL-13	54	PLEASE DON'T LITTER
Grove Hill	Washington	SF-AL0057-0016.062-N-L-01	AL-57	16	PLEASE DON'T LITTER
Grove Hill	Wilcox	SF-AL0005-0009.244-N-L-01	AL-5	9	PLEASE DON'T LITTER / KEEP ALABAMA THE BEAUTIFUL
Grove Hill	Wilcox	SF-AL0028-0080.700-E-L-01	AL-28	81	\$500 FINE FOR DUMPING
Grove Hill	Wilcox	SF-AL0221-0002.110-N-R-01	AL-221	2	FINE FOR DUMPING RUBBISH ON RIGHT OF WAY
Guntersville	Cherokee	SF-AL0009-0243.600-N-R-01	AL-9	244	KEEP ALABAMA THE BEAUTIFUL
Guntersville	Cherokee	SF-AL0009-0259.560-N-R-01	AL-9	260	\$500 FINE FOR DUMPING RUBBISH ON RIGHT OF WAY
Guntersville	Cherokee	SF-AL0009-0261.300-N-R-01	AL-9	261	PLEASE DON'T LITTER
Guntersville	Cherokee	SF-AL0009-0266.500-S-R-01	AL-9	267	PLEASE DON'T LITTER
Guntersville	Cherokee	SF-AL0009-0273.029-S-R-01	AL-9	273	PLEASE DON'T LITTER
Guntersville	Cherokee	SF-AL0025-0242.571-N-R-01	AL-25	243	\$500 FINE FOR DUMPING RUBBISH
Guntersville	Cherokee	SF-AL0025-0255.750-S-R-01	AL-25	256	\$500 FINE FOR DUMPING
Guntersville	Cherokee	SF-AL0025-0257.042-S-R-01	AL-25	257	PLEASE DON'T LITTER
Guntersville	Cherokee	SF-AL0035-0000.907-N-R-03	AL-35	1	\$500 FINE FOR DUMPING
Guntersville	Cherokee	SF-AL0068-0023.050-E-R-01	AL-68	24	PLEASE DON'T LITTER
Guntersville	Cherokee	SF-AL0068-0041.436-E-R-01	AL-68	41	KEEP ALABAMA THE BEAUTIFUL
Guntersville	Cherokee	SF-AL0068-0042.754-W-R-01	AL-68	43	PLEASE DON'T LITTER
Guntersville	Cherokee	SF-AL0068-0044.130-W-R-01	AL-68	44	PLEASE DON'T LITTER
Guntersville	Cherokee	SF-AL0068-0052.790-W-R-01	AL-68	53	PLEASE DON'T LITTER
Guntersville	Cherokee	SF-AL0273-0015.771-S-R-02	AL-273	16	PLEASE HELP KEEP CHEROKEE COUNTY CLEAN
Guntersville	Cullman	SF-AL0003-0313.200-S-R-01	AL-3	313	\$500 FINE FOR DUMPING
Guntersville	Cullman	SF-AL0003-0324.890-N-R-01	AL-3	325	\$500 FINE FOR DUMPING
Guntersville	Cullman	SF-AL0003-0329.360-S-R-01	AL-3	329	\$500 FINE FOR DUMPING
Guntersville	Cullman	SF-AL0053-0284.780-S-R-01	AL-53	285	\$500 FINE FOR DUMPING RUBBISH
Guntersville	Cullman	SF-AL0069-0242.730-N-R-01	AL-69	243	\$500 FINE FOR DUMPING
Guntersville	Cullman	SF-AL0074-0084.850-E-R-03	AL-74	85	\$500 FINE FOR DUMPING
Guntersville	Cullman	SF-AL0074-0087.300-W-R-01	AL-74	87	\$500 FINE FOR DUMPING
Guntersville	Cullman	SF-AL0091-0024.650-N-R-02	AL-91	25	\$500 FINE FOR DUMPING RUBBISH
Guntersville	Cullman	SF-AL0091-0025.760-S-R-02	AL-91	26	\$500 FINE FOR DUMPING RUBBISH

ALDOT Active Anti-Litter Signage:
Fiscal Year 2017

ALDOT Area	County	ALDOT Asset ID	Route	Nearest Mile Post	Description
Guntersville	Cullman	SF-AL0157-0002.330-S-R-02	AL-157	2	\$500 FINE FOR DUMPING RUBBISH
Guntersville	Cullman	SF-IN0065-0291.663-S-R-01	IN-65	292	\$500 FINE FOR DUMPING RUBBISH
Guntersville	Cullman	SF-IN0065-0292.030-N-R-01	IN-65	292	\$500 FINE FOR DUMPING (RAMP)
Guntersville	Cullman	SF-IN0065-0296.500-N-R-01	IN-65	297	KEEP ALABAMA THE BEAUTIFUL
Guntersville	Cullman	SF-IN0065-0299.185-S-R-01	IN-65	299	\$500 FINE FOR DUMPING RUBBISH
Guntersville	Cullman	SF-IN0065-0299.660-N-R-01	IN-65	300	\$500 FINE FOR DUMPING (RAMP)
Guntersville	Cullman	SF-IN0065-0300.691-N-R-01	IN-65	301	\$500 FINE FOR DUMPING
Guntersville	Cullman	SF-IN0065-0300.703-N-R-01	IN-65	301	KEEP ALABAMA THE BEAUTIFUL
Guntersville	Cullman	SF-IN0065-0301.057-S-R-01	IN-65	301	\$500 FINE FOR DUMPING
Guntersville	Cullman	SF-IN0065-0301.115-S-R-01	IN-65	301	KEEP ALABAMA THE BEAUTIFUL (RAMP)
Guntersville	Cullman	SF-IN0065-0303.285-S-R-01	IN-65	303	\$500 FINE FOR DUMPING
Guntersville	Cullman	SF-IN0065-0303.306-S-R-01	IN-65	303	\$500 FINE FOR DUMPING RUBBISH (RAMP)
Guntersville	Cullman	SF-IN0065-0303.725-N-R-01	IN-65	304	\$500 FINE FOR DUMPING (RAMP)
Guntersville	Cullman	SF-IN0065-0307.290-S-R-01	IN-65	307	\$500 FINE FOR DUMPING RUBBISH (RAMP)
Guntersville	Cullman	SF-IN0065-0307.625-N-R-01	IN-65	308	\$500 FINE FOR DUMPING RUBBISH (RAMP)
Guntersville	Cullman	SF-IN0065-0310.291-N-R-01	IN-65	310	\$500 FINE FOR DUMPING
Guntersville	Cullman	SF-IN0065-0311.250-S-R-01	IN-65	311	KEEP ALABAMA THE BEAUTIFUL
Guntersville	DeKalb	SF-AL0075-0100.478-N-R-01	AL-75	100	\$500 FINE FOR DUMPING
Guntersville	DeKalb	SF-AL0075-0104.530-S-R-01	AL-75	105	\$500 FINE FOR DUMPING
Guntersville	DeKalb	SF-AL0117-0010.880-S-R-01	AL-117	11	\$500 FINE FOR DUMPING ON RIGHT OF WAY
Guntersville	DeKalb	SF-AL0117-0013.545-S-R-01	AL-117	14	\$500 FINE FOR DUMPING ON RIGHT OF WAY
Guntersville	Etowah	SF-AL0001-0250.955-N-R-01	AL-1	251	KEEP ALABAMA THE BEAUTIFUL / DON'T LITTER
Guntersville	Etowah	SF-AL0001-0260.981-S-M-01	AL-1	261	PLEASE DON'T LITTER
Guntersville	Etowah	SF-AL0001-0279.547-S-R-01	AL-1	280	KEEP ALABAMA THE BEAUTIFUL / DON'T LITTER
Guntersville	Etowah	SF-AL0007-0196.269-S-R-01	AL-7	196	\$500 FINE FOR DUMPING ON RIGHT OF WAY
Guntersville	Etowah	SF-AL0025-0214.227-N-R-01	AL-25	214	\$500 FINE FOR DUMPING ON RIGHT OF WAY
Guntersville	Etowah	SF-AL0074-0120.656-E-R-01	AL-74	121	\$500 FINE FOR DUMPING
Guntersville	Etowah	SF-AL0077-0094.818-N-R-01	AL-77	95	\$500 FINE FOR DUMPING ON RIGHT OF WAY
Guntersville	Etowah	SF-AL0077-0102.531-S-R-02	AL-77	103	\$500 FINE FOR DUMPING RUBBISH
Guntersville	Etowah	SF-IN0059-0175.800-N-R-01	IN-59	176	KEEP ALABAMA THE BEAUTIFUL / DON'T LITTER
Guntersville	Etowah	SF-IN0059-0180.720-S-R-02	IN-59	181	KEEP ALABAMA THE BEAUTIFUL / DON'T LITTER
Guntersville	Etowah	SF-IN0059-0181.380-N-R-01	IN-59	181	PLEASE DON'T LITTER
Guntersville	Etowah	SF-IN0059-0181.380-N-R-09	IN-59	181	KEEP ALABAMA THE BEAUTIFUL / DON'T LITTER
Guntersville	Etowah	SF-IN0059-0182.600-S-R-01	IN-59	183	KEEP ALABAMA THE BEAUTIFUL / DON'T LITTER
Guntersville	Etowah	SF-IN0059-0183.373-N-R-01	IN-59	183	KEEP ALABAMA THE BEAUTIFUL / DON'T LITTER
Guntersville	Etowah	SF-IN0059-0198.609-S-R-01	IN-59	199	KEEP ALABAMA THE BEAUTIFUL / DON'T LITTER
Guntersville	Etowah	SF-IN0759-0000.425-E-R-01	IN-759	0	KEEP ALABAMA THE BEAUTIFUL / DON'T LITTER
Guntersville	Etowah	SF-IN0759-0004.459-W-R-01	IN-759	4	KEEP ALABAMA THE BEAUTIFUL
Guntersville	Jackson	SF-AL0079-0107.394-S-R-01	AL-79	107	\$500 FINE FOR DUMPING
Guntersville	Madison	SF-AL0001-0322.148-N-R-01	AL-1	322	\$500 FINE FOR DUMPING RUBBISH
Guntersville	Madison	SF-AL0001-0322.600-N-R-01	AL-1	323	\$500 FINE FOR DUMPING
Guntersville	Madison	SF-AL0001-0329.485-N-R-01	AL-1	329	\$500 FINE FOR DUMPING
Guntersville	Madison	SF-AL0001-0352.586-N-R-02	AL-1	353	NO DUMPING
Guntersville	Madison	SF-AL0001-0352.772-S-R-02	AL-1	353	\$500 FINE FOR DUMPING
Guntersville	Madison	SF-AL0002-0086.327-E-R-01	AL-2	86	\$500 FINE FOR DUMPING RUBBISH
Guntersville	Madison	SF-AL0002-0107.868-E-R-01	AL-2	108	\$500 FINE FOR DUMPING RUBBISH
Guntersville	Madison	SF-AL0002-0108.302-W-R-02	AL-2	108	\$500 FINE FOR DUMPING RUBBISH

ALDOT Active Anti-Litter Signage:
Fiscal Year 2017

ALDOT Area	County	ALDOT Asset ID	Route	Nearest Mile Post	Description
Guntersville	Madison	SF-AL0002-0111.563-W-R-01	AL-2	112	\$500 FINE FOR DUMPING RUBBISH
Guntersville	Madison	SF-AL0002-0114.134-W-R-01	AL-2	114	\$500 FINE FOR DUMPING RUBBISH
Guntersville	Madison	SF-AL0020-0081.314-E-R-01	AL-20	81	\$500 FINE FOR DUMPING RUBBISH
Guntersville	Madison	SF-AL0053-0322.639-N-R-01	AL-53	323	\$500 FINE FOR DUMPING RUBBISH
Guntersville	Madison	SF-AL0053-0337.810-S-R-01	AL-53	338	\$500 FINE FOR DUMPING RUBBISH ON RIGHT OF WAY
Guntersville	Marshall	SF-AL0001-0282.560-S-R-01	AL-1	283	\$500 FINE FOR LITTERING
Guntersville	Marshall	SF-AL0001-0283.490-S-R-01	AL-1	283	\$500 FINE FOR DUMPING
Guntersville	Marshall	SF-AL0001-0291.100-N-R-01	AL-1	291	KEEP ALABAMA THE BEAUTIFUL
Guntersville	Marshall	SF-AL0001-0291.930-N-R-01	AL-1	292	KEEP ALABAMA THE BEAUTIFUL
Guntersville	Marshall	SF-AL0001-0297.230-S-R-01	AL-1	297	\$500 FINE FOR LITTERING
Guntersville	Marshall	SF-AL0001-0301.970-N-R-01	AL-1	302	\$500 FINE FOR LITTERING
Guntersville	Marshall	SF-AL0001-0302.320-S-R-01	AL-1	302	\$500 FINE FOR LITTERING
Guntersville	Marshall	SF-AL0001-0307.070-S-R-01	AL-1	307	\$500 FINE FOR DUMPING
Guntersville	Marshall	SF-AL0001-0307.140-S-R-01	AL-1	307	\$500 FINE FOR DUMPING
Guntersville	Marshall	SF-AL0053-0287.850-S-R-01	AL-53	288	\$500 FINE FOR DUMPING RUBBISH
Guntersville	Marshall	SF-AL0053-0289.810-S-R-01	AL-53	290	\$500 FINE FOR DUMPING RUBBISH
Guntersville	Marshall	SF-AL0053-0291.840-N-R-01	AL-53	292	KEEP ALABAMA THE BEAUTIFUL
Guntersville	Marshall	SF-AL0053-0296.320-S-R-01	AL-53	296	KEEP ALABAMA THE BEAUTIFUL
Guntersville	Marshall	SF-AL0069-0265.370-S-R-01	AL-69	265	KEEP ALABAMA THE BEAUTIFUL
Guntersville	Marshall	SF-AL0069-0274.890-S-R-01	AL-69	275	KEEP ALABAMA THE BEAUTIFUL
Guntersville	Marshall	SF-AL0069-0277.150-S-R-01	AL-69	277	\$500 FINE FOR DUMPING
Guntersville	Marshall	SF-AL0069-0277.870-N-R-01	AL-69	278	KEEP ALABAMA THE BEAUTIFUL
Guntersville	Marshall	SF-AL0069-0280.400-N-R-01	AL-69	280	\$500 FINE FOR LITTERING
Guntersville	Marshall	SF-AL0069-0280.540-S-R-01	AL-69	280	\$500 FINE FOR LITTERING
Guntersville	Marshall	SF-AL0079-0071.690-S-R-01	AL-79	72	\$500 FINE FOR DUMPING RUBBISH
Guntersville	Marshall	SF-AL0079-0071.700-N-R-01	AL-79	72	\$500 FINE FOR DUMPING RUBBISH
Guntersville	Marshall	SF-AL0168-0008.470-E-R-01	AL-168	8	\$500 FINE FOR DUMPING
Guntersville	Marshall	SF-AL0168-0008.560-E-R-01	AL-168	9	\$500 FINE FOR DUMPING
Guntersville	Marshall	SF-AL0168-0012.833-W-R-02	AL-168	13	\$500 FINE FOR DUMPING
Guntersville	Marshall	SF-AL0168-0015.037-W-R-01	AL-168	15	KEEP ALABAMA THE BEAUTIFUL
Guntersville	Marshall	SF-AL0205-0002.430-N-R-01	AL-205	2	\$500 FINE FOR DUMPING RUBBISH
Guntersville	Marshall	SF-AL0205-0002.470-N-R-01	AL-205	2	KEEP ALABAMA THE BEAUTIFUL
Guntersville	Marshall	SF-AL0205-0003.520-N-R-01	AL-205	4	\$500 FINE FOR DUMPING RUBBISH
Guntersville	Marshall	SF-AL0205-0004.770-S-R-01	AL-205	5	\$500 FINE FOR DUMPING RUBBISH
Guntersville	Marshall	SF-AL0227-0027.010-N-R-01	AL-227	27	KEEP ALABAMA THE BEAUTIFUL
Guntersville	Marshall	SF-AL0227-0028.180-N-R-01	AL-227	28	KEEP ALABAMA THE BEAUTIFUL
Guntersville	Marshall	SF-AL0227-0035.160-S-R-01	AL-227	35	\$500 FINE FOR DUMPING
Guntersville	Marshall	SF-AL0227-0035.210-N-R-01	AL-227	35	KEEP ALABAMA THE BEAUTIFUL
Guntersville	Marshall	SF-AL0227-0037.080-S-R-01	AL-227	37	\$500 FINE FOR DUMPING
Guntersville	Marshall	SF-AL0227-0037.200-S-R-01	AL-227	37	KEEP ALABAMA THE BEAUTIFUL
Guntersville	Marshall	SF-AL0227-0038.330-S-R-01	AL-227	38	\$500 FINE FOR DUMPING
Mobile	Baldwin	SF-AL0003-0014.100-S-R-01	AL-3	14	PLEASE DON'T LITTER / KEEP ALABAMA THE BEAUTIFUL
Mobile	Baldwin	SF-AL0003-0015.199-N-R-01	AL-3	15	PLEASE DON'T LITTER / KEEP ALABAMA THE BEAUTIFUL
Mobile	Baldwin	SF-AL0016-0072.530-W-R-01	AL-16	73	\$500 FINE FOR DUMPING RUBBISH
Mobile	Baldwin	SF-AL0016-0076.435-W-R-01	AL-16	76	NO DUMPING OF RUBBISH
Mobile	Baldwin	SF-AL0042-0079.680-W-R-01	AL-42	80	PLEASE DON'T LITTER
Mobile	Baldwin	SF-AL0059-0002.474-S-R-20	AL-59	2	\$500 FINE FOR DUMPING RUBBISH

ALDOT Active Anti-Litter Signage:
Fiscal Year 2017

ALDOT Area	County	ALDOT Asset ID	Route	Nearest Mile Post	Description
Mobile	Baldwin	SF-AL0112-0025.703-W-R-01	AL-112	26	NO DUMPING OF RUBBISH
Mobile	Baldwin	SF-AL0112-0025.763-E-L-01	AL-112	26	NO DUMPING OF RUBBISH
Mobile	Baldwin	SF-AL0135-0002.022-S-R-01	AL-135	2	\$500 FINE FOR DUMPING ON RIGHT OF WAY
Mobile	Baldwin	SF-AL0180-0002.212-E-R-01	AL-180	2	\$500 FINE FOR DUMPING
Mobile	Baldwin	SF-AL0180-0002.895-W-R-01	AL-180	3	\$500 FINE FOR DUMPING
Mobile	Baldwin	SF-AL0180-0005.000-W-R-01	AL-180	5	\$500 FINE FOR DUMPING RUBBISH
Mobile	Baldwin	SF-AL0180-0006.860-E-R-01	AL-180	7	\$500 FINE FOR DUMPING RUBBISH
Mobile	Baldwin	SF-AL0180-0006.920-E-R-01	AL-180	7	KEEP ALABAMA THE BEAUTIFUL / DON'T LITTER
Mobile	Baldwin	SF-AL0180-0008.950-W-R-01	AL-180	9	\$500 FINE FOR DUMPING RUBBISH
Mobile	Baldwin	SF-AL0180-0009.460-E-R-01	AL-180	9	\$500 FINE FOR DUMPING RUBBISH
Mobile	Baldwin	SF-AL0180-0009.818-W-R-01	AL-180	10	KEEP ALABAMA THE BEAUTIFUL
Mobile	Baldwin	SF-AL0180-0010.500-W-R-01	AL-180	11	\$500 FINE FOR DUMPING RUBBISH
Mobile	Baldwin	SF-AL0180-0011.250-E-R-01	AL-180	11	\$500 FINE FOR DUMPING RUBBISH
Mobile	Baldwin	SF-AL0180-0013.090-W-R-01	AL-180	13	\$500 FINE FOR DUMPING RUBBISH
Mobile	Baldwin	SF-AL0180-0014.300-E-R-01	AL-180	14	\$500 FINE NO DUMPING ON STATE
Mobile	Baldwin	SF-AL0180-0014.650-W-R-01	AL-180	15	\$500 FINE NO DUMPING ON STATE
Mobile	Baldwin	SF-AL0180-0015.086-E-R-01	AL-180	15	\$500 FINE FOR DUMPING RUBBISH
Mobile	Baldwin	SF-AL0180-0017.700-W-R-01	AL-180	18	NO DUMPING OF RUBBISH
Mobile	Baldwin	SF-AL0181-0002.212-S-R-01	AL-181	2	DON'T LITTER
Mobile	Baldwin	SF-AL0181-0006.141-N-R-01	AL-181	6	DON'T LITTER
Mobile	Baldwin	SF-AL0181-0010.017-N-R-01	AL-181	10	PLEASE DON'T LITTER
Mobile	Baldwin	SF-AL0181-0010.017-S-R-01	AL-181	10	PLEASE DON'T LITTER
Mobile	Baldwin	SF-AL0181-0015.435-S-R-02	AL-181	15	DON'T LITTER
Mobile	Baldwin	SF-AL0182-0016.774-W-R-01	AL-182	17	PLEASE DON'T LITTER / KEEP ALABAMA THE BEAUTIFUL
Mobile	Baldwin	SF-IN0010-0043.658-W-R-01	IN-10	44	KEEP ALABAMA THE BEAUTIFUL
Mobile	Baldwin	SF-IN0010-0044.706-E-R-01	IN-10	45	KEEP ALABAMA THE BEAUTIFUL / DON'T LITTER
Mobile	Baldwin	SF-IN0010-0065.940-W-R-01	IN-10	66	PLEASE DON'T LITTER / KEEP ALABAMA THE BEAUTIFUL
Mobile	Baldwin	SF-IN0065-0030.411-N-R-01	IN-65	30	PLEASE DON'T LITTER
Mobile	Baldwin	SF-IN0065-0047.859-S-R-01	IN-65	48	PLEASE DON'T LITTER
Mobile	Conecuh	SF-AL0012-0082.274-E-R-01	AL-12	82	DON'T LITTER
Mobile	Conecuh	SF-AL0012-0098.008-W-R-01	AL-12	98	DON'T LITTER
Mobile	Conecuh	SF-AL0083-0000.413-N-R-01	AL-83	0	DON'T LITTER ON ALABAMA
Mobile	Conecuh	SF-AL0083-0001.371-S-R-02	AL-83	1	DON'T LITTER ON ALABAMA
Mobile	Conecuh	SF-IN0065-0084.970-N-R-01	IN-65	85	KEEP ALABAMA THE BEAUTIFUL
Mobile	Conecuh	SF-IN0065-0088.183-S-R-01	IN-65	88	DON'T LITTER ON ALABAMA
Mobile	Conecuh	SF-IN0065-0088.238-S-R-01	IN-65	88	KEEP ALABAMA THE BEAUTIFUL
Mobile	Escambia	SF-AL0003-0034.034-N-R-01	AL-3	34	PLEASE DON'T LITTER / KEEP ALABAMA THE BEAUTIFUL
Mobile	Escambia	SF-AL0003-0036.709-S-R-01	AL-3	37	KEEP ALABAMA THE BEAUTIFUL
Mobile	Escambia	SF-AL0003-0067.850-S-R-01	AL-3	69	PLEASE DON'T LITTER / KEEP ALABAMA THE BEAUTIFUL
Mobile	Escambia	SF-AL0003-0068.210-S-R-01	AL-3	68	KEEP ALABAMA THE BEAUTIFUL
Mobile	Escambia	SF-AL0003-0068.850-S-R-01	AL-3	69	PLEASE DON'T LITTER ON ALABAMA
Mobile	Escambia	SF-AL0003-0072.019-N-R-01	AL-3	72	PLEASE DON'T LITTER / KEEP ALABAMA THE BEAUTIFUL
Mobile	Escambia	SF-AL0015-0001.975-N-R-01	AL-15	2	PLEASE DON'T LITTER / KEEP ALABAMA THE BEAUTIFUL
Mobile	Escambia	SF-AL0015-0003.324-N-R-01	AL-15	3	\$500 FINE FOR DUMPING RUBBISH
Mobile	Escambia	SF-AL0015-0025.649-S-R-01	AL-15	26	\$500 FINE FOR DUMPING
Mobile	Escambia	SF-AL0029-0002.858-N-R-01	AL-29	3	\$500 FINE FOR DUMPING
Mobile	Escambia	SF-AL0041-0000.500-N-R-01	AL-41	1	\$500 FINE FOR DUMPING

ALDOT Active Anti-Litter Signage:
Fiscal Year 2017

ALDOT Area	County	ALDOT Asset ID	Route	Nearest Mile Post	Description
Mobile	Escambia	SF-AL0041-0005.860-S-R-01	AL-41	6	\$500 FINE FOR DUMPING
Mobile	Escambia	SF-AL0041-0009.747-N-R-01	AL-41	10	DON'T LITTER
Mobile	Escambia	SF-AL0113-0000.190-N-R-01	AL-113	0	PLEASE DON'T LITTER / KEEP ALABAMA THE BEAUTIFUL
Mobile	Escambia	SF-AL0113-0000.200-N-R-01	AL-113	0	PLEASE DON'T LITTER / KEEP ALABAMA THE BEAUTIFUL
Mobile	Mobile	SF-IN0010-0000.314-E- -01	IN-10	0	KEEP ALABAMA THE BEAUTIFUL
Mobile	Mobile	SF-IN0010-0000.342-E-R-01	IN-10	0	PLEASE DON'T LITTER
Mobile	Mobile	SF-IN0010-0018.049-W- -01	IN-10	18	PLEASE DON'T LITTER / KEEP ALABAMA THE BEAUTIFUL
Mobile	Mobile	SF-IN0010-0018.049-W-R-01	IN-10	18	PLEASE DON'T LITTER / KEEP ALABAMA THE BEAUTIFUL
Montgomery	Autauga	SF-AL0006-0123.180-E-R-01	AL-6	123	NO DUMPING
Montgomery	Bullock	SF-AL0006-0197.921-W-R-01	AL-6	198	PLEASE DON'T LITTER
Montgomery	Bullock	SF-AL0015-0123.260-N-R-01	AL-15	123	PLEASE DON'T LITTER
Montgomery	Bullock	SF-AL0110-0014.125-E-R-01	AL-110	14	PLEASE DON'T LITTER
Montgomery	Butler	SF-AL0003-0133.940-S-R-01	AL-3	134	KEEP ALABAMA THE BEAUTIFUL
Montgomery	Butler	SF-AL0010-0106.077-W-R-01	AL-10	106	NO DUMPING OF RUBBISH
Montgomery	Butler	SF-AL0010-0106.086-W-R-01	AL-10	106	NO DUMPING OF RUBBISH
Montgomery	Butler	SF-AL0010-0120.529-W-R-01	AL-10	121	NO DUMPING OF RUBBISH
Montgomery	Butler	SF-AL0010-0123.964-E-R-01	AL-10	124	KEEP ALABAMA THE BEAUTIFUL
Montgomery	Butler	SF-IN0065-0106.268-S-R-03	IN-65	106	KEEP ALABAMA THE BEAUTIFUL
Montgomery	Butler	SF-IN0065-0112.693-S-R-01	IN-65	113	KEEP ALABAMA THE BEAUTIFUL
Montgomery	Butler	SF-IN0065-0115.357-N-R-03	IN-65	115	KEEP ALABAMA THE BEAUTIFUL
Montgomery	Butler	SF-IN0065-0126.243-S-R-03	IN-65	126	KEEP ALABAMA THE BEAUTIFUL
Montgomery	Butler	SF-IN0065-0131.263-N-R-02	IN-65	131	KEEP ALABAMA THE BEAUTIFUL
Montgomery	Butler	SF-IN0065-0133.358-N-R-01	IN-65	133	KEEP ALABAMA THE BEAUTIFUL
Montgomery	Dallas	SF-AL0008-0074.131-E-R-04	AL-8	74	\$500 FINE FOR DUMPING
Montgomery	Dallas	SF-AL0008-0081.406-E-R-01	AL-8	81	PLEASE DON'T LITTER
Montgomery	Dallas	SF-AL0008-0081.406-E-R-02	AL-8	81	KEEP ALABAMA THE BEAUTIFUL
Montgomery	Dallas	SF-AL0008-0081.416-W-R-01	AL-8	81	PLEASE DON'T LITTER
Montgomery	Dallas	SF-AL0008-0086.269-E-R-01	AL-8	86	\$100 FINE FOR DUMPING RUBBISH
Montgomery	Dallas	SF-AL0014-0117.159-E-R-01	AL-14	117	PLEASE DON'T LITTER
Montgomery	Dallas	SF-AL0014-0117.169-W-R-01	AL-14	117	PLEASE DON'T LITTER
Montgomery	Dallas	SF-AL0022-0019.430-E-R-01	AL-22	19	PLEASE DON'T LITTER
Montgomery	Dallas	SF-AL0022-0026.425-E-R-01	AL-22	26	PLEASE DON'T LITTER
Montgomery	Dallas	SF-AL0022-0026.435-E-R-01	AL-22	26	KEEP ALABAMA THE BEAUTIFUL
Montgomery	Dallas	SF-AL0022-0026.435-W-R-01	AL-22	26	PLEASE DON'T LITTER
Montgomery	Dallas	SF-AL0041-0096.561-N-R-02	AL-41	97	\$100 FINE FOR DUMPING RUBBISH
Montgomery	Dallas	SF-AL0140-0011.923-W-R-01	AL-140	12	\$500 FINE FOR DUMPING RUBBISH
Montgomery	Elmore	SF-AL0009-0117.003-N-R-01	AL-9	117	PLEASE DON'T LITTER
Montgomery	Elmore	SF-AL0050-0000.288-W-R-01	AL-50	0	NO DUMPING OF RUBBISH
Montgomery	Elmore	SF-AL0050-0000.316-W-R-01	AL-50	0	NO DUMPING OF RUBBISH
Montgomery	Elmore	SF-AL0229-0003.628-N-R-01	AL-229	4	PLEASE DON'T LITTER
Montgomery	Elmore	SF-AL0229-0017.297-N-R-01	AL-229	17	NO DUMPING
Montgomery	Lee	SF-AL0001-0135.775-N-R-01	AL-1	136	KEEP ALABAMA THE BEAUTIFUL
Montgomery	Lee	SF-AL0014-0208.300-E-R-01	AL-14	208	KEEP ALABAMA THE BEAUTIFUL
Montgomery	Lee	SF-AL0014-0214.889-W-R-01	AL-14	215	\$500 FINE FOR DUMPING RUBBISH
Montgomery	Lee	SF-AL0014-0218.250-W-R-01	AL-14	218	KEEP ALABAMA THE BEAUTIFUL
Montgomery	Lee	SF-AL0015-0176.243-N-R-01	AL-15	176	KEEP ALABAMA THE BEAUTIFUL
Montgomery	Lee	SF-AL0015-0177.600-N-R-01	AL-15	178	\$500 FINE FOR DUMPING RUBBISH

ALDOT Active Anti-Litter Signage:
Fiscal Year 2017

ALDOT Area	County	ALDOT Asset ID	Route	Nearest Mile Post	Description
Montgomery	Lee	SF-AL0015-0178.161-S-R-01	AL-15	178	\$500 FINE FOR DUMPING ON RIGHT OF WAY
Montgomery	Lee	SF-AL0015-0178.200-S-R-01	AL-15	178	\$500 FINE FOR DUMPING RUBBISH
Montgomery	Lee	SF-AL0015-0179.300-S-R-01	AL-15	179	KEEP ALABAMA THE BEAUTIFUL
Montgomery	Lee	SF-AL0015-0192.838-N-R-01	AL-15	193	PLEASE DON'T LITTER / KEEP ALABAMA THE BEAUTIFUL
Montgomery	Lee	SF-AL0015-0192.953-N-R-01	AL-15	193	\$500 FINE FOR DUMPING RUBBISH
Montgomery	Lee	SF-AL0038-0101.513-E-L-01	AL-38	102	PLEASE DON'T LITTER
Montgomery	Lee	SF-AL0051-0112.150-N-R-01	AL-51	112	KEEP ALABAMA THE BEAUTIFUL
Montgomery	Lee	SF-AL0051-0113.650-S-R-01	AL-51	114	KEEP ALABAMA THE BEAUTIFUL
Montgomery	Lee	SF-AL0147-0005.800-N-R-01	AL-147	6	KEEP ALABAMA THE BEAUTIFUL
Montgomery	Lee	SF-AL0147-0008.575-S-R-02	AL-147	9	KEEP ALABAMA THE BEAUTIFUL
Montgomery	Lee	SF-AL0147-0009.303-N-R-01	AL-147	9	KEEP ALABAMA THE BEAUTIFUL
Montgomery	Lee	SF-AL0169-0023.928-N-R-01	AL-169	24	PLEASE DON'T LITTER
Montgomery	Lee	SF-AL0169-0024.505-N-R-01	AL-169	25	KEEP ALABAMA THE BEAUTIFUL
Montgomery	Lee	SF-AL0169-0026.900-S-R-01	AL-169	27	KEEP ALABAMA THE BEAUTIFUL
Montgomery	Lee	SF-AL0267-0501.546-N-R-01	AL-267	502	KEEP ALABAMA THE BEAUTIFUL
Montgomery	Lee	SF-AL0267-0506.545-S-R-01	AL-267	507	KEEP ALABAMA THE BEAUTIFUL
Montgomery	Lee	SF-IN0085-0047.536-N-M-01	IN-85	48	KEEP ALABAMA THE BEAUTIFUL
Montgomery	Lee	SF-IN0085-0047.536-N-R-01	IN-85	48	KEEP ALABAMA THE BEAUTIFUL
Montgomery	Lee	SF-IN0085-0047.694-N-R-01	IN-85	48	\$500 FINE FOR DUMPING ON RIGHT OF WAY
Montgomery	Lee	SF-IN0085-0069.098-S-R-01	IN-85	69	\$500 FINE FOR DUMPING ON RIGHT OF WAY
Montgomery	Lee	SF-IN0085-0069.162-N-R-01	IN-85	69	\$500 FINE FOR DUMPING ON RIGHT OF WAY
Montgomery	Lowndes	SF-AL0003-0159.425-N-R-01	AL-3	159	KEEP ALABAMA THE BEAUTIFUL
Montgomery	Lowndes	SF-AL0185-0018.533-N-R-01	AL-185	19	KEEP ALABAMA THE BEAUTIFUL
Montgomery	Lowndes	SF-AL0185-0020.410-S-R-01	AL-185	20	KEEP ALABAMA THE BEAUTIFUL
Montgomery	Lowndes	SF-IN0065-0140.374-S-R-02	IN-65	140	KEEP ALABAMA THE BEAUTIFUL
Montgomery	Lowndes	SF-IN0065-0142.962-N-R-02	IN-65	143	KEEP ALABAMA THE BEAUTIFUL
Montgomery	Lowndes	SF-IN0065-0149.884-S-R-03	IN-65	150	KEEP ALABAMA THE BEAUTIFUL
Montgomery	Lowndes	SF-IN0065-0152.569-N-R-02	IN-65	153	KEEP ALABAMA THE BEAUTIFUL
Montgomery	Lowndes	SF-IN0065-0156.353-S-R-02	IN-65	156	KEEP ALABAMA THE BEAUTIFUL
Montgomery	Macon	SF-AL0049-0000.238-N-R-01	AL-49	0	PLEASE DON'T LITTER
Montgomery	Macon	SF-AL0049-0004.006-S-R-01	AL-49	4	PLEASE DON'T LITTER
Montgomery	Macon	SF-IN0085-0018.574-N-R-01	IN-85	19	PLEASE DON'T LITTER
Montgomery	Macon	SF-IN0085-0018.579-N-M-01	IN-85	19	PLEASE DON'T LITTER
Montgomery	Macon	SF-IN0085-0047.000-S-R-01	IN-85	47	PLEASE DON'T LITTER / KEEP ALABAMA THE BEAUTIFUL
Montgomery	Macon	SF-IN0085-0047.390-S-M-01	IN-85	47	PLEASE DON'T LITTER / KEEP ALABAMA THE BEAUTIFUL
Montgomery	Montgomery	SF-AL0003-0176.627-N-R-02	AL-3	177	PLEASE DON'T LITTER
Montgomery	Montgomery	SF-AL0003-0185.649-N-R-01	AL-3	186	NO DUMPING OF RUBBISH
Montgomery	Montgomery	SF-AL0006-0160.046-W-L-01	AL-6	160	\$500 FINE FOR DUMPING RUBBISH
Montgomery	Montgomery	SF-AL0006-0165.889-W-L-01	AL-6	166	\$500 FINE FOR DUMPING RUBBISH
Montgomery	Montgomery	SF-AL0006-0171.523-E-R-01	AL-6	172	PLEASE DON'T LITTER
Montgomery	Montgomery	SF-AL0006-0179.161-W-L-01	AL-6	179	PLEASE DON'T LITTER
Montgomery	Montgomery	SF-AL0008-0147.196-E-R-01	AL-126	8	NO DUMPING OF RUBBISH
Montgomery	Montgomery	SF-AL0008-0152.158-W-L-01	AL-8	152	\$500 FINE FOR DUMPING RUBBISH
Montgomery	Montgomery	SF-AL0008-0152.196-W-L-01	AL-8	152	\$500 FINE FOR DUMPING RUBBISH
Montgomery	Montgomery	SF-AL0009-0092.459-S-L-02	AL-9	92	\$500 FINE FOR DUMPING RUBBISH
Montgomery	Montgomery	SF-AL0009-0109.304-N-R-02	AL-9	109	PLEASE DON'T LITTER
Montgomery	Montgomery	SF-AL0009-0111.003-S-L-01	AL-9	111	PLEASE DON'T LITTER

ALDOT Active Anti-Litter Signage:
Fiscal Year 2017

ALDOT Area	County	ALDOT Asset ID	Route	Nearest Mile Post	Description
Montgomery	Montgomery	SF-AL0009-0111.720-N-R-01	AL-9	112	\$500 FINE FOR DUMPING RUBBISH
Montgomery	Montgomery	SF-AL0009-0111.733-S-L-01	AL-9	112	\$500 FINE FOR DUMPING RUBBISH
Montgomery	Montgomery	SF-AL0009-0111.782-S-L-01	AL-9	112	\$500 FINE FOR DUMPING RUBBISH
Montgomery	Montgomery	SF-AL0053-0092.546-N-R-02	AL-53	93	PLEASE DON'T LITTER
Montgomery	Montgomery	SF-AL0053-0093.592-S-L-01	AL-53	94	PLEASE DON'T LITTER
Montgomery	Montgomery	SF-AL0053-0100.522-S-L-01	AL-53	101	\$500 FINE FOR DUMPING RUBBISH
Montgomery	Montgomery	SF-AL0053-0160.040-N-R-01	AL-53	160	\$500 FINE FOR DUMPING
Montgomery	Montgomery	SF-AL0126-0005.096-E-R-02	AL-126	5	\$500 FINE FOR DUMPING RUBBISH
Montgomery	Montgomery	SF-AL0126-0005.098-W-L-02	AL-126	5	\$500 FINE FOR DUMPING RUBBISH
Montgomery	Montgomery	SF-AL0152-0001.600-E-R-02	AL-152	2	PLEASE DON'T LITTER
Montgomery	Montgomery	SF-AL0152-0004.045-W-L-01	AL-152	4	PLEASE DON'T LITTER
Montgomery	Montgomery	SF-AL0152-0005.526-W-L-02	AL-152	6	\$500 FINE FOR DUMPING RUBBISH
Montgomery	Montgomery	SF-AL0152-0005.533-E-R-02	AL-152	6	\$500 FINE FOR DUMPING RUBBISH
Montgomery	Montgomery	SF-IN0065-0159.093-N-R-01	IN-65	159	PLEASE DON'T LITTER
Montgomery	Montgomery	SF-IN0065-0165.142-S-L-02	IN-65	165	PLEASE DON'T LITTER
Montgomery	Montgomery	SF-IN0065-0173.808-N-R-02	IN-65	174	PLEASE DON'T LITTER
Montgomery	Montgomery	SF-IN0085-0015.769-N-R-01	IN-85	16	PLEASE DON'T LITTER
Montgomery	Russell	SF-AL0008-0201.693-E-L-01	AL-8	202	\$500 FINE FOR DUMPING RUBBISH
Troy	Barbour	SF-AL0006-0235.272-E-L-01	AL-6	235	\$500 FINE FOR DUMPING
Troy	Barbour	SF-AL0006-0239.783-E-L-02	AL-6	240	PLEASE DON'T LITTER / KEEP ALABAMA THE BEAUTIFUL
Troy	Barbour	SF-AL0010-0190.515-E-L-01	AL-10	191	DON'T LITTER
Troy	Barbour	SF-AL0010-0190.686-E-R-01	AL-10	191	KEEP ALABAMA THE BEAUTIFUL
Troy	Barbour	SF-AL0030-0011.875-E-L-01	AL-30	12	KEEP ALABAMA THE BEAUTIFUL
Troy	Barbour	SF-AL0051-0041.687-N-R-01	AL-51	42	PLEASE DON'T LITTER
Troy	Barbour	SF-AL0095-0062.536-N-R-01	AL-95	63	KEEP ALABAMA THE BEAUTIFUL
Troy	Barbour	SF-AL0095-0063.673-N-L-01	AL-95	64	KEEP ALABAMA THE BEAUTIFUL
Troy	Barbour	SF-AL0130-0014.477-E-L-01	AL-130	14	DON'T LITTER
Troy	Barbour	SF-AL0130-0014.695-E-R-01	AL-130	15	\$500 FINE FOR DUMPING RUBBISH
Troy	Barbour	SF-AL0130-0014.695-E-R-02	AL-130	15	\$500 FINE FOR DUMPING RUBBISH
Troy	Barbour	SF-AL0131-0016.073-N-R-01	AL-131	16	PLEASE DON'T LITTER / KEEP ALABAMA THE BEAUTIFUL
Troy	Barbour	SF-AL0131-0020.810-N-L-01	AL-131	21	PLEASE DON'T LITTER / KEEP ALABAMA THE BEAUTIFUL
Troy	Barbour	SF-AL0165-0003.150-N-R-01	AL-165	3	KEEP ALABAMA THE BEAUTIFUL
Troy	Barbour	SF-AL0239-0001.176-N-R-02	AL-239	1	\$500 FINE FOR DUMPING
Troy	Barbour	SF-AL0239-0001.224-N-R-02	AL-239	1	\$500 FINE FOR DUMPING
Troy	Barbour	SF-AL0239-0001.229-N-R-02	AL-239	1	\$500 FINE FOR DUMPING
Troy	Coffee	SF-AL0012-0179.568-E-R-01	AL-12	180	NO DUMPING OF RUBBISH
Troy	Coffee	SF-AL0012-0179.702-E-R-01	AL-12	180	NO DUMPING OF RUBBISH
Troy	Coffee	SF-AL0012-0574.379-N-R-01	AL-12	574	PLEASE DON'T LITTER / KEEP ALABAMA THE BEAUTIFUL
Troy	Coffee	SF-AL0053-0057.057-N-R-01	AL-53	57	PLEASE DON'T LITTER
Troy	Coffee	SF-AL0141-0003.187-N-L-01	AL-141	3	NO DUMPING OF RUBBISH
Troy	Covington	SF-AL0009-0000.081-N-R-01	AL-9	0	PLEASE DON'T LITTER / KEEP ALABAMA THE BEAUTIFUL
Troy	Covington	SF-AL0009-0026.118-N-R-01	AL-9	26	KEEP ALABAMA THE BEAUTIFUL
Troy	Covington	SF-AL0012-0122.826-E-R-01	AL-12	123	NO DUMPING OF RUBBISH
Troy	Covington	SF-AL0012-0123.903-E-R-01	AL-12	124	NO DUMPING OF RUBBISH
Troy	Covington	SF-AL0012-0124.219-W-R-01	AL-12	124	NO DUMPING OF RUBBISH
Troy	Covington	SF-AL0012-0151.323-E-R-01	AL-12	151	KEEP ALABAMA THE BEAUTIFUL
Troy	Covington	SF-AL0015-0048.423-N-R-01	AL-15	48	KEEP ALABAMA THE BEAUTIFUL

ALDOT Active Anti-Litter Signage:
Fiscal Year 2017

ALDOT Area	County	ALDOT Asset ID	Route	Nearest Mile Post	Description
Troy	Covington	SF-AL0052-0002.045-E-R-01	AL-52	2	PLEASE DON'T LITTER
Troy	Covington	SF-AL0055-0002.023-N-R-01	AL-55	2	NO DUMPING OF RUBBISH
Troy	Covington	SF-AL0055-0002.329-S-R-01	AL-55	2	\$500 FINE FOR DUMPING RUBBISH
Troy	Covington	SF-AL0055-0023.344-S-R-01	AL-55	23	PLEASE DON'T LITTER / KEEP ALABAMA THE BEAUTIFUL
Troy	Crenshaw	SF-AL0010-0136.503-E-R-02	AL-10	137	DON'T LITTER
Troy	Dale	SF-AL0105-0001.299-N-R-01	AL-105	1	PLEASE DON'T LITTER / KEEP ALABAMA THE BEAUTIFUL
Troy	Dale	SF-AL0123-0034.788-N-R-01	AL-123	35	\$500 FINE FOR DUMPING RUBBISH
Troy	Henry	SF-AL0010-0217.289-E-L-01	AL-10	217	PLEASE DON'T LITTER
Troy	Henry	SF-AL0095-0047.807-N-R-01	AL-95	48	KEEP ALABAMA THE BEAUTIFUL
Troy	Henry	SF-AL0134-0070.619-E-L-01	AL-134	71	\$500 FINE FOR DUMPING ON RIGHT OF WAY
Troy	Henry	SF-AL0134-0070.634-E-L-01	AL-134	71	\$500 FINE FOR DUMPING ON RIGHT OF WAY
Troy	Henry	SF-AL0134-0070.651-E-L-01	AL-134	71	\$500 FINE FOR DUMPING ON RIGHT OF WAY
Troy	Houston	SF-AL0001-0010.838-N-L-01	AL-1	11	PLEASE DON'T LITTER
Troy	Houston	SF-AL0012-0203.239-E-M-01	AL-12	203	\$500 FINE FOR DUMPING RUBBISH
Troy	Houston	SF-AL0012-0214.171-E-R-01	AL-12	214	PLEASE DON'T LITTER / KEEP ALABAMA THE BEAUTIFUL
Troy	Houston	SF-AL0012-0216.442-E-R-02	AL-12	216	PLEASE DON'T LITTER / KEEP ALABAMA THE BEAUTIFUL
Troy	Houston	SF-AL0012-0218.270-E-L-02	AL-12	218	PLEASE DON'T LITTER / KEEP ALABAMA THE BEAUTIFUL
Troy	Houston	SF-AL0012-0230.759-E-L-01	AL-12	232	\$500 FINE FOR DUMPING RUBBISH
Troy	Houston	SF-AL0012-0230.759-E-R-01	AL-12	231	\$500 FINE FOR DUMPING RUBBISH
Troy	Houston	SF-AL0012-0231.161-E-L-01	AL-12	231	PLEASE DON'T LITTER / KEEP ALABAMA THE BEAUTIFUL
Troy	Houston	SF-AL0052-0065.781-E-L-01	AL-52	66	\$500 FINE FOR DUMPING RUBBISH
Troy	Houston	SF-AL0052-0067.617-E-R-01	AL-52	68	KEEP ALABAMA THE BEAUTIFUL
Troy	Houston	SF-AL0052-0080.725-E-L-01	AL-52	81	PLEASE DON'T LITTER / KEEP ALABAMA THE BEAUTIFUL
Troy	Houston	SF-AL0053-0027.147-N-R-01	AL-53	27	\$500 FINE FOR DUMPING ON RIGHT OF WAY
Troy	Houston	SF-AL0109-0006.248-N-R-01	AL-109	6	KEEP ALABAMA THE BEAUTIFUL
Troy	Houston	SF-AL0109-0008.483-N-L-01	AL-109	8	KEEP ALABAMA THE BEAUTIFUL
Troy	Houston	SF-AL0210-0001.693-E-L-01	AL-210	2	PLEASE DON'T LITTER / KEEP ALABAMA THE BEAUTIFUL
Troy	Houston	SF-AL0210-0009.800-E-L-01	AL-210	10	KEEP ALABAMA THE BEAUTIFUL
Troy	Houston	SF-AL0210-0012.094-E-L-01	AL-210	12	KEEP ALABAMA THE BEAUTIFUL
Troy	Houston	SF-AL0605-0006.276-N-R-01	AL-605	6	NO DUMPING
Troy	Pike	SF-AL0010-0184.748-E-L-01	AL-10	185	NO DUMPING OF RUBBISH
Troy	Pike	SF-AL0010-0184.803-E-L-01	AL-10	185	NO DUMPING OF RUBBISH
Troy	Pike	SF-AL0015-0123.114-N-L-01	AL-15	123	DON'T LITTER
Troy	Pike	SF-AL0053-0088.673-N-L-01	AL-53	89	PLEASE DON'T LITTER
Troy	Pike	SF-AL0087-0050.179-N-R-01	AL-87	50	DON'T LITTER
Troy	Pike	SF-AL0125-0019.805-N-R-01	AL-125	0	DON'T LITTER
Troy	Pike	SF-AL0125-0019.805-N-R-01	AL-125	20	DON'T LITTER
Troy	Pike	SF-AL0167-0048.863-N-R-01	AL-167	49	KEEP ALABAMA THE BEAUTIFUL
Troy	Pike	SF-AL0223-0000.275-N-R-01	AL-223	0	NO DUMPING OF RUBBISH
Troy	Pike	SF-AL0223-0011.414-N-L-01	AL-223	11	DON'T LITTER
Tuscaloosa	Bibb	SF-AL0005-0097.425-N-R-01	AL-5	97	\$500 FINE FOR DUMPING RUBBISH
Tuscaloosa	Bibb	SF-AL0005-0097.442-S-R-01	AL-5	97	\$500 FINE FOR DUMPING RUBBISH
Tuscaloosa	Bibb	SF-AL0139-0019.135-S-R-01	AL-139	19	\$500 FINE FOR DUMPING RUBBISH
Tuscaloosa	Chilton	SF-AL0003-0223.227-N-R-01	AL-3	223	\$500 FINE FOR DUMPING RUBBISH
Tuscaloosa	Chilton	SF-AL0003-0236.945-S-R-01	AL-3	237	\$500 FINE FOR DUMPING RUBBISH
Tuscaloosa	Chilton	SF-AL0003-0240.530-N-R-01	AL-3	241	PLEASE DON'T LITTER
Tuscaloosa	Chilton	SF-AL0006-0099.477-E-R-01	AL-6	99	\$500 FINE FOR DUMPING RUBBISH

ALDOT Active Anti-Litter Signage:
Fiscal Year 2017

ALDOT Area	County	ALDOT Asset ID	Route	Nearest Mile Post	Description
Tuscaloosa	Chilton	SF-AL0006-0103.181-W-R-01	AL-6	103	\$500 FINE FOR DUMPING RUBBISH
Tuscaloosa	Chilton	SF-AL0006-0105.882-E-R-01	AL-6	106	\$500 FINE FOR DUMPING RUBBISH
Tuscaloosa	Chilton	SF-AL0006-0109.189-E-R-01	AL-6	109	\$500 FINE FOR DUMPING RUBBISH
Tuscaloosa	Chilton	SF-AL0006-0113.842-W-R-01	AL-6	114	\$500 FINE FOR DUMPING RUBBISH
Tuscaloosa	Chilton	SF-AL0022-0046.470-W-R-01	AL-22	46	\$500 FINE FOR DUMPING RUBBISH
Tuscaloosa	Chilton	SF-AL0022-0049.839-W-R-01	AL-22	50	\$500 FINE FOR DUMPING RUBBISH
Tuscaloosa	Chilton	SF-AL0022-0058.609-E-R-01	AL-22	59	\$500 FINE FOR DUMPING
Tuscaloosa	Chilton	SF-AL0022-0059.231-E-R-01	AL-22	59	\$500 FINE FOR DUMPING RUBBISH
Tuscaloosa	Chilton	SF-AL0022-0062.538-W-R-01	AL-22	63	\$500 FINE FOR DUMPING
Tuscaloosa	Chilton	SF-AL0022-0075.012-E-R-01	AL-22	75	\$500 FINE FOR DUMPING RUBBISH
Tuscaloosa	Chilton	SF-AL0022-0075.214-E-R-01	AL-22	75	\$500 FINE FOR DUMPING RUBBISH
Tuscaloosa	Chilton	SF-AL0022-0078.189-W-R-01	AL-22	78	\$500 FINE FOR DUMPING RUBBISH
Tuscaloosa	Chilton	SF-AL0022-0080.683-W-R-01	AL-22	81	\$500 FINE FOR DUMPING RUBBISH
Tuscaloosa	Chilton	SF-AL0139-0000.850-N-R-01	AL-139	1	\$500 FINE FOR DUMPING RUBBISH
Tuscaloosa	Chilton	SF-AL0145-0001.474-N-R-01	AL-145	1	\$500 FINE FOR DUMPING RUBBISH
Tuscaloosa	Chilton	SF-AL0145-0006.850-S-R-01	AL-145	7	\$500 FINE FOR DUMPING
Tuscaloosa	Chilton	SF-AL0183-0046.957-S-R-01	AL-183	47	\$500 FINE FOR DUMPING RUBBISH
Tuscaloosa	Chilton	SF-AL0191-0000.550-S-R-01	AL-191	1	\$500 FINE FOR DUMPING RUBBISH
Tuscaloosa	Chilton	SF-AL0191-0003.918-N-R-01	AL-191	4	\$500 FINE FOR DUMPING RUBBISH
Tuscaloosa	Chilton	SF-AL0191-0010.146-N-R-01	AL-191	10	\$500 FINE FOR DUMPING RUBBISH
Tuscaloosa	Chilton	SF-AL0191-0013.220-S-R-01	AL-191	13	\$500 FINE FOR DUMPING RUBBISH
Tuscaloosa	Chilton	SF-IN0065-0213.123-S-R-01	IN-65	213	PLEASE DON'T LITTER
Tuscaloosa	Chilton	SF-IN0065-0213.268-S-R-01	IN-65	213	PLEASE DON'T LITTER
Tuscaloosa	Chilton	SF-IN0065-0213.489-N-R-01	IN-65	213	PLEASE DON'T LITTER
Tuscaloosa	Sumter	SF-AL0007-0006.800-N-R-01	AL-7	7	KEEP ALABAMA THE BEAUTIFUL
Tuscaloosa	Sumter	SF-AL0007-0006.800-N-R-02	AL-7	7	\$500 FINE FOR DUMPING RUBBISH
Tuscaloosa	Sumter	SF-AL0007-0008.300-N-L-01	AL-7	8	\$500 FINE FOR DUMPING
Tuscaloosa	Sumter	SF-AL0007-0010.700-N-L-01	AL-7	11	KEEP ALABAMA THE BEAUTIFUL
Tuscaloosa	Sumter	SF-AL0007-0010.700-N-L-02	AL-7	11	\$500 FINE FOR DUMPING RUBBISH
Tuscaloosa	Sumter	SF-AL0007-0024.500-N-R-01	AL-7	25	PLEASE DON'T LITTER
Tuscaloosa	Sumter	SF-AL0007-0027.000-N-L-01	AL-7	27	PLEASE DON'T LITTER
Tuscaloosa	Sumter	SF-AL0017-0139.900-N-R-01	AL-17	140	KEEP ALABAMA THE BEAUTIFUL
Tuscaloosa	Sumter	SF-AL0017-0139.900-N-R-02	AL-17	140	\$500 FINE FOR DUMPING RUBBISH
Tuscaloosa	Sumter	SF-AL0017-0143.400-N-L-01	AL-17	143	KEEP ALABAMA THE BEAUTIFUL
Tuscaloosa	Sumter	SF-AL0017-0143.400-N-L-02	AL-17	143	\$500 FINE FOR DUMPING RUBBISH
Tuscaloosa	Sumter	SF-IN0059-0000.100-N-R-01	IN-59	0	PLEASE DON'T LITTER
Tuscaloosa	Tuscaloosa	SF-AL0006-0044.909-W-R-01	AL-6	45	\$500 FINE FOR DUMPING RUBBISH
Tuscaloosa	Tuscaloosa	SF-AL0007-0059.198-N-R-01	AL-7	59	\$500 FINE FOR DUMPING RUBBISH
Tuscaloosa	Tuscaloosa	SF-AL0007-0075.412-S-R-01	AL-7	75	\$500 FINE FOR DUMPING RUBBISH
Tuscaloosa	Tuscaloosa	SF-AL0007-0087.470-N-R-02	AL-7	87	\$500 FINE FOR DUMPING TRASH ON RIGHT OF WAY
Tuscaloosa	Tuscaloosa	SF-AL0007-0089.760-N-R-01	AL-7	90	\$500 FINE FOR DUMPING RUBBISH
Tuscaloosa	Tuscaloosa	SF-AL0007-0102.158-S-R-01	AL-7	102	\$500 FINE FOR DUMPING RUBBISH
Tuscaloosa	Tuscaloosa	SF-AL0069-0149.326-S-R-02	AL-69	149	\$500 FINE FOR DUMPING RUBBISH
Tuscaloosa	Tuscaloosa	SF-AL0069-0153.370-S-R-01	AL-69	153	\$500 FINE FOR DUMPING RUBBISH
Tuscaloosa	Tuscaloosa	SF-AL0069-0153.475-N-R-01	AL-69	153	\$500 FINE FOR DUMPING RUBBISH
Tuscaloosa	Tuscaloosa	SF-AL0069-0157.187-N-R-03	AL-69	157	\$500 FINE FOR DUMPING RUBBISH
Tuscaloosa	Tuscaloosa	SF-AL0069-0163.678-S-R-01	AL-69	164	NO DUMPING OF RUBBISH

ALDOT Active Anti-Litter Signage:
Fiscal Year 2017

ALDOT Area	County	ALDOT Asset ID	Route	Nearest Mile Post	Description
Tuscaloosa	Tuscaloosa	SF-AL0069-0179.178-S-R-01	AL-69	179	\$500 FINE FOR DUMPING RUBBISH
Tuscaloosa	Tuscaloosa	SF-AL0171-0023.455-S-R-01	AL-171	23	\$500 FINE FOR DUMPING RUBBISH
Tuscaloosa	Tuscaloosa	SF-AL0215-0010.385-S-R-01	AL-215	10	\$500 FINE FOR DUMPING
Tuscaloosa	Tuscaloosa	SF-AL0216-0000.180-E-R-01	AL-216	0	\$500 FINE FOR DUMPING ON RIGHT OF WAY
Tuscaloosa	Tuscaloosa	SF-AL0216-0025.838-W-R-02	AL-216	26	\$500 FINE FOR DUMPING ON RIGHT OF WAY
Tuscaloosa	Tuscaloosa	SF-IN0059-0070.336-S-R-01	IN-59	70	KEEP ALABAMA THE BEAUTIFUL
Tuscaloosa	Tuscaloosa	SF-IN0059-0076.032-N-R-01	IN-59	76	PLEASE DON'T LITTER
Tuscumbia	Colbert	SF-AL0002-0000.665-E-R-01	AL-2	1	PLEASE DON'T LITTER
Tuscumbia	Colbert	SF-AL0002-0020.681-E-R-01	AL-2	21	\$500 FINE FOR DUMPING ON RIGHT OF WAY
Tuscumbia	Colbert	SF-AL0002-0024.037-W-R-01	AL-2	24	\$500 FINE FOR DUMPING RUBBISH
Tuscumbia	Colbert	SF-AL0002-0026.412-E-R-01	AL-2	26	\$500 FINE FOR DUMPING RUBBISH
Tuscumbia	Colbert	SF-AL0002-0026.437-E-R-01	AL-2	26	PLEASE DON'T LITTER
Tuscumbia	Colbert	SF-AL0002-0027.351-W-R-01	AL-2	27	PLEASE DON'T LITTER
Tuscumbia	Colbert	SF-AL0002-0029.474-W-R-01	AL-2	29	PLEASE DON'T LITTER
Tuscumbia	Colbert	SF-AL0013-0300.408-N-R-01	AL-13	300	PLEASE DON'T LITTER
Tuscumbia	Colbert	SF-AL0013-0307.637-N-R-01	AL-13	308	KEEP ALABAMA THE BEAUTIFUL
Tuscumbia	Colbert	SF-AL0013-0307.640-S-R-01	AL-13	308	PLEASE DON'T LITTER
Tuscumbia	Colbert	SF-AL0184-0007.879-W-R-03	AL-184	8	\$500 FINE FOR DUMPING
Tuscumbia	Colbert	SF-AL0184-0008.929-E-L-01	AL-184	9	\$500 FINE FOR DUMPING
Tuscumbia	Colbert	SF-AL0184-0008.929-W-R-01	AL-184	9	\$500 FINE FOR DUMPING
Tuscumbia	Franklin	SF-AL0013-0287.590-N-R-01	AL-13	288	KEEP ALABAMA THE BEAUTIFUL
Tuscumbia	Franklin	SF-AL0024-0025.870-E-R-01	AL-24	26	PLEASE DON'T LITTER / KEEP ALABAMA THE BEAUTIFUL
Tuscumbia	Franklin	SF-AL0024-0038.016-E-R-01	AL-24	38	PLEASE DON'T LITTER / KEEP ALABAMA THE BEAUTIFUL
Tuscumbia	Lauderdale	SF-AL0002-0042.501-W-R-01	AL-2	43	\$500 FINE FOR DUMPING RUBBISH
Tuscumbia	Lauderdale	SF-AL0002-0059.631-W-R-01	AL-2	60	KEEP ALABAMA THE BEAUTIFUL
Tuscumbia	Lauderdale	SF-AL0013-0335.777-S-R-01	AL-13	336	PLEASE DON'T LITTER
Tuscumbia	Lauderdale	SF-AL0017-0346.414-S-R-01	AL-17	346	KEEP ALABAMA THE BEAUTIFUL
Tuscumbia	Lauderdale	SF-AL0020-0000.253-E-R-01	AL-20	0	KEEP ALABAMA THE BEAUTIFUL
Tuscumbia	Lauderdale	SF-AL0020-0003.005-W-R-01	AL-20	3	KEEP ALABAMA THE BEAUTIFUL
Tuscumbia	Lauderdale	SF-AL0020-0018.086-E-R-01	AL-20	18	NO DUMPING OF RUBBISH
Tuscumbia	Lauderdale	SF-AL0020-0018.108-E-R-01	AL-20	18	NO DUMPING OF RUBBISH
Tuscumbia	Lauderdale	SF-AL0064-0014.722-W-R-01	AL-64	15	\$500 FINE FOR DUMPING RUBBISH
Tuscumbia	Lauderdale	SF-AL0099-0020.229-S-R-01	AL-99	20	PLEASE DON'T LITTER
Tuscumbia	Lauderdale	SF-AL0101-0039.033-S-R-01	AL-101	39	PLEASE DON'T LITTER
Tuscumbia	Lauderdale	SF-AL0133-0015.658-S-R-01	AL-133	16	\$500 FINE FOR DUMPING
Tuscumbia	Lauderdale	SF-AL0157-0091.014-S-R-01	AL-157	91	PLEASE DON'T LITTER / KEEP ALABAMA THE BEAUTIFUL
Tuscumbia	Lauderdale	SF-AL0207-0000.999-N-R-02	AL-207	1	PLEASE DON'T LITTER
Tuscumbia	Lauderdale	SF-AL0207-0013.989-S-R-01	AL-207	14	PLEASE DON'T LITTER
Tuscumbia	Lawrence	SF-AL0020-0040.723-E-R-01	AL-20	41	PLEASE DON'T LITTER
Tuscumbia	Lawrence	SF-AL0020-0045.986-W-R-01	AL-20	46	KEEP ALABAMA THE BEAUTIFUL
Tuscumbia	Lawrence	SF-AL0020-0047.098-E-R-01	AL-20	47	KEEP ALABAMA THE BEAUTIFUL
Tuscumbia	Lawrence	SF-AL0020-0050.502-W-R-01	AL-20	51	KEEP ALABAMA THE BEAUTIFUL
Tuscumbia	Lawrence	SF-AL0020-0061.254-W-M-01	AL-20	61	PLEASE DON'T LITTER
Tuscumbia	Lawrence	SF-AL0020-0061.254-W-R-01	AL-20	61	PLEASE DON'T LITTER
Tuscumbia	Lawrence	SF-AL0024-0038.222-W-R-01	AL-24	38	PLEASE DON'T LITTER / KEEP ALABAMA THE BEAUTIFUL
Tuscumbia	Lawrence	SF-AL0024-0047.761-E-R-01	AL-24	48	NO DUMPING OF RUBBISH
Tuscumbia	Lawrence	SF-AL0024-0058.887-E-R-01	AL-24	59	NO DUMPING OF RUBBISH

ALDOT Active Anti-Litter Signage:
Fiscal Year 2017

ALDOT Area	County	ALDOT Asset ID	Route	Nearest Mile Post	Description
Tuscumbia	Lawrence	SF-AL0024-0059.887-W-R-01	AL-24	60	NO DUMPING OF RUBBISH
Tuscumbia	Lawrence	SF-AL0024-0063.525-W-R-01	AL-24	64	PLEASE DON'T LITTER / KEEP ALABAMA THE BEAUTIFUL
Tuscumbia	Lawrence	SF-AL0033-0015.052-N-R-01	AL-33	15	PLEASE DON'T LITTER
Tuscumbia	Lawrence	SF-AL0033-0017.987-S-R-01	AL-33	18	PLEASE DON'T LITTER / KEEP ALABAMA THE BEAUTIFUL
Tuscumbia	Lawrence	SF-AL0033-0021.850-S-R-01	AL-33	22	PLEASE DON'T LITTER / KEEP ALABAMA THE BEAUTIFUL
Tuscumbia	Lawrence	SF-AL0033-0029.275-N-R-01	AL-33	29	\$500 FINE FOR DUMPING RUBBISH
Tuscumbia	Lawrence	SF-AL0033-0033.622-S-R-01	AL-33	34	\$500 FINE FOR DUMPING RUBBISH
Tuscumbia	Lawrence	SF-AL0033-0039.542-N-R-01	AL-33	40	PLEASE DON'T LITTER / KEEP ALABAMA THE BEAUTIFUL
Tuscumbia	Lawrence	SF-AL0101-0020.074-N-R-01	AL-101	20	\$500 FINE FOR DUMPING ON RIGHT OF WAY
Tuscumbia	Lawrence	SF-AL0157-0037.213-N-R-01	AL-157	37	NO DUMPING OF RUBBISH
Tuscumbia	Lawrence	SF-AL0157-0046.084-N-R-01	AL-157	46	\$500 FINE FOR DUMPING RUBBISH
Tuscumbia	Lawrence	SF-AL0157-0050.117-S-R-01	AL-157	50	NO DUMPING OF RUBBISH
Tuscumbia	Limestone	SF-IN0065-0338.744-S-R-01	IN-65	339	PLEASE DON'T LITTER
Tuscumbia	Limestone	SF-IN0065-0350.312-S-R-01	IN-65	350	PLEASE DON'T LITTER
Tuscumbia	Limestone	SF-IN0065-0355.085-N-R-01	IN-65	355	KEEP ALABAMA THE BEAUTIFUL
Tuscumbia	Limestone	SF-IN0065-0365.893-S-R-01	IN-65	366	PLEASE DON'T LITTER
Tuscumbia	Limestone	SF-IN0565-0002.080-E-R-01	IN-565	2	KEEP ALABAMA THE BEAUTIFUL
Tuscumbia	Limestone	SF-IN0565-0004.100-E-R-01	IN-565	4	KEEP ALABAMA THE BEAUTIFUL
Tuscumbia	Limestone	SF-IN0565-0004.273-W-R-01	IN-565	4	KEEP ALABAMA THE BEAUTIFUL
Tuscumbia	Limestone	SF-IN0565-0006.900-W-R-01	IN-565	7	KEEP ALABAMA THE BEAUTIFUL
Tuscumbia	Morgan	SF-IN0065-0317.739-N-R-01	IN-65	318	PLEASE DON'T LITTER
Tuscumbia	Morgan	SF-IN0065-0332.674-S-R-01	IN-65	333	PLEASE DON'T LITTER

**Specifics as Related to Contract October 1, 2015-September 30, 2017
First Quarter Reporting Period October 1, 2016- December 30, 2016**

The contract for 2015-17 between Alabama PALS and ALDOT was finalized and received by Alabama PALS in October 2015, and includes components which both parties feel will best benefit the growth and maintenance of these valuable statewide programs.

ALDOT and PALS have made final changes to a new and more information specific data base, which will be kept and updated by Alabama PALS. (See Data Base Below) This data base upgrade has afforded PALS a better and more efficient way in which to monitor compliance for the program, keep better contact with the volunteer adoptees, as well as beginning and creating and implementing a new and efficient inspection process for the program.

All new data received from this point forward should reflect accurate information for each adopted mile. The data base is now updated (as of March 31, 2016) with the ability to view exact numbers and locations of State, Federal and County adopted miles. Total miles, groups included in report)

PALS continues to receive a very high level of responses and new applications (see **attachments**) for Adopt A Mile and Adopt a Stream programs during the First Quarter of 2016-17. A new Compliance Reporting Form has been included in the PALS/ Adopt A Mile newsletter, where groups and individuals, PALS Chapters and others can report a group that is not keeping their respective mile of highway cleaned on a regular basis. PALS continues to work with ALDOT to identify miles that are not in the new data base system, did not transfer from the old data base, or were not entered into the old system originally.

In addition, PALS has added spaces on the Spring Cleanup Report Forms for cleanup groups to report cleanup on State and Federal highways for 2016 and will continue during the 2016 Spring Cleanup.

2016 Alabama PALS Statewide Governor's Awards Program

The 2016 Statewide Governors Awards program was held at the Marriott at Capitol Hill in Prattville in November 16, 2016. 40 + awards were presented in categories including, Adopt A Mile, Adopt A Stream, Clean Campus, Spring Cleanup Awards, Volunteer of the Year, Coastal Cleanup, City, County and others. Over 250 statewide volunteers attended the luncheon. PALS presented to awards to volunteers representing 20 Alabama counties.

Tony Harris and Amanda Deam from ALDOT were present at the awards ceremony.

New Adoptees and Miles Adopted 9/01/2016-12/31/2016 (see Attached List)

Attached list of AAM applications and signs erected is attached to this report. Reports for all applications, signs mailed and erected are included in each quarterly reports.

PALS and ALDOT partnered successfully in having all miles on Highway 80 adopted for the 2015 50th Anniversary of the Civil Rights March from Selma to Montgomery. As in the past, this partnership served in creating a positive outcome for this large undertaking. Special consideration from all entities was recognized and the project was completed ahead of schedule, through the cooperation of all parties involved. All supplies and materials (trash bags, safety vests and safety forms) were distributed prior to the first cleanup date.

Vests are available for all adoptees and letters have been sent to all AAM participants regarding the availability of vests.

Adopt A Mile Signs to be Replaced

Margaret continues to send letters to ALDOT District Engineers regarding the replacement of respective signs for each district, and will continue follow up on future sign replacement as the requests come into the PALS office. As data is updated and added to the new AAM data base, Margaret will continue to correspond with all ALDOT district office in regard to removal or replacement of AAM signs.

ALDOT District Office Correspondence

Margaret remains in touch with ALDOT District offices regarding the new protocol for the Adopt A Mile program. Margaret feels like all Districts are excited about the protocol for the program and feel like having PALS handle all paperwork and signage enables the adoptees to receive the signs in a more timely fashion.

Ongoing contact is made with respective District offices regarding applications, paperwork and erecting of AAM signs. District offices of ALDOT have been very willing to assist the PALS office in all aspects.

PALS would like to encourage all ALDOT offices to report to the PALS office, all miles that appear to be picked up on a regular basis, or signs that have faded and become unable to be read. PALS will contact the respective group.

The “Don’t Drop It On Alabama” Statewide Cleanup

The 2017 Statewide “Don’t Drop It On Alabama” Spring Cleanup will be held on April 15-22, 2017.

The 2016 “Don’t Drop It On Alabama” Statewide Spring Cleanup was held on April 16-23, 2016. 65 counties participated in the 2016 annual Statewide Spring Cleanup, which represents the largest county total in the history of the “Don’t Drop It On Alabama” Spring Cleanup. A total of 127 statewide groups participated in the 2016 Spring Cleanup effort. Some cleanups had to be rescheduled for later dates in May-July due to weather. With approximately 75% of Report Forms received in the PALS office, over 343 tons of litter have been reported as being picked up during the 2016 annual cleanup.

All 2016 Spring Cleanup materials supplies and materials were shipped to all participating counties, cities and other groups statewide by March 15, 2016.

Lists and contact information for each county’s Adopt a Mile groups were sent to each county coordinator for contacting for participation in the 2015 cleanup.

Materials and Supplies to be Furnished for 2017 Spring Cleanup

*Large Heavy Duty Trash Bags w/ PALS Corporate Sponsors and Partners Logo’s
2016 Window Decals
Area Captains Totes
Ad Slicks for promoting cleanup
Reporting Forms
PALS Program Booklets
Adopt A Mile brochures
Adopt A Stream brochures
Alabama Clean Campus Program brochures
Adopt an Area brochures
Safety Regulations and Tips*

PALS/ALDOT Public Service Announcement (ABA Reports Enclosed)

The 2016 PALS/ALDOT PSA’s began running in June 2016. The 3 month contract with the Alabama Broadcasters Association and ran through August 2016.

The 2016 PSA’s received air time on Radio and Television slots for the 3 month period and received over \$ 280,000 worth of statewide air time for the \$ 25,000 investment.

(August Totals Included In Report)

As in past years, air time and scheduling reports from the Alabama Broadcasters Association will be included in ALDOT reports for that time period.

Data Base for Adopt A Mile Program (updated copy on jump drive included in this report)

The Adopt a Mile data base is now current and working effectively. PALS is currently able to view and total exact number of groups and adopted miles by County, State and Federal miles. PALS continues to work with Todd Jones of ALDOT to ensure that the data base is working correctly and enabling PALS to best use the data base for the benefit of the Adopt a Mile program.

PALS will continue to provide all data base updates to ALDOT on a quarterly basis.

PALS continues to add/delete and change information to the new Adopt A Mile data base as updated information is collected. In addition to daily attention to the data base, a file system has been created and maintained to assist in creating an accurate account of all County and State and Federal adopted mile in the future.

Adopt a Mile Inspections

The Adopt A Mile inspection program for 2016 began in May 2016 and was completed by July 15, 2016. The inspection program focused on the Northern Zone for 2016, and all updates will be listed on the Adopt a Mile data base.

This internship program proved highly effective and will continue each year as specified in the PALS/ALDOT contact.

PALS has already received a commitment for the internship for the Summer of 2017 and will begin on Approximately June 1, 2017. All miles assigned to the South Zone will be inspected, photographed and data recorded during this time period.

All new data from the Intern AAM Inspection Program reports will added to the PALS/AAM data base, reflecting any changes, additions or deletions from current data base.

Materials Furnished for AAM Inspection Intern Program

ALDOT provided maps of each county in South Zone listing all highways
List of all adopted miles in each North County (state/federal)
List and contacts of ALDOT offices in South Zone
HI VIZ Vehicle Safety Lights
HI VIZ Safety Vests
PALS/ALDOT Inspection program magnetic vehicle signs
Digital Cameras
Vehicle furnished by Paul Claborn (Albertville, AL)
Prepaid Gas Cards for Intern

PALS/Adopt A Mile Newsletter (Included in Report)

The PALS/Adopt A Mile Winter Newsletter will be mailed to all Adopt A Mile, Adopt A Stream, Adopt An Area, Spring Cleanup participants, Clean Campus schools, Coastal Cleanup Captains, PALS members and PALS County Chairmen etc. in early January 2017. The total mailing is approximately 6,600. Applications for all “adopta” programs are included in each newsletter and are processed in the PALS office for adoption. Adopt a Mile reporting forms are also included in the newsletter.

The Summer PALS/Adopt A Mile Newsletter was printed and mailed to the complete PALS/AM data base in July 2016.

The Alabama Coastal Cleanup

The 2016 Alabama Coastal Cleanup was held on September 23, 2016 and included 31 zones from Dauphin Island to the FL/AL state line.

The 2016 cleanup was one of the largest Alabama Coastal Cleanups’ in history, with over 4,000 volunteers participating during this 2016 effort.

In addition to the coastal zones, highway 59 municipalities continued to play a major role in the cleanup effort, with volunteers participating along highway 59 in their respective municipalities.

The 2017 Alabama Coastal Cleanup will be held September 16, 2017.

Alabama PALS provided all cleanup supplies and materials for 31 Coastal Zones.

**Specifics as Related to Contract October 1, 2015-September 30, 2017
Second Quarter Reporting Period January 1/2017 – March 31, 2017**

The contract for 2015-17 between Alabama PALS and ALDOT was finalized and received by Alabama PALS in October 2015, and includes components which both parties feel will best benefit the growth and maintenance of these valuable statewide programs.

ALDOT and PALS have made final changes to a new and more information specific data base, which will be kept and updated by Alabama PALS. (See Data Base Below) This data base upgrade has afforded PALS a better and more efficient way in which to monitor compliance for the program, keep better contact with the volunteer adoptees, as well as beginning and creating and implementing a new and efficient inspection process for the program.

All new data received from this point forward should reflect accurate information for each adopted mile. The data base is now updated (as of March 31, 2016) with the ability to view exact numbers and locations of State, Federal and County adopted miles. Total miles, groups included in report)

PALS continues to receive a very high level of responses and new applications (see **attachments**) for Adopt A Mile and Adopt a Stream programs during the Second Quarter of 2016-17. A new Compliance Reporting Form has been included in the PALS/ Adopt A Mile newsletter, where groups and individuals, PALS Chapters and others can report a group that is not keeping their respective mile of highway cleaned on a regular basis. PALS continues to work with ALDOT to identify miles that are not in the new data base system, did not transfer from the old data base, or were not entered into the old system originally.

In addition, PALS has added spaces on the Spring Cleanup Report Forms for cleanup groups to report cleanup on State and Federal highways for 2017 and will continue during the 2017 Spring Cleanup.

2016 Alabama PALS Statewide Governor's Awards Program

The 2016 Statewide Governors Awards program was held at the Marriott at Capitol Hill in Prattville in November 16, 2016. 40 + awards were presented in categories including, Adopt A Mile, Adopt A Stream, Clean Campus, Spring Cleanup Awards, Volunteer of the Year, Coastal Cleanup, City, County and others. Over 250 statewide volunteers attended the luncheon. PALS presented to awards to volunteers representing 20 Alabama counties.

Tony Harris and Amanda Deam from ALDOT were present at the awards ceremony.

New Adoptees and Miles Adopted 1/1/17-3/31/17 (see Attached List)

Attached list of AAM applications and signs erected is attached to this report. Reports for all applications, signs mailed and erected are included in each quarterly reports.

PALS and ALDOT partnered successfully in having all miles on Highway 80 adopted for the 2015 50th Anniversary of the Civil Rights March from Selma to Montgomery. As in the past, this partnership served in creating a positive outcome for this large undertaking. Special consideration from all entities was recognized and the project was completed ahead of schedule, through the cooperation of all parties involved. All supplies and materials (trash bags, safety vests and safety forms) were distributed prior to the first cleanup date.

Safety Vests are available for all adoptees on State and Federal highways, and letters have been sent to all AAM participants regarding the availability of vests.

Adopt A Mile Signs to be Replaced

Margaret continues to send sent letters to ALDOT District Engineers regarding the replacement of respective signs for each district, and will continue follow up on future sign replacement as the requests come into the PALS office. As data is updated and added to the new AAM data base, Margaret will continue to correspond with all ALDOT district office in regard to removal or replacement of AAM signs.

ALDOT District Office Correspondence

Margaret remains in touch with ALDOT District offices regarding the new protocol for the Adopt A Mile program. Margaret feels like all Districts are excited about the protocol for the program and feel like having PALS handle all paperwork and signage enables the adoptees to receive the signs in a more timely fashion.

Ongoing contact is made with respective District offices regarding applications, paperwork and erecting of AAM signs. District offices of ALDOT have been very willing to assist the PALS office in all aspects.

PALS would like to encourage all ALDOT offices to report to the PALS office, all miles that appear to be picked up on a regular basis, or signs that have faded and become unable to be read. PALS will contact the respective group.

The “Don’t Drop It On Alabama” Statewide Cleanup

The 2017 Statewide “Don’t Drop It On Alabama” Spring Cleanup will be held on April 15-22, 2017.

The 2016 “Don’t Drop It On Alabama” Statewide Spring Cleanup was held on April 16-23, 2016. 65 counties participated in the 2016 annual Statewide Spring Cleanup, which represents the largest county total in the history of the “Don’t Drop It On Alabama” Spring Cleanup. A total of 127 statewide groups participated in the 2016 Spring Cleanup effort. Some cleanups had to be rescheduled for later dates in May-July due to weather. With approximately 75% of Report Forms received in the PALS office, over 343 tons of litter was reported as being picked up during the 2016 annual cleanup.

All 2016 Spring Cleanup materials supplies and materials were shipped to all participating counties, cities and other groups statewide by March 15, 2016.

Lists and contact information for each county’s Adopt a Mile groups were sent to each county coordinator for contacting for participation in the 2015 cleanup.

Materials and Supplies to be Furnished for 2017 Spring Cleanup

*Large Heavy Duty Trash Bags w/ PALS Corporate Sponsors and Partners Logo’s
2016 Window Decals*

Ad Slicks for promoting cleanup

Reporting Forms

PALS Program Booklets

Adopt A Mile brochures

Adopt A Stream brochures

Alabama Clean Campus Program brochures

Adopt an Area brochures

Safety Regulations and Tips

PALS/ALDOT Public Service Announcement (ABA Reports Enclosed)

The 2017 PALS/ALDOT PSA is scheduled to begin running in June 2017. The 3 month contract with the Alabama Broadcasters Association will be for the months of June – August 2017.

The 2016 PSA’s received air time on Radio and Television slots for the 3 month period and received over \$ 280,000 worth of statewide air time for the \$ 25,000 investment.

As in past years, air time and scheduling reports from the Alabama Broadcasters Association will be included in ALDOT reports for that time period.

Data Base for Adopt A Mile Program (updated copy on jump drive included in this report)

The Adopt a Mile data base is now current and working effectively. PALS is currently able to view and total exact number of groups and adopted miles by County, State and Federal miles. PALS continues to work with Todd Jones of ALDOT to ensure that the data base is working correctly and enabling PALS to best use the data base for the benefit of the Adopt a Mile program.

PALS will continue to provide all data base updates to ALDOT on a quarterly basis.

PALS continues to add/delete and change information to the new Adopt A Mile data base as updated information is collected. In addition to daily attention to the data base, a file system has been created and maintained to assist in creating an accurate account of all County and State and Federal adopted mile in the future.

Adopt a Mile Inspections

After reviewing the PALS/AAM data base, it has been realized that 42 miles that were scheduled for inspections were not inspected. These miles will be incorporated into the 2017 AAM Summer inspection program that will begin in mid April 2017. Jonathan Jenkins of Troy University will be coordinating and inspecting all miles in the South Zone during the 2017 inspection process, as well as the 42 miles mentioned above.

The Adopt A Mile inspection program for 2016 began in May 2016 and was completed by July 15, 2016. The inspection program focused on the Northern Zone for 2016, and all updates will be listed on the Adopt a Mile data base.

This internship program proved highly effective and will continue each year as specified in the PALS/ALDOT contact.

PALS has already received a commitment for the internship for the Summer of 2017 and will begin on Approximately June 1, 2017. All miles assigned to the South Zone will be inspected, photographed and data recorded during this time period.

All new data from the Intern AAM Inspection Program reports will added to the PALS/AAM data base, reflecting any changes, additions or deletions from current data base.

Materials Furnished for AAM Inspection Intern Program

ALDOT provided maps of each county in South Zone listing all highways

List of all adopted miles in each North County (state/federal)

List and contacts of ALDOT offices in South Zone

HI VIZ Vehicle Safety Lights

HI VIZ Safety Vests

PALS/ALDOT Inspection program magnetic vehicle signs

Digital Cameras

Vehicle furnished by Paul Claborn (Albertville, AL)

Prepaid Gas Cards for Intern

PALS/Adopt A Mile Newsletter (Included in Report)

The PALS/Adopt A Mile Winter Newsletter will be mailed to all Adopt A Mile, Adopt A Stream, Adopt An Area, Spring Cleanup participants, Clean Campus schools, Coastal Cleanup Captains, PALS members and PALS County Chairmen etc. in early January 2017. The total mailing is approximately 6,600. Applications for all “adopta” programs are included in each newsletter and are processed in the PALS office for adoption. Adopt a Mile reporting forms are also included in the newsletter.

The Winter PALS/Adopt A Mile Newsletter was printed and mailed to the complete PALS/AAM data base in late December 2016..

The Alabama Coastal Cleanup

The 2016 Alabama Coastal Cleanup was held on September 23, 2016 and included 31 zones from Dauphin Island to the FL/AL state line.

The 2016 cleanup was one of the largest Alabama Coastal Cleanups' in history, with over 4,000 volunteers participating during this 2016 effort.

In addition to the coastal zones, highway 59 municipalities continued to play a major role in the cleanup effort, with volunteers participating along highway 59 in their respective municipalities.

2017 will mark a historic year for the Alabama Coastal Cleanup. Alabama will celebrate 30 years of participation in the International Coastal Cleanup. Over 1.6 million lbs. of litter and debris have been removed from Alabama's beaches, bayous, backwaters and highways during the 29 history of the Alabama Coastal Cleanup.

The 2017 Alabama Coastal Cleanup will be held September 16, 2017.

Alabama PALS provides all cleanup supplies and materials for 31 Coastal Zones.

Large Heavy Duty Trash Bags

6,500 tee shirts for Volunteers, Zone Captains, staff etc.

Alabama Coastal Cleanup Posters

Ad Slicks for all 31 Zones

Data cards

Bottled Water

Zone Captain Packets

**Specifics as Related to Contract October 1, 2015-September 30, 2017
Third Quarter Reporting Period April 1/2017 – June 30, 2017**

The contract for 2015-17 between Alabama PALS and ALDOT was finalized and received by Alabama PALS in October 2015, and includes components which both parties feel will best benefit the growth and maintenance of these valuable statewide programs.

ALDOT and PALS have made final changes to a new and more information specific data base, which will be kept and updated by Alabama PALS. (See Data Base Below) This data base upgrade has afforded PALS a better and more efficient way in which to monitor compliance for the program, keep better contact with the volunteer adoptees, as well as beginning and creating and implementing a new and efficient inspection process for the program.

All new data received from this point forward should reflect accurate information for each adopted mile. The data base is now updated (as of March 31, 2016) with the ability to view exact numbers and locations of State, Federal and County adopted miles. Total miles, groups included in report)

PALS continues to receive a very high level of responses and new applications (**see attachments**) for Adopt A Mile and Adopt a Stream programs during the Second Quarter of 2016-17. A new Compliance Reporting Form has been included in the PALS/ Adopt A Mile newsletter, where groups and individuals, PALS Chapters and others can report a group that is not keeping their respective mile of highway cleaned on a regular basis. PALS continues to work with ALDOT to identify miles that are not in the new data base system, did not transfer from the old data base, or were not entered into the old system originally.

In addition, PALS has added spaces on the Spring Cleanup Report Forms for cleanup groups to report cleanup on State and Federal highways for 2017 and will continue during the 2017 Spring Cleanup.

2016 Alabama PALS Statewide Governor's Awards Program

The 2016 Statewide Governors Awards program was held at the Marriott at Capitol Hill in Prattville in November 16, 2016. 40 + awards were presented in categories including, Adopt A Mile, Adopt A Stream, Clean Campus, Spring Cleanup Awards, Volunteer of the Year, Coastal Cleanup, City, County and others. Over 250 statewide volunteers attended the luncheon. PALS presented to awards to volunteers representing 20 Alabama counties.

Tony Harris and Amanda Deam from ALDOT were present at the awards **ceremony**.

The 2017 Governors Awards will be held on November 8, 2017.

New Adoptees and Miles Adopted 4/1/17-6/30/17 (see Attached List)

Attached list of AAM applications and signs erected is attached to this report. Reports for all applications, signs mailed and erected are included in each quarterly reports.

PALS and ALDOT partnered successfully in having all miles on Highway 80 adopted for the 2015 50th Anniversary of the Civil Rights March from Selma to Montgomery. As in the past, this partnership served in creating a positive outcome for this large undertaking. Special consideration from all entities was recognized and the project was completed ahead of schedule, through the cooperation of all parties involved. All supplies and materials (trash bags, safety vests and safety forms) were distributed prior to the first cleanup date.

Safety Vests are available for all adoptees on State and Federal highways, and letters have been sent to all AAM participants regarding the availability of vests.

Adopt A Mile Signs to be Replaced

Margaret continues to send sent letters to ALDOT District Engineers regarding the replacement of respective signs for each district, and will continue follow up on future sign replacement as the requests come into the PALS office. As data is updated and added to the new AAM data base, Margaret will continue to correspond with all ALDOT district office in regard to removal or replacement of AAM signs.

ALDOT District Office Correspondence

Margaret remains in touch with ALDOT District offices regarding the new protocol for the Adopt A Mile program. Margaret feels like all Districts are excited about the protocol for the program and feel like having PALS handle all paperwork and signage enables the adoptees to receive the signs in a more timely fashion.

Ongoing contact is made with respective District offices regarding applications, paperwork and erecting of AAM signs. District offices of ALDOT have been very willing to assist the PALS office in all aspects.

PALS would like to encourage all ALDOT offices to report to the PALS office, all miles that appear to be picked up on a regular basis, or signs that have faded and become unable to be read. PALS will contact the respective group.

The “Don’t Drop It On Alabama” Statewide Cleanup

The 2017 Statewide “Don’t Drop It On Alabama” Spring Cleanup was held on April 15-22, 2017. Over 300 tons of litter has been reported as being picked up, with approx. 70 % of all Report Forms received.

PALS distributed over 170,000 trash bags and additional supplies (see below) to 65 counties in preparation for the 2017 cleanup.

The 2016 “Don’t Drop It On Alabama” Statewide Spring Cleanup was held on April 16-23, 2016. 65 counties participated in the 2016 annual Statewide Spring Cleanup, which represents the largest county total in the history of the “Don’t Drop It On Alabama” Spring Cleanup. A total of 127 statewide groups participated in the 2016 Spring Cleanup effort. Some cleanups had to be rescheduled for later dates in May-July due to weather. With approximately 75% of Report Forms received in the PALS office, over 343 tons of litter was reported as being picked up during the 2016 annual cleanup.

All 2016 Spring Cleanup materials supplies and materials were shipped to all participating counties, cities and other groups statewide by March 15, 2016.

Lists and contact information for each county’s Adopt a Mile groups were sent to each county coordinator for contacting for participation in the 2015 cleanup.

Materials and Supplies to be Furnished for 2017 Spring Cleanup

*Large Heavy Duty Trash Bags w/ PALS Corporate Sponsors and Partners Logo’s
2016 Window Decals
Ad Slicks for promoting cleanup
Reporting Forms
PALS Program Booklets
Adopt A Mile brochures
Adopt A Stream brochures
Alabama Clean Campus Program brochures
Adopt an Area brochures
Safety Regulations and Tips*

PALS/ALDOT Public Service Announcement (ABA Reports Enclosed)

The 2017 PALS/ALDOT PSA began running in June 2017. The 3 month contract with the Alabama Broadcasters Association will be for the months of June – August 2017.

The 2016 PSA’s received air time on Radio and Television slots for the 3 month period and received over \$ 280,000 worth of statewide air time for the \$ 25,000 investment.

As in past years, air time and scheduling reports from the Alabama Broadcasters Association will be included in ALDOT reports for that time period.

Data Base for Adopt A Mile Program (updated copy on jump drive included in this report)

The Adopt a Mile data base is now current and working effectively. PALS is currently able to view and total exact number of groups and adopted miles by County, State and Federal miles. PALS continues to work with Todd Jones of ALDOT to ensure that the data base is working correctly and enabling PALS to best use the data base for the benefit of the Adopt a Mile program.

PALS will continue to provide all data base updates to ALDOT on a quarterly basis.

PALS continues to add/delete and change information to the new Adopt A Mile data base as updated information is collected. In addition to daily attention to the data base, a file system has been created and maintained to assist in creating an accurate account of all County and State and Federal adopted mile in the future.

Adopt a Mile Inspections

The 2017 Adopt A Mile Inspection Program will be completed in mid July 2017. All South Zones plus all miles in counties that were not recorded during the previous inspections will be inspected and entered into the Adopt A Mile data base in July 2017. With these entries, all data and inspections will be up to date and recorded. (see below)

After reviewing the PALS/AAM data base, it has been realized that 42 miles that were scheduled for inspections were not inspected. These miles will be incorporated into the 2017 AAM Summer inspection program that will begin in mid April 2017. Jonathan Jenkins of Troy University will be coordinating and inspecting all miles in the South Zone during the 2017 inspection process, as well as the 42 miles mentioned above.

The Adopt A Mile inspection program for 2016 began in May 2016 and was completed by July 15, 2016. The inspection program focused on the Northern Zone for 2016, and all updates will be listed on the Adopt a Mile data base.

This internship program proved highly effective and will continue each year as specified in the PALS/ALDOT contact.

PALS has already received a commitment for the internship for the Summer of 2017 and will begin on Approximately June 1, 2017. All miles assigned to the South Zone will be inspected, photographed and data recorded during this time period.

All new data from the Intern AAM Inspection Program reports will added to the PALS/AAM data base, reflecting any changes, additions or deletions from current data base.

Materials Furnished for AAM Inspection Intern Program

ALDOT provided maps of each county in South Zone listing all highways
List of all adopted miles in each North County (state/federal)
List and contacts of ALDOT offices in South Zone
HI VIZ Vehicle Safety Lights
HI VIZ Safety Vests
PALS/ALDOT Inspection program magnetic vehicle signs
Digital Cameras
Vehicle furnished by Paul Claborn (Albertville, AL)
Prepaid Gas Cards for Intern

PALS/Adopt A Mile Newsletter

The Summer PALS/Adopt A Mile Newsletter will be complete and ready for mailing in July 2017. PALS is working to have the newsletter in e-letter form.

The PALS/Adopt A Mile Winter Newsletter will be mailed to all Adopt A Mile, Adopt A Stream, Adopt An Area, Spring Cleanup participants, Clean Campus schools, Coastal Cleanup Captains, PALS members and PALS County Chairmen etc. in early January 2017. The total mailing is approximately 6,600. Applications for all “adopta” programs are included in each newsletter and are processed in the PALS office for adoption. Adopt a Mile reporting forms are also included in the newsletter.

The Winter PALS/Adopt A Mile Newsletter was printed and mailed to the complete PALS/AAM data base in late December 2016..

The Alabama Coastal Cleanup

The 30th Anniversary of the Alabama Coastal Cleanup will be held on September 16, 2017. Recycling of all plastic items will be incorporated into the cleanup during this anniversary. PALS has coordinated the recycling effort with Thompson Engineering and Terracycle, which will provide manpower for the recycling efforts. The cleanup will cover Alabama coastal state highways, beaches, bays, bayous, and bridges from Dauphin Island to the AL/FL state line.

The 2016 Alabama Coastal Cleanup was held on September 23, 2016 and included 31 zones from Dauphin Island to the FL/AL state line.

The 2016 cleanup was one of the largest Alabama Coastal Cleanups’ in history, with over 4,000 volunteers participating during this 2016 effort.

In addition to the coastal zones, highway 59 municipalities continued to play a major role in the cleanup effort, with volunteers participating along highway 59 in their respective municipalities.

2017 will mark a historic year for the Alabama Coastal Cleanup. Alabama will celebrate 30 years of participation in the International Coastal Cleanup. Over 1.6 million lbs. of litter and debris have been removed from Alabama's beaches, bayous, backwaters and highways during the 29 history of the Alabama Coastal Cleanup.

The 2017 Alabama Coastal Cleanup will be held September 16, 2017.

Alabama PALS provides all cleanup supplies and materials for 31 Coastal Zones.

Large Heavy Duty Trash Bags

6,500 tee shirts for Volunteers, Zone Captains, staff etc.

Alabama Coastal Cleanup Posters

Ad Slicks for all 31 Zones

Data cards

Bottled Water

Zone Captain Packets

**Specifics as Related to Contract October 1, 2015-September 30, 2017
Fourth Quarter Reporting Period July 1/2017 – September 30, 2017**

The contract for 2015-17 between Alabama PALS and ALDOT was finalized and received by Alabama PALS in October 2015, and includes components which both parties feel will best benefit the growth and maintenance of these valuable statewide programs.

ALDOT and PALS have made final changes to a new and more information specific data base, which will be kept and updated by Alabama PALS. (See Data Base Below) This data base upgrade has afforded PALS a better and more efficient way in which to monitor compliance for the program, keep better contact with the volunteer adoptees, as well as beginning and creating and implementing a new and efficient inspection process for the program.

All new data received from this point forward should reflect accurate information for each adopted mile. The data base is now updated (as of March 31, 2016) with the ability to view exact numbers and locations of State, Federal and County adopted miles. Total miles, groups included in report)

PALS continues to receive a very high level of responses and new applications (see **attachments**) for Adopt A Mile and Adopt a Stream programs during the Second Quarter of 2016-17. A new Compliance Reporting Form has been included in the PALS/ Adopt A Mile newsletter, where groups and individuals, PALS Chapters and others can report a group that is not keeping their respective mile of highway cleaned on a regular basis. PALS continues to work with ALDOT to identify miles that are not in the new data base system, did not transfer from the old data base, or were not entered into the old system originally.

In addition, PALS has added spaces on the Spring Cleanup Report Forms for cleanup groups to report cleanup on State and Federal highways for 2017 and continued during the 2017 Spring Cleanup.

2016 Alabama PALS Statewide Governor's Awards Program

The 2016 Statewide Governors Awards program was held at the Marriott at Capitol Hill in Prattville in November 16, 2016. 40 + awards were presented in categories including, Adopt A Mile, Adopt A Stream, Clean Campus, Spring Cleanup Awards, Volunteer of the Year, Coastal Cleanup, City, County and others. Over 250 statewide volunteers attended the luncheon. PALS presented to awards to volunteers representing 20 Alabama counties.

Tony Harris and Amanda Deam from ALDOT were present at the awards **ceremony**.

The 2017 Governors Awards will be held on November 8, 2017.

New Adoptees and Miles Adopted 7/1/17-9/30/17 (see Attached List)

Attached list of AAM applications and signs erected is attached to this report. Reports for all applications, signs mailed and erected are included in each quarterly reports.

PALS and ALDOT partnered successfully in having all miles on Highway 80 adopted for the 2015 50th Anniversary of the Civil Rights March from Selma to Montgomery. As in the past, this partnership served in creating a positive outcome for this large undertaking. Special consideration from all entities was recognized and the project was completed ahead of schedule, through the cooperation of all parties involved. All supplies and materials (trash bags, safety vests and safety forms) were distributed prior to the first cleanup date.

Safety Vests are available for all adoptees on State and Federal highways, and letters have been sent to all AAM participants regarding the availability of vests.

Adopt A Mile Signs to be Replaced

Margaret continues to send letters to ALDOT District Engineers regarding the replacement of respective signs for each district, and will continue follow up on future sign replacement as the requests come into the PALS office. As data is updated and added to the new AAM data base, Margaret will continue to correspond with all ALDOT district office in regard to removal or replacement of AAM signs.

ALDOT District Office Correspondence

Margaret remains in touch with ALDOT District offices regarding the new protocol for the Adopt A Mile program. Margaret feels like all Districts are excited about the protocol for the program and feel like having PALS handle all paperwork and signage enables the adoptees to receive the signs in a more timely fashion.

Ongoing contact is made with respective District offices regarding applications, paperwork and erecting of AAM signs. District offices of ALDOT have been very willing to assist the PALS office in all aspects.

PALS would like to encourage all ALDOT offices to report to the PALS office, all miles that appear to be picked up on a regular basis, or signs that have faded and become unable to be read. PALS will contact the respective group.

The “Don’t Drop It On Alabama” Statewide Cleanup

The 2017 Statewide “Don’t Drop It On Alabama” Spring Cleanup was held on April 15-22, 2017. Over 400 tons of litter has been reported as being picked up, with approx. 80 % of all Report Forms received.

PALS distributed over 175,000 trash bags and additional supplies (see below) to 65 counties in preparation for the 2017 cleanup.

The 2016 “Don’t Drop It On Alabama” Statewide Spring Cleanup was held on April 16-23, 2016. 65 counties participated in the 2016 annual Statewide Spring Cleanup, which represents the largest county total in the history of the “Don’t Drop It On Alabama” Spring Cleanup. A total of 127 statewide groups participated in the 2016 Spring Cleanup effort. Some cleanups had to be rescheduled for later dates in May-July due to weather. With approximately 75% of Report Forms received in the PALS office, over 343 tons of litter was reported as being picked up during the 2016 annual cleanup.

All 2016 Spring Cleanup materials supplies and materials were shipped to all participating counties, cities and other groups statewide by March 15, 2016.

Lists and contact information for each county’s Adopt a Mile groups were sent to each county coordinator for contacting for participation in the 2015 cleanup.

Materials and Supplies Furnished for 2017 Spring Cleanup

*Large Heavy Duty Trash Bags w/ PALS Corporate Sponsors and Partners Logo’s
2016 Window Decals
Ad Slicks for promoting cleanup
Reporting Forms
PALS Program Booklets
Adopt A Mile brochures
Adopt A Stream brochures
Alabama Clean Campus Program brochures
Adopt an Area brochures
Safety Regulations and Tips*

PALS/ALDOT Public Service Announcement (ABA Reports Enclosed)

The 2017 PALS/ALDOT PSA began running in June 2017. The 3 month contract with the Alabama Broadcasters Association will be for the months of June – August 2017.

The 2016 PSA’s received air time on Radio and Television slots for the 3 month period and received over \$ 280,000 worth of statewide air time for the \$ 25,000 investment.

As in past years, air time and scheduling reports from the Alabama Broadcasters Association will be included in ALDOT reports for that time period.

Data Base for Adopt A Mile Program (updated copy on jump drive included in this report)

The Adopt a Mile data base is now current and working effectively. PALS is currently able to view and total exact number of groups and adopted miles by County, State and Federal miles. PALS continues to work with Todd Jones of ALDOT to ensure that the data base is working correctly and enabling PALS to best use the data base for the benefit of the Adopt a Mile program.

PALS continues to provide all data base updates to ALDOT on a quarterly basis.

PALS continues to add/delete and change information to the new Adopt A Mile data base as updated information is collected. In addition to daily attention to the data base, a file system has been created and maintained to assist in creating an accurate account of all County and State and Federal adopted mile in the future.

Adopt a Mile Inspections

The 2017 Adopt A Mile Inspection Program was completed in mid July 2017. All South Zones plus all miles in counties that were not recorded during the previous inspections were inspected and entered into the Adopt A Mile data base in July 2017. With these entries, all data and inspections are up to date and recorded. (see below)

After reviewing the PALS/AAM data base, it was realized that 42 miles that were scheduled for inspections were not inspected. These miles were incorporated into the 2017 AAM Summer inspection program that began in mid April 2017. Jonathan Jenkins of Troy University inspected all miles in the South Zone during the 2017 inspection process, as well as the 42 miles mentioned above.

The Adopt A Mile inspection program for 2016 began in May 2016 and was completed by July 15, 2016. The inspection program focused on the Northern Zone for 2016, and all updates will be listed on the Adopt a Mile data base.

This internship program proved highly effective and will continue each year as specified in the PALS/ALDOT contact.

PALS has already received a commitment for the internship for the Summer of 2017 and will begin on Approximately June 1, 2017. All miles assigned to the South Zone will be inspected, photographed and data recorded during this time period.

All new data from the Intern AAM Inspection Program reports will be added to the PALS/AAM data base, reflecting any changes, additions or deletions from current data base.

Materials Furnished for AAM Inspection Intern Program

ALDOT provided maps of each county in South Zone listing all highways
List of all adopted miles in each North County (state/federal)
List and contacts of ALDOT offices in South Zone
HI VIZ Vehicle Safety Lights
HI VIZ Safety Vests
PALS/ALDOT Inspection program magnetic vehicle signs
Digital Cameras
Vehicle furnished by Paul Claborn (Albertville, AL)
Prepaid Gas Cards for Intern

PALS/Adopt A Mile Newsletter

The Summer PALS/Adopt A Mile Newsletter was completed and mailed in July 2017. PALS is working to have the newsletter in e-letter form. The newsletter is now also available online at alpals.org

The PALS/Adopt A Mile Winter Newsletter will be mailed to all Adopt A Mile, Adopt A Stream, Adopt An Area, Spring Cleanup participants, Clean Campus schools, Coastal Cleanup Captains, PALS members and PALS County Chairmen etc. in early January 2017. The total mailing is approximately 6,600. Applications for all “adopta” programs are included in each newsletter and are processed in the PALS office for adoption. Adopt a Mile reporting forms are also included in the newsletter.

The Winter PALS/Adopt A Mile Newsletter was printed and mailed to the complete PALS/AAM data base in late December 2016..

The Alabama Coastal Cleanup

The 30th Anniversary of the Alabama Coastal Cleanup was held on September 16, 2017. Recycling of all plastic items was incorporated into the cleanup during this 30th anniversary. PALS coordinated the recycling effort with Thompson Engineering and Terra-Cycle, which provided manpower for the recycling efforts. The cleanup covered Alabama coastal state highways, beaches, bays, bayous, and bridges from Dauphin Island to the AI/Fl state line.

The 2017 30th Anniversary Alabama Coastal Cleanup turned out 5,100 volunteers, covered 240 miles of shoreline and produced over 35,000 pounds of litter and debris

removed from these areas. 22 large Recycling Hubs were filled with rigid plastics, and sorted and shipped by Terra-Cycle.

The 2016 Alabama Coastal Cleanup was held on September 23, 2016 and included 31 zones from Dauphin Island to the FL/AL state line.

The 2016 cleanup was one of the largest Alabama Coastal Cleanups' in history, with over 4,000 volunteers participating during this 2016 effort.

In addition to the coastal zones, highway 59 municipalities continued to play a major role in the cleanup effort, with volunteers participating along highway 59 in their respective municipalities.

2017 will mark a historic year for the Alabama Coastal Cleanup. Alabama will celebrate 30 years of participation in the International Coastal Cleanup. Over 1.6 million lbs. of litter and debris have been removed from Alabama's beaches, bayous, backwaters and highways during the 29 history of the Alabama Coastal Cleanup.

Alabama PALS provides all cleanup supplies and materials for 30 Coastal Zones.

Large Heavy Duty Trash Bags

6,500 tee shirts for Volunteers, Zone Captains, staff etc.

Alabama Coastal Cleanup Posters

Ad Slicks for all 31 Zones

Data cards

Bottled Water

Zone Captain Packets

PALS

CURRENT MILES ADOPTED IN NORTH REGION

DISTRICT	ROUTE	BEGINNING MILEPOINT	ENDING MILEPOINT	ADOPTION BEGIN DATE	ADOPTION END DATE	GROUP
	AL 53	326	327	12/20/2016	12/20/2018	FIRST KINGS LODGE 721
	CR 243	0	1			SANDRA & JOHN BUTLER
12		0	1	11/30/2015	11/30/2017	HAZEL GREEN FLYERS ASSOCIATION
12		0	1	6/24/2014	6/24/2016	OMICRON ZETA OF ALPHA KAPPA AL
12	AL 53	325	326	7/31/2013	7/31/2015	ROCKET CITY AGCRA
12	AL 53	330	331	4/3/2013	4/3/2015	DIAMONDS N MOTION MC
12	CR 53	0	1	4/29/2013	4/29/2015	IOTA PHI THETA FRATERNITY INC;
12	US 431	317	318	12/15/2015	12/15/2017	BROWN'S WRECKER SERVICE INC.
12	US 431	343	344	4/20/2015	4/20/2017	HUNTSVILLE FIREFIGHTERS L1833
12	US 72	96	97	12/15/2015	12/15/2017	MORNINGSTAR LODGE #50
13		0	1	4/20/2010	4/20/2012	THE CLICKS AND FOSTERS
13		0	1	7/26/2013	7/26/2015	CHRISTINE & BILL WISE
13	AL 117	3	4	7/26/2013	7/26/2015	RHODODENDRON GARDEN CLUB - VIR
13	AL 117	9	10			VALLEY HEAD BAPTIST CHURCH
13	AL 227	6	7	5/12/2016	5/12/2018	WINDY CREEK FARMS
13	AL 35	49	50			ALA. STATE DEF FORCE, CO. D
13	AL 35	51	56			CITY OF SCOTTSBORO
13	AL 35	67	68			BSA TROOP # 255, PANTHER PATRO
13	AL 75	80	81			TENBROECK BSA, TROOP 96
13	AL 79	103	105			HILL'S BUILDING SUPPLY
13	CR 114	0	1	2/3/2011	2/3/2013	HIGHPOINT CHURCH OF GOD - BOYS
13	CR 114	0	1	4/7/2010	4/7/2012	HIGH POINT CHURCH OF GOD



CURRENT MILES ADOPTED IN NORTH REGION

DISTRICT	ROUTE	BEGINNING MILEPOINT	ENDING MILEPOINT	ADOPTION BEGIN DATE	ADOPTION END DATE	GROUP
13	CR 122	0	1	3/4/2014	3/4/2016	CROSSOVER COWBOY CHURCH
13	CR 137	0	1	6/28/2011	6/28/2013	NUCOR VULCRAFT GROUP
13	CR 137	0	1	4/7/2010	4/7/2012	VIOLET HILL COMMUNITY MINISTRY
13	CR 165	0	1	4/7/2010	4/7/2012	CRYSTAL LAKE LODGE
13	CR 17	8	9	4/4/2016	4/4/2018	MICHAEL BULLOCK FAMILY
13	CR 21	0	1	10/18/2011	10/18/2013	ASBURY RAMS 4 & 44
13	CR 227	0	1			BILL AND DORIS BEVILL
13	CR 296	0	1	4/7/2010	4/7/2012	CHARLOTTE BOULDIN
13	CR 357	0	1	8/28/2012	8/28/2014	ETHAN PARTON
13	CR 38	8	9	7/12/2013	7/12/2015	ILM MICHAEL WAYNE TOWNSON
13	CR 403	0	1	4/10/2013	4/10/2015	BARKSDALE FAMILY
13	CR 47	71	72	3/25/2010	3/25/2012	MILFORD & WILMA PARHAM
13	CR 54	0	1			ANN MCCRARY
13	CR 603	0	1	4/7/2010	4/7/2012	JOHN PAUL WAGNER & NEIGHBORS
13	CR 608	0	1	8/7/2014	8/7/2016	EVAN FARM
13	CR 67	0	1	6/6/2015	6/6/2017	"CITIZEN AL"
13	CR 67	0	1	7/21/2016	7/21/2018	ILM OF SABRINA HAYNES WALLACE
13	CR 81	24	25	11/29/2011	11/29/2013	KASH RURITAN
13	CR 822	0	1	4/7/2010	4/7/2012	BRODY ROBISON
13	CR 89	0	1	4/7/2010	4/7/2012	VAN & TRENA AKINS
13	US 72	117	118			BSA TROOP # 444
14		0	1	5/3/2012	5/3/2014	LEE HINDS FAMILY



CURRENT MILES ADOPTED IN NORTH REGION

DISTRICT	ROUTE	BEGINNING MILEPOINT	ENDING MILEPOINT	ADOPTION BEGIN DATE	ADOPTION END DATE	GROUP
14		0	1.5	2/9/2017	2/9/2019	KUDZU COVE CABINS
14		0	1	1/26/2012	1/26/2014	DON & SANDY GONZALEZ
14		0	1	7/26/2012	7/26/2014	TWISTED MINIS ALABAMA CHAPTER
14		0	1	1/19/2017	1/19/2019	MARY SKIDMORE
14		0	1	4/20/2015	4/20/2017	MARY/EDDIE HINOTE
14		0	1	5/8/2013	5/8/2015	FAMILY OF KELLY MAZZEO
14	AL 431	308	309	10/27/2010	10/27/2012	NORTH ALABAMA CITIZENS FOR ENV
14	AL 69	232	233	3/28/2013	3/28/2015	CULLMAN ENVIRONMENTAL, INC.
14	AL 69	241	242	2/21/2013	2/21/2015	WAL MART TRANSPORTATION
14	AL 69	266	267	11/25/2013	11/25/2015	THE UCHAKER FAMILY
14	AL 69	269	270	7/8/2013	7/8/2015	ARAB CIVITAN CLUB
14	AL 75	53	55	12/2/2014	12/2/2016	JR FOODS
14	CR 0	0	1	3/5/2014	3/5/2016	BOY SCOUT TROOP 4276 OF GUNTER
14	CR 0	0	1	5/6/2015	5/6/2017	IN MEMORY OF DANIEL G. HOFFMAN
14	CR 116	0	1	7/23/2014	7/23/2016	MICHAEL PLETENIK & CINDY & RA
14	CR 26	0	1	4/18/2012	4/18/2014	DOUG & SHERYL MORRIS
14	CR 501	0	1	7/25/2014	7/25/2016	TERRY GAMBLE FAMILY
14	CR 68	0	1	6/26/2014	6/26/2016	"IN MEMORY OF HOLLIS CHAVERS"
14	CR 69	0	1	3/14/2017	3/14/2019	MONKEY'S UNCLE@ THE LAKE
14	US 231	288	289	12/20/2011	12/20/2013	MARSHALL CO. ATHEISTS/AGNOSTIC
14	US 31	312	315	2/21/2013	2/21/2015	TOWN OF GARDEN CITY
14	US 431	282	283	11/12/2013	11/12/2015	PAUL CLABORN WHOLESALE CARS



CURRENT MILES ADOPTED IN NORTH REGION

DISTRICT	ROUTE	BEGINNING MILEPOINT	ENDING MILEPOINT	ADOPTION BEGIN DATE	ADOPTION END DATE	GROUP
14	US 431	283	284	5/1/2014	5/1/2016	VANTAGE BANK
14	US 431	283	284	5/1/2014	5/1/2016	BANCORP SOUTH BANK
14	US 431	283	284	11/12/2013	11/12/2015	HOWARD BENTLEY BUICK GMC
14	US 431	285	286	5/1/2014	5/1/2016	THE SOUTHERN BANK COMPANY
14	US 431	285	286	5/1/2014	5/1/2016	CITIZENS BANK & TRUST
14	US 431	286	287	5/1/2014	5/1/2016	MCDONALD'S
14	US 431	286	287	11/12/2013	11/12/2015	ALEXANDER DODGE CHRYSLER JEEP
14	US 431	287	288	5/1/2014	5/1/2016	MITCHELL GROCERY CORP.
14	US 431	287	288	5/1/2014	5/1/2016	BURGER KING
14	US 431	288	289	11/12/2013	11/12/2015	NISSAN OF ALBERTVILLE
14	US 431	288	289	11/12/2013	11/12/2015	SAND MOUNTAIN TOYOTA
14	US 431	289	290	11/12/2013	11/12/2015	GILBERT & BAUGH FORD
14	US 431	308	309	2/14/2013	2/14/2015	HONEYCOMB EST. HOMEOWNERS ASSN
14	US 79	54	55	4/20/2015	4/20/2017	SONS OF CONFEDERATE VETS
15		0	1	2/3/2011	2/3/2013	3 C'S TREE FARM
15		0	1			FRIENDS OF HAMBRICK RD.
15		0	1	2/3/2011	2/3/2013	SAND VALLEY VOLUNTEER FIRE DEP
15		0	1	12/16/2011	12/16/2013	COMMISSIONER LARRY V. PAYNE
15		0	1	12/16/2011	12/16/2013	GIRL SCOUT TROOP #657
15		0	1	12/16/2011	12/16/2013	THE JONES FAMILY
15		0	1	12/16/2011	12/16/2013	DELETTA HALLMARK SUNDERMAN
15		0	1	12/16/2011	12/16/2013	UNITY CHURCH ROAD COMMUNITY

PALS

CURRENT MILES ADOPTED IN NORTH REGION

DISTRICT	ROUTE	BEGINNING MILEPOINT	ENDING MILEPOINT	ADOPTION BEGIN DATE	ADOPTION END DATE	GROUP
15		0	1	12/16/2011	12/16/2013	WILLS CREEK VINEYARDS
15		0	1	12/16/2011	12/16/2013	JAMES A. YOUNG
15		5	6	2/3/2011	2/3/2013	JOHN R. JONES
15	AL 179	0	2	8/17/2011	8/17/2013	BOY SCOUT TROOP 50
15	AL 68	28	30			TOWN OF LEESBURG
15	AL 77	96	97	12/16/2011	12/16/2013	RONNIE & CHERI KITCHENS
15	AL 77	101	102			CITY OF RAINBOW CITY
15	AL 77	103	104	5/8/2013	5/8/2015	RAINBOW CITY FLOTILLA #82
15	AL 77	107	108	5/8/2013	5/8/2015	DAMASCUS BAPTIST CHURCH
15	AL 9	256	257	9/22/2011	9/22/2013	AMERICAN LEGION POST 62
15	AL 9	257	258	10/27/2010	10/27/2012	TWILIGHT CLUB
15	AL 9	258	259	8/3/2010	8/3/2012	GRACE POINT CHURCH OF GOD
15	AL 9	259	260			CHEROKEE CO. HEALTH & REHAB
15	CR 0	0	1	6/22/2011	6/22/2013	ALYCE RALEY
15	CR 16	0	1	4/4/2016	4/4/2018	MCCORD'S CROSSROADS HOMEMAKERS
15	CR 26	0	1	6/23/2013	6/23/2015	TATES CHAPEL CHURCH- YOUTH
15	CR 37	0	1	12/13/2011	12/13/2013	SEWELL FAMILY
15	CR 37	0	1	10/27/2010	10/27/2012	WOLF FAMILY & SEWELL FAMILY
15	CR 761	0	1			GENO SMITH
15	CR 8	0	1	3/15/2011	3/15/2013	GOSHEN UMC
15	CR 95	0	1	10/25/2010	10/25/2012	DUFF FAMILY
15	US 11	199	200	8/8/2013	8/8/2015	GIANT RESOURCE RECOVERY



CURRENT MILES ADOPTED IN NORTH REGION

DISTRICT	ROUTE	BEGINNING MILEPOINT	ENDING MILEPOINT	ADOPTION BEGIN DATE	ADOPTION END DATE	GROUP
15	US 278	112	116	5/8/2013	5/8/2015	TOWN OF WALNUT GROVE
15	US 278	141	142	6/20/2013	6/20/2015	HOKES BLUFF H.S. SCIENCE CLUB
15	US 278	148	149	4/19/2011	4/19/2013	THE WISE AGENCY - FARMERS INS
15	US 283	0	3	12/23/2010	12/23/2012	PAT'S PERFECTIONS
15	US 411	218	220	11/30/2015	11/30/2017	ALABAMA POWER COMPANY
15	US 411	238	239	5/8/2013	5/8/2015	WALMART STORE #5126
15	US 411	241	243	1/17/2014	1/17/2016	CENTRE VOLUNTEER FIRE DEPT.
15	US 431	251	252	5/23/2011	5/23/2013	FBC GLENCOE YOUTH
15	US 431	254	255	5/8/2013	5/8/2015	VFW POST 10408
15	US 431	262	263	1/26/2012	1/26/2014	BOYS & GIRLS CLUB OF N.E. AL
15	US 431	263	264			EMMA SAMSON MS BUILDER'S CLUB
21	AL 133	12	13			NORTH FLORENCE KIWANIS CLUB
21	AL 2	44	45			VFW POST 5140
21	AL 2	51	52			PHYLLIS "BOOTS" COWDEN
21	AL 20	8	10	6/29/2011	6/29/2013	CENTRAL FOOTBALL
21	AL 20	18	19			ENVIRONMENTAL CONCERNS OF UNA
21	AL 20W	17	18	10/27/2010	10/27/2012	THE HON COMPANY
21	CR 15	0	1	6/28/2011	6/28/2013	NEW HOPE CHURCH OF CHRIST
21	CR 22S	0	1	3/28/2012	3/28/2014	FIRESTONE BUILDING PRODUCTS
21	CR 341	0	1	10/27/2010	10/27/2012	AUSTIN & REGINA WILEY
21	CR 472	0	1	5/31/2011	5/31/2013	RESIDENTS
21	US 72	25	26	12/10/2010	12/10/2012	PHI THETA KAPPA



CURRENT MILES ADOPTED IN NORTH REGION

DISTRICT	ROUTE	BEGINNING MILEPOINT	ENDING MILEPOINT	ADOPTION BEGIN DATE	ADOPTION END DATE	GROUP
22		0	1	9/12/2016	9/12/2018	BOBBY MCMURTRY
22	AL 33	12	17	9/12/2016	9/12/2018	WILD SOUTH
22	AL 33	24	25			IN MEMORY OF GERALD D. GRAHAM
22	CR 700	0	1	7/21/2016	7/21/2018	JACK DANIEL'S COOPERAGE
24	AL 20	63	64	3/20/2015	3/20/2017	ASSOCIATION OF MACHINISTS AND
24	AL 67	0	1			THE CHURCH OF THE LIVING GOD
24	CR 34	0	1	5/12/2016	5/12/2018	DIANE GILBERT
24	US 231	304	305	11/10/2016	11/10/2018	CURRENT ELECTRICAL & GENERATOR

TOTAL ADOPTED MILES: 162.5



CURRENT MILES ADOPTED IN WEST CENTRAL REGION

DISTRICT	ROUTE	BEGINNING MILEPOINT	ENDING MILEPOINT	ADOPTION BEGIN DATE	ADOPTION END DATE	GROUP
51	AL 102	7	8	5/22/2013	5/22/2015	FOWLER CROSSROADS VOL. FIRE DE
51	AL 129	7	8	6/21/2012	6/21/2014	HUBBERTVILLE SCHOOL SCIENCE CL
51	AL 129	8	9			HUBBERTVILLE LIONS CLUB
51	AL 129	9	10	8/1/2017	8/1/2019	HUBBERTVILLE VOLUNTEER FD
51	AL 129	12	13	4/3/2012	4/3/2014	DELORES & EDDIE ELLIOTT
51	AL 129	13	14	6/21/2012	6/21/2014	THE TOWN OF GLEN ALLEN
51	AL 13	232	235	3/28/2013	3/28/2015	MORRIS LOOP GROUP
51	AL 17	239	240	8/11/2017	8/11/2019	CARL AND JUDY THORNTON
51	AL 17	252	253			ROBERT AND TOMMIE FOSTER
51	AL 171	33	34	5/22/2013	5/22/2015	FAYETTE LIONS CLUB
51	AL 18	3	4			NEBO UMC
51	AL 18	13	14			LAMAR HEATING AND COOLING
51	AL 18	15	16			CHRISTY AND JEROME BRADFORD
51	AL 18	16	17			CROSSVILLE VOLUNTEER FIRE DEPT
51	CR 32	0	1	7/19/2011	7/19/2013	JOHN & STELLA CARR
51	CR 49	32	40	5/23/2011	5/23/2013	BOY SCOUT TROOP 313
51	US 278	2	3			FAMILY HEALTH PHARMACY
52	AL 215	1	2	11/13/2015	11/13/2017	TUSCALOOSA RUFF RYDERS
52	AL 215	5	6	11/15/2013	11/20/2015	STUDENT ASSN. OF GEOGRAPHERS
52	AL 215	6	7	11/15/2013	11/15/2015	SPECTRUM
52	AL 215	7	8	11/1/2013	11/15/2015	U OF A COMMUNITY SERVICE CTR
52	AL 216	9	10	11/15/2013	11/15/2015	BOY SCOUTS TROOP #3



CURRENT MILES ADOPTED IN WEST CENTRAL REGION

DISTRICT	ROUTE	BEGINNING MILEPOINT	ENDING MILEPOINT	ADOPTION BEGIN DATE	ADOPTION END DATE	GROUP
52	AL 216	11	12	5/22/2014	5/22/2016	THE BROOKWOOD GREEN TEAM
52	AL 6	49	50	1/25/2016	1/25/2018	PHI KAPPA TAU FRATERNITY
52	AL 69	140	141	11/15/2013	11/15/2015	ANGEL FLIGHT/ARNOLD AIR SOCIET
52	AL 69	147	148	7/20/2011	7/20/2013	TUSCALOOSA TRACK CLUB
52	AL 69	149	150	6/1/2017	6/1/2019	PHI KAPPA SIGMA
52	AL 69	153	154	6/5/2013	6/5/2015	FOREST GLEN POA
52	AL 7	76	77	9/23/2014	9/23/2016	ZETA PHI BETA SORORITY
52	CR 0	0	1	12/29/2011	12/29/2013	PI KAPPA ALPHA FRATERNITY
52	CR 0	0	1	10/28/2013	10/28/2015	CAROLYN STEVERSON & DEBORAH WI
52	CR 0	0	1	11/15/2013	11/15/2015	BETHANY BAPT. CHURCH YOUTH GRO
52	CR 0	89	90	3/29/2011	3/29/2013	MERCEDES BENZ SERVICE & PARTS
52	CR 16	0	1	5/12/2016	5/12/2018	ALPHA PHI ALPHA FRATERNITY, IN
52	CR 27	0	1	2/28/2012	2/28/2014	DRUID CITY BIBYCLE CLUB
52	CR 87	0	1	12/29/2011	12/29/2013	HANSEL KING DOCKS AND DECKS IN
52	US 11	72	73			WHEELS AND SPOKES M/C
52	US 11	84	85	11/15/2013	11/15/2015	DUCKWORTH MORRIS GARRISON REAL
52	US 11	88	89	6/1/2017	6/1/2019	UNIVERSITY OF ALABAMA OCTSA
52	US 11	89	91	11/28/2011	11/28/2013	SMITHS MACHINE
52	US 11	97	98	2/28/2012	2/28/2014	VANCE PRIDE COUNCIL
52	US 11	99	100	10/21/2010	10/21/2012	MERCEDES BENZ
52	US 11	100	102	11/15/2013	11/15/2015	TOWN OF VANCE
52	US 43	214	215	2/28/2012	2/28/2014	NORTHSIDE HIGH SCHOOL FBLA



CURRENT MILES ADOPTED IN WEST CENTRAL REGION

DISTRICT	ROUTE	BEGINNING MILEPOINT	ENDING MILEPOINT	ADOPTION BEGIN DATE	ADOPTION END DATE	GROUP
52	US 82	50	51	3/29/2011	3/29/2013	BETA ALPHA PSI-ALPHA BETA CHAP
52	US 82	54	55	4/25/2013	4/25/2015	COCA-COLA
52	US 82	55	56	9/12/2012	9/12/2014	GAMMA OMEGA CHAPTER OF OMEGA
52	US 82	67	68	11/15/2013	11/15/2015	THE EOL GROUP
53		0	1	7/10/2013	7/10/2015	ELMORE-CENTER UMC (2)
53	AL 14	77	78	12/21/2016	12/20/2018	NEW FELLOWSHIP BAPTIST CHURCH
53	AL 17	175	182	6/28/2012	6/28/2014	HEBRON UMC, BAPT CLUSTER & DA
53	AL 17	201	202	2/20/2013	2/20/2015	PICKENS COUNTY MEDICAL CENTER
53	CR 468	0	1	4/12/2012	4/12/2014	JOHN & TRISH KINLEY
53	CR 86	0	1	4/29/2013	4/29/2015	ELMORE-CENTER UMC (1)
54	AL 139	1	2			FUTURE HOMEMAKERS OF AMERICA
54	AL 143	27	28			DAUGHTERS OF THE CONFEDERACY
54	AL 145	1	2			CLANTON CHURCH OF CHRIST
54	AL 145	2	3			CLANTON KIWANIS CLUB
54	AL 191	1	2			2ND NILE NEIGHBORS
54	AL 191	13	14			SOUTHLAND ESCORT SERVICE
54	AL 22	60	61			LABOR OF LOVE C/O DOT HARTLE
54	AL 22	65	66			CLANTON GARDENETTS
54	AL 22	67	68			CLANTON PRESBYTERIAN CHURCH
54	CR 13	0	1			GLENDA STRENGTH AND FAMILY
54	CR 201	0	1	5/12/2016	5/12/2018	ADAM & MAGGIE ANDERSON
54	CR 24	0	1	4/26/2011	4/26/2013	BIBB COUNTY CITIZENS FOR WILDF



CURRENT MILES ADOPTED IN WEST CENTRAL REGION

DISTRICT	ROUTE	BEGINNING MILEPOINT	ENDING MILEPOINT	ADOPTION BEGIN DATE	ADOPTION END DATE	GROUP
54	CR 24	0	1	2/14/2011	2/14/2013	FRIENDS OF THE CAHABA RIVER
54	CR 24	0	1	12/6/2011	12/6/2013	CAHABA RIVER NATIONAL WILDLIFE
54	CR 253	0	1	2/3/2011	2/3/2013	NEW HOME A/G YOUTH
54	CR 51	0	1	3/14/2017	3/14/2019	UNION GROVE FIRE DEPARTMENT
54	CR 547	0	1	8/13/2011	8/13/2013	MICHAEL & LESHIA TILL
54	CR 59	0	1			FAITH CRUSADE/CHILTON CO. RESC
54	US 31	213	214			VERBENA BOY SCOUT TROOP 232
54	US 31	218	220			CLANTON LIONS CLUB
54	US 31	224	225			CLANTON PILOT CLUB
54	US 31	225	226			CHILTON COUNTY 4-H COUNCIL
54	US 31	226	227			CHILTON JUVENILE COURT
54	US 31	230	231			FIRST BAPTIST YOUTH GROUP
54	US 31	232	233			JEMISON JAYCEES
54	US 31	233	234			BLUE REGIMENT BAND BOOSTERS
54	US 5	88	89	7/6/2015	7/6/2017	LOCAL FAMILIES
54	US 80	15	17			MORNING STAR BAPTIST CHURCH
55	AL 60	8	9	4/29/2013	4/29/2015	COLVIN CATTLE
55	CR 48	1	2	6/20/2016	6/20/2018	PERRY CO. YOUTH ASSOCIATION
56	AL 17	136	137			2 THA LIMIT MC YORK, AL CHAPTE
56	AL 28	11	12			DELTA SIGMA PI SORORITY
56	AL 28	12	13	10/27/2010	10/27/2012	SIGMA PI FRATERNITY
56	AL 28	13	14			ALABAMA POWER SERVICE ORG.

PALS

CURRENT MILES ADOPTED IN WEST CENTRAL REGION

DISTRICT	ROUTE	BEGINNING MILEPOINT	ENDING MILEPOINT	ADOPTION BEGIN DATE	ADOPTION END DATE	GROUP
56	AL 28	17	19			THETA OMEGA ZETA
56	CR 10	0	1	9/12/2016	9/12/2018	GRANT'S CHAPEL CME CHURCH
56	US 11	10	11			COALITION OF 100 BLACK WOMEN
56	US 11	12	14	7/6/2015	7/6/2017	COLEMAN CENTER YOUTH ACTION
56	US 11	14	15			DELTA CHI FRATERNITY
56	US 11	15	16			UNIVERSITY OF WEST ALA. BAND
56	US 80	2	3			3 C'S TREE FARM
56	US 80	9	10			ALABAMA FORESTRY COMMISSION
58		0	1	4/12/2012	4/12/2014	THE BRIGGS & SARDAR FAMILIES
58	AL 13	252	253			SADBERRY, TIDWELL, & FARRIS RE
58	CR 43	2	3	9/17/2014	9/27/2016	ALABAMA POWER SMITH DAM
59		0	1			SOUTHERN ENERGY COMPANY
59	AL 129	23	24	6/20/2016	6/20/2018	BRILLIANT MASONIC LODGE #601
59	CR 12	0	1	10/27/2010	10/27/2012	LARRY & SUSANNE WRIGHT
59	CR 8	0	1			COUNTRY FRIENDS GENERAL STORE
59	US 278	37	38	10/27/2010	10/27/2012	AMANDA TIDWELL

TOTAL ADOPTED MILES: 125



CURRENT MILES ADOPTED IN EAST CENTRAL REGION

DISTRICT	ROUTE	BEGINNING MILEPOINT	ENDING MILEPOINT	ADOPTION BEGIN DATE	ADOPTION END DATE	GROUP
31		0	1			PIONEER TRALE AND FISHING CAMP
31		0	1	3/29/2011	3/29/2013	LEVAND STEEL
31		139	140	9/12/2016	9/12/2018	CLOCKWORH 247 ENTERTAINMENT
31	AL 119	32	33	5/16/2012	5/16/2014	BAMA BULLY RESCUE
31	AL 140	6	7			RIFLEMAN HUNTING CLUB
31	AL 150	1	2	6/20/2016	6/20/2018	DOTHAN #112 F&AM PHA
31	AL 22	92	93	7/11/2014	7/11/2016	BIRMINGHAM RUFF RYDERS
31	AL 31	266	267	12/19/2011	12/19/2013	SIGMA GAMMA RHO SORORITY INC
31	AL 5	131	132			BELVIEW HEIGHTS NEIGHBORHOOD
31	CR 0	0	1			A. ALLEN RAMSEY FAMILY
31	CR 9	0	1			STEAM MASTERS CARPET CLEANING
31	US 11	86	87	6/20/2016	6/20/2018	TUSCALOOSA CHRISTIAN SCHOOL
31	US 11	127	128	11/10/2016	11/10/2018	NEW BEGINNING LODGE NO. 970
31	US 11	139	140	11/10/2016	11/10/2018	CLOCKWORK 247 ENTERTAINMENT
31	US 280	13	14	4/29/2013	4/29/2015	EBSCO INDUSTRIES, INC.
31	US 280	27	28	8/7/2012	8/7/2014	SOUTHWEST WATER COMPANY
31	US 31	0	1			SONS OF CONFEDERATE VETERANS C
31	US 31N	0	1			SMOKE RISE HOME OWNERS ASSOC.
31	US 78	99	100	6/20/2016	6/20/2018	BBVA COMPASS
31	US 78	102	103	12/19/2011	12/19/2013	JOHNS-RIDOUT'S SOUTHSIDE CHAPE
31	US 78	103	104	11/22/2013	11/22/2015	MACK-ANDREW LODGE #624
31	US 78	111	112	3/29/2011	3/29/2013	SCHOEN FINANCIAL SERVICES



CURRENT MILES ADOPTED IN EAST CENTRAL REGION

DISTRICT	ROUTE	BEGINNING MILEPOINT	ENDING MILEPOINT	ADOPTION BEGIN DATE	ADOPTION END DATE	GROUP
31	US 78	114	115	3/29/2011	3/29/2013	FOREST CREST CEMETERY
32		0	1			PERRY J. CAPURRO & ST. CLAIR C
32		0	1			KNIGHTS OF COLUMBUS, COUNCIL #
32		1	5	6/1/2017	6/1/2019	NEXTDOOR RICKWOOD
32	CR 0	0	1	4/24/2014	4/24/2016	CHERYL MISKELLEY
32	CR 12	0	1	9/12/2016	9/12/2018	MARGARET LIONS CLUB
32	CR 12	0	1			MS. LUSK'S E & ENV. SCIENCE CL
32	CR 31	0	1	6/19/2013	6/19/2015	MOON MORIN
32	CR 5	0	1			IN MEMORY OF VETERANS OF WORLD
32	CR 7	0	1	6/1/2017	6/1/2019	HAYDEN LIONS CLUB
32	CR 9	0	1	12/7/2011	12/7/2013	THE ACOUSTIC CAFÉ AMPHITHEATER
32	US 231	0	1	6/19/2013	6/19/2015	STUDENT GOVERNMENT ASSOCIATION
32	US 31	307	306	6/25/2014	6/25/2016	VILLAGE AT BLOUNT SPRINGS
35		0	1	2/1/2013	2/1/2015	EVANGEL PCA/ REBUILDERS ABF
35	AL 119	0	1			U. OF MONTEVALLO WOMEN'S BASKE
35	AL 119	3	4	8/16/2016	8/16/2018	OMEGA PSI PHI FRATERNITY, INC.
35	AL 119	3	4	9/12/2016	9/12/2018	OMEGA PSI PHI FRAT, INC. BETA
35	AL 119	4	5			WOMEN'S VOLLEYBALL TEAM
35	AL 119	5	6			ALPHA TAU OMEGA
35	AL 119	6	7			DELTA SIGMA THETA
35	AL 119	7	8			SOUTHSIDE BAPTIST CHURCH
35	AL 119	21	22			CHURCH OF JESUS CHRIST & LATTE



CURRENT MILES ADOPTED IN EAST CENTRAL REGION

DISTRICT	ROUTE	BEGINNING MILEPOINT	ENDING MILEPOINT	ADOPTION BEGIN DATE	ADOPTION END DATE	GROUP
35	AL 119	22	23	10/27/2010	10/27/2012	KNIGHTS OF COLUMBUS
35	AL 119	25	26			BRIARWOOD CHRIST.HS KEY CLUB
35	AL 119	29	30	2/3/2011	2/3/2013	AMMA'S BIRMINGHAM SATSANG
35	AL 25	116	117			CITY OF CALERA
35	AL 25	123	124			SONS OF CONFEDERATE VETS
35	AL 261	1	2			HELENA BEAUTIFICATION BOARD
35	AL 280	0	1			CHELSEA FIRE AND RESCUE
35	AL 280	16	17			SHELBY SYSTEMS, INC.
35	AL 53	208	209			CLOVERDALE CHRISTMAS
35	AL 70	6	7			MAINLINE HEATING AND AIR, INC.
35	AL 70	7	8	10/25/2011	10/25/2013	MID-STATE FARMERS CO-OP
35	AL 79	5	6			VULCAN MATER.- DOLCITO QUARRY
35	CR 0	0	1	10/29/2013	10/29/2015	EVANGEL PCA/ REBUILDERS ABF
35	CR 10	0	1	1/28/2015	1/28/2017	UNIVERSITY OF MONTEVALLO ATH.
35	CR 107	0	1	12/29/2011	12/29/2013	CUB SCOUT PACK 540
35	CR 11	0	1	1/30/2015	1/30/2017	MAGNOLIA MILL
35	CR 17	0	1			INDIAN SPRINGS SCHOOL
35	CR 264	0	1	5/12/2016	5/12/2018	12 STONES STAFFING & CONSULTIN
35	CR 275	0	1	12/29/2011	12/29/2013	THE ALLMAN FAMILY
35	CR 47	0	1	2/3/2011	2/3/2013	SHELBY CO. FARMERS FEDERATION
35	CR 51	0	1	12/20/2016	12/20/2018	THE JONES VOLUNTEER GROUP
35	CR 66	0	1	12/29/2011	12/29/2013	KINGWOOD CHRISTIAN SCHOOL



CURRENT MILES ADOPTED IN EAST CENTRAL REGION

DISTRICT	ROUTE	BEGINNING MILEPOINT	ENDING MILEPOINT	ADOPTION BEGIN DATE	ADOPTION END DATE	GROUP
35	CR 95	0	1			FIRST BAPTIST CHURCH, ALABASTE
35	US 280	7	9			ITT TECHNICAL INSTITUTE
35	US 31	19	20			CENTRAL ALABASTER CIVITAN CLUB
35	US 31	241	242			GRAHAM SALVAGE COMPANY
35	US 31	253	254	2/9/2017	2/9/2019	ALPHA KAPPA ALPHA SORORITY, IN
35	US 31	255	256			ALABAMA BEAUTIFICATION BOARD
35	US 31	259	260	10/22/2015	10/22/2017	HOPE 4-H CLUB
41		0	1	9/12/2016	9/12/2018	COLLARI & HOWELL FAMILIES
41	AL 128	0	1			ALEX CITY CYCLING ASSOCIATION
41	AL 22	113	114			ALEX CITY CIVITAN
41	AL 38	67	68			CITY OF ALEX CITY
41	AL 38	68	69			ALEX CITY BEAUTIFICATION BOARD
41	AL 38	69	70			ACTION REALTY
41	AL 50	2	3			ALABAMA POWER CO., MARTIN DAM
41	AL 9	164	165	11/22/2010	11/22/2012	GOODWATER METHODIST CHURCH
41	CR 11	0	1	10/25/2013	10/25/2015	JAMES COGER
41	CR 511	0	1			HUX RACING LLC
41	CR 52	0	1	8/23/2014	8/23/2016	COOL BIRD MARKETING, LLC
41	CR 55	0	1			IN MEMORY OF DANIEL RAYFIELD
41	US 231	0	1	9/22/2010	9/22/2012	COOSA CO. FARMERS FEDERATION
42		0	1	8/7/2014	8/7/2016	SOUTHERN THUNDER CHAP. OF IRON
42	AL 144	17	18			ALABAMA POWER CO.



CURRENT MILES ADOPTED IN EAST CENTRAL REGION

DISTRICT	ROUTE	BEGINNING MILEPOINT	ENDING MILEPOINT	ADOPTION BEGIN DATE	ADOPTION END DATE	GROUP
42	AL 144	20	21			OHATCHEE UMC YOUTH
42	AL 144	21	22			OHATCHEE UNITED METHODIST CH.
42	AL 144	21	22			OAK BOWERY BAPTIST CHURCH
42	AL 202	0	1	8/22/2017	8/22/2019	KAYLA MEARRI HUDDLESTON
42	AL 202	2	3	7/17/2015	7/17/2017	OMEGA PSI PHI FRATERNITY, THET
42	AL 202	3	4	3/28/2013	3/28/2015	PHI BETA SIGMA FRATERNITY, INC
42	AL 202	4	5			(ALLIED SIG. ENG.) HONEYWELL
42	AL 202	7.5	9	4/11/2013	4/11/2015	CITY OF ANNISTON
42	AL 202	9	10			CITY OF ANNISTON
42	AL 204	4	6			ANGEL GROVE BAPTIST CHURCH
42	AL 204	7	8	4/11/2012	4/11/2014	SIGMA PHI FRATERNITY
42	AL 204	8	9			KIWANIS CLUB OF JACKSONVILLE
42	AL 21	257	261			CITY OF ANNISTON ATTN: D. HILL
42	AL 21	262	263			ALPHA OMICRON PI (JSU)
42	AL 21	263	264	10/27/2010	10/27/2012	DELTA ZETA
42	AL 21	264	265			ALPHA TAU OMEGA
42	AL 21	265	267	4/10/2013	4/10/2015	JSU WOMEN'S BASKETBALL
42	AL 21	267	268	4/10/2013	4/10/2015	JACKSONVILLE "GOLD" FFA
42	AL 21	268	269	10/27/2010	10/27/2012	ZETA TAU ALPHA
42	AL 21	269	270			DELTA CHI FRATERNITY
42	AL 21	270	271			KAPPA SIGMA FRATERNITY
42	AL 21	271	272	4/10/2011	4/10/2013	NASW-AL CHAPT. COOSA VALLEY UN

CURRENT MILES ADOPTED IN EAST CENTRAL REGION

DISTRICT	ROUTE	BEGINNING MILEPOINT	ENDING MILEPOINT	ADOPTION BEGIN DATE	ADOPTION END DATE	GROUP
42	AL 21	278	281			PIEDMONT JAYCEES
42	AL 278	154	156			LIONS CLUB OF PIEDMONT
42	AL 278	156	157			BENNETT LUMBER COMPANY
42	AL 77	90	91			OHATCHEE LIONS CLUB
42	CR CR	0	1	8/24/2010	8/24/2012	LISA FLOYD AND ALLAN PASLAY
42	US 431	226	227	5/17/2010	5/17/2012	DARDEN RESTAURANTS, INC.
42	US 431	227	228	4/10/2013	4/10/2015	CITY OF OXFORD
42	US 431	234	235			FIRST UMC - SAKS
42	US 431	235	236	4/11/2013	4/11/2015	SAKS CIVITANS
42	US 431	238	239	4/11/2013	4/11/2015	MAPLE GROVE CEMETERY & CHAPEL
42	US 431	246	247			SIGMA NU FRATERNITY
42	US 78	149	150	8/22/2017	8/22/2019	FEDEX GROUND
43	AL 50	36	37			FIRST BAPTIST CHURCH
43	AL 50	37	38			BOY SCOUT TROOP 16
43	AL 50	38	40			LAFAYETTE FIRE AND RESCUE
43	AL 50	41	42			PAIRS AND SPARES (UMC)
43	AL 50	43	47			CHAMBERS CO. DISTRICT COURT
43	AL 50	49	51			CHAMBERS CO. CIRCUIT COURT
43	AL 77	0	1			FARMERS AND MERCHANTS BANK
43	AL 77	0	1			LAFAYETTE HEIGHTS
43	AL 77	1	2			DANNY GOODEN
43	AL 77	7	8			UNION HILL VOL FIRE DEPT



CURRENT MILES ADOPTED IN EAST CENTRAL REGION

DISTRICT	ROUTE	BEGINNING MILEPOINT	ENDING MILEPOINT	ADOPTION BEGIN DATE	ADOPTION END DATE	GROUP
43	US 29	208	209			SHAWMUT METHOD. MEN'S CLUB
43	US 29	211	212			LANETT MERCHANTS
43	US 431	166	167			LAFAYETTE ROTARY
44		0	1	6/6/2015	6/6/2017	SUPERIOR PEST CONTROL, INC.
44		0	3	10/9/2012	10/9/2014	DAVID M. SALONG HANGING ROCK R
44		0	1	2/25/2014	2/25/2016	NEKKID
44	AL 16	0	1	9/21/2010	9/21/2012	CIRCLE RED S (PAUL SWISHER)
44	AL 22	143	145			INTER SE CLUB OF WADLEY
44	AL 22	146	149			THE QUEST CLUB OF WADLEY
44	AL 22	161	163			ROANOKE LIT. & PILOT CLUB
44	AL 431	5	6	10/25/2001	10/25/2003	K&A FARM
44	AL 48	6	7			JOHN-CO TRUSS, INC.
44	AL 48	23	24			BEAR CREEK UMC - MS. DEBRA ZIG
44	AL 77	14	15			CRIMSON/EAGLE LAKE
44	AL 77	19	20			WADLEY BAPTIST & METH. CHURCH
44	AL 77	20	21			PLEASANT GROVE BAPTIST CH.
44	AL 77	38	39			WELLBORN CABINET, INC.
44	AL 77	42	43			CLAY COUNTY HIST. SOCIETY
44	AL 9	176	177			BETHEL CHRISTIAN CH. YOUTH
44	AL 9	182	183			JUD & JOSH COX
44	AL 9	184	185	4/22/2015	4/22/2017	20TH CENTURY WOMEN'S CLUB
44	CR 16	0	1	4/13/2009	4/13/2011	TONY WHIDDON & FAMILY



CURRENT MILES ADOPTED IN EAST CENTRAL REGION

DISTRICT	ROUTE	BEGINNING MILEPOINT	ENDING MILEPOINT	ADOPTION BEGIN DATE	ADOPTION END DATE	GROUP
44	CR 7	0	1	10/9/2012	10/9/2014	COLETA VALLEY V.F.D.
44	CR 7	5969	5970	5/6/2015	5/6/2017	ADAIR INVESTMENTS
44	CR 864	0	1	6/20/2016	6/20/2018	THREE R RANCH
44	US 431	181	182			MICHAEL CLARK
44	US 78	186	187			CLEBURNE CO. ADULT ACTIVITY C
45		1	3	4/22/2015	4/22/2017	BAGGETT FAMILY
45		7869	7871	5/8/2013	5/8/2015	AAMJC
45	AL 12	6	8			CHILDERSBURG COMM. WK RELEASE
45	AL 21	211	212			SECURITY FINANCE CORP. OF ALAB
45	AL 275	1	2			FEDERAL CORRECTIONAL INSTITUTI
45	AL 281	494	495			STANLEIGH C. SHAW
45	AL 77	59	60	6/24/2014	6/24/2016	MATT'S MTN. CIGARS
45	AL 77	77	79	12/3/2014	12/3/2016	LINCOLN ELEMENTARY SCHOOL
45	CR 0	0	1	9/23/2014	9/23/2016	MELINDA BLANKENSHIP
45	CR 0	0	1	2/3/2011	2/3/2013	FAYETTEVILLE SCHOOL FBLA
45	CR 2	0	1	8/2/2011	8/2/2013	OMYA ALABAMA, INC.
45	CR 29	0	1			DYLAN'S MILE
45	CR 8	0	1	5/24/2010	5/24/2012	FAYETTville SCHOOL FUTURE
45	US 76	14	15			WINTERBORO HIGH SCHOOL FBLA

TOTAL ADOPTED MILES: 198.5



CURRENT MILES ADOPTED IN SOUTHEAST REGION

DISTRICT	ROUTE	BEGINNING MILEPOINT	ENDING MILEPOINT	ADOPTION BEGIN DATE	ADOPTION END DATE	GROUP
	AL 22	25	26			SELMA CIVITAN CLUB
	CR 10	0	1			THOMAS LLC
	CR 43	0	1	12/19/2016	12/19/2018	IN MEMORY OF HENRY TAYLOR, JR.
16	CR 62	0	1	11/21/2010	11/21/2012	SPRING CREEK HOMEMAKERS CLUB
61		0	1	10/21/2015	10/21/2017	DESMOND RAWLINSON
61	AL 14	138	142			TOWN OF AUTAUGAVILLE
61	AL 143	13	14	5/9/2013	5/9/2015	DRAPER CORRECTIONAL FACILITY
61	AL 21	0	1	12/28/2011	12/28/2013	AF PEO GUNTER TOP 3
61	AL 50	1	2	3/26/2012	3/26/2014	ALABAMA POWER COMPANY
61	AL 63	5	6			ECLECTIC THE BEAUTIFUL
61	AL 63	13	14	5/9/2013	5/9/2015	CHILDREN HARBOR, INC.
61	CR 0	0	1	11/22/2013	11/22/2015	ALFA
61	CR 0	0	1	5/10/2010	5/10/2012	THE WILLIAMSON FAMILY
61	CR 0	0	1	11/19/2014	11/19/2016	BOY SCOUT TROOP 50
61	CR 0	0	1	2/3/2011	2/3/2013	AUTAUGA HEIGHTS COMMUNITY ASSC
61	CR 079	0	1	10/27/2010	10/27/2012	O. MERCER & N. DAVIS
61	CR 140	0	1			MARCHELLE HENDERSON
61	CR 158	0	1	5/23/2011	5/23/2013	LITTER CONTROL PATROL
61	CR 20E	0	1	10/17/2013	10/17/2015	MARBURY MIDDLE SCHOOL
61	CR 29	0	1	7/1/2010	7/1/2012	TITUS COMMUNITY CENTER
61	CR 326	0	1	3/12/2012	3/12/2014	LAKE JORDAN LAWN SERVICE
61	CR 4	0	1			REDLAND COMMUNITY ASSOCIATION

PALS

CURRENT MILES ADOPTED IN SOUTHEAST REGION

DISTRICT	ROUTE	BEGINNING MILEPOINT	ENDING MILEPOINT	ADOPTION BEGIN DATE	ADOPTION END DATE	GROUP
61	CR 46	0	1	6/1/2017	6/1/2019	NORMAN DERAMUS
61	CR 57	0	1	7/12/2013	7/12/2015	COMM. MARSHALL REESE & FAMILY
61	CR 59	0	1	2/3/2011	2/3/2013	AUTAUGA CO. MASTER GARDENERS
61	CR 65	0	1			MIDWAY MISS. BAPT. CHURCH YOUT
61	CR 65	0	1	3/14/2017	3/14/2019	FRIENDS OF RUSHENVILLE
61	CR 8	0	1	11/12/2010	11/22/2012	JAMES HART FAMILY
61	CR 80	0	1	3/14/2017	3/14/2019	PHS STUDENT SERV. ORGANIZATION
61	CR 9	0	1	4/29/2011	4/29/2013	MARJORIE HANNAH & MICHAEL MART
61	CR 98	0	1	7/12/2013	7/12/2015	MRS. BOBBY EDWARDS & FAMILY
61	US 231	165	166	4/12/2017	4/12/2019	OMEGA XI ZETA CHAPTER OF ZETA
61	US 82	141	142	7/20/2011	7/20/2013	PSI LAMBDA ZETA CHAPTER
62		0	1	2/3/2011	2/3/2013	LEWIS ADAMS LODGE NO. 67 P.H.A
62	AL 14	202	203	3/14/2017	3/14/2019	IN MEMORY OF MORGAN BLACKMON
62	AL 14	208	209			MACEDONIA COMMUNITY
62	AL 147	0	1			ZETA PHI BETA (AUBURN UNIVERSI
62	AL 223	16	17			BULLOCK'S LIONS CLUB
62	AL 29	180	181			GEORGE S. ROBERTS FLIGHT
62	AL 81	3	4			LIONS CLUB
62	CR 30	0	1	3/28/2013	3/28/2015	GAMMA KAPPA EPSILON CHORAL FRA
62	CR 30	0	1			PI ZETA CHAPTER, APO NTL. SERV
62	CR 30	0	1	12/19/2011	12/19/2013	BRADFORD'S CHAPEL UMC
62	CR 37	0	1	4/29/2013	4/29/2015	THE GILLIS GIRLS



CURRENT MILES ADOPTED IN SOUTHEAST REGION

DISTRICT	ROUTE	BEGINNING MILEPOINT	ENDING MILEPOINT	ADOPTION BEGIN DATE	ADOPTION END DATE	GROUP
62	CR 51	170	171	10/31/2012	10/31/2014	ALPHA PHI ALPHA FRATERNITY, IN
62	CR 89	0	1.7	8/1/2017	8/1/2019	MEMORY OF MALCOLM SHYMIL JONES
62	US 29	142	143			AMERICAN NATIONAL BANK
62	US 29	145	146			FIRST NATIONAL BANK
62	US 29	146	147			PATHFINDER/ADV CLUB
62	US 29	164	165			MADONNA CHAPTER #190085
62	US 29S	150	151	6/20/2016	6/2/2018	ELIZABETH MISSIONARY BAPTIST
62	US 80	162	163			D.C. WOLFE FFA CHAPTER
62	US 80	169	170			DAVID C. WILLIAMS
62	US 80	171	172	12/19/2011	12/19/2013	OMEGA PSI PHI FRATERNITY, INC.
62	US 80	172	174			PUBLIC SCHOOL PARENT COMM.
62	US 80	177	178			DELTA SIGMA THETA
62	US 80W	170	171	8/1/2017	8/1/2019	SOLOMON CHAPEL A.M.E. ZION CHU
62	US 82	196	198			FIRST BAPTIST CHURCH
62	US 82	200	201			BULLOCK CO. KIWANIS CLUB
62	US 82	201	203			BULLOCK CO. CORR. FACILITY
62	US 82	212	213			PERSONS CHAPEL AME
63	AL 1	0	1			A&A SCOTTISH RITE
63	AL 110	4	5	8/8/2013	8/8/2015	PIKE ROAD LIONS CLUB
63	AL 126	0	1	6/1/2017	6/1/2019	RUFF RYDERS (KAPITAL CITY)
63	AL 152	2	3	8/8/2013	8/8/2015	908TH AIRLIFT WING
63	AL 152	4	5	9/12/2013	9/12/2015	BLACK KINGZ M/C

PALS

CURRENT MILES ADOPTED IN SOUTHEAST REGION

DISTRICT	ROUTE	BEGINNING MILEPOINT	ENDING MILEPOINT	ADOPTION BEGIN DATE	ADOPTION END DATE	GROUP
63	AL 271	0	1			ALPHA TAU OMEGA
63	CR 12	0	1	8/25/2011	8/25/2013	THE RIGGLES FAMILY
63	CR 39	0	1	6/1/2017	6/1/2019	BETHELONIA BAPTIST CHURCH
63	CR 39	0	1	4/24/2014	4/24/2016	OMEGA PSI PHI FRATERNITY
63	CR 50	0	1	5/17/2013	5/17/2015	NUSTAR ENERGY LP
63	US 231	110	111			GAMMA BETA PHI
63	US 231	113	114	10/27/2014	10/27/2016	DURDY BOYZ MC & DURDY GIRLZ SC
63	US 31	182	183	2/3/2011	2/3/2013	SQUADRON OFFICER SCHOOL
63	US 31	183	184			MONTGOMERY SINGLE CIVITANS
63	US 31S	167	168			PINTLALA BAPT. PASTOR'S CLASS
63	US 331	97	99	11/5/2013	11/5/2015	1 UP 1 DOWN RYDERZ MC
63	US 331	97	100			WHITFIELD MEMORIAL UMC
63	US 80	0	1	3/1/2015	3/1/2017	FIRST BAPT GREATER WASH. PARK
63	US 80	0	1	3/11/2015	3/11/2017	TRENHOLM STATE TECH COLLEGE
63	US 80	122	123	3/11/2015	3/11/2017	SUBURBAN PROPANE
63	US 80	123	124	3/11/2015	3/11/2017	ANTIOCH BAPTIST CHURCH
63	US 80	125	126	3/11/2015	3/11/2017	187TH FIGHTER WING
63	US 80	126	127	3/11/2015	3/11/2017	RESTOR, INC
63	US 80	126	127	3/11/2015	3/11/2017	E. D. NIXON FOUNDATION
63	US 80	127	128	3/11/2015	3/11/2017	WOODCREST NEIGHBORHOOD
63	US 80	127	128	3/11/2015	3/11/2017	MACEDONIA MIRACLE KINGDOM &
63	US 80	128	129	3/11/2015	3/11/2017	EVANGELISTIC PENTECOSTAL CHURCH



CURRENT MILES ADOPTED IN SOUTHEAST REGION

DISTRICT	ROUTE	BEGINNING MILEPOINT	ENDING MILEPOINT	ADOPTION BEGIN DATE	ADOPTION END DATE	GROUP
63	US 80	128	129	3/11/2015	3/11/2017	COSMOPOLITAN CIVIC CLUB
63	US 80	142	143			AUM ATHLETIC DEPARTMENT
63	US 80	150	151			CENTRAL MONTGOMERY OPTIMIST CL
64		100	101	3/11/2015	3/11/2017	ST. MARK MISSIONARY BAPTIST
64	AL 14	140	141			AUTAUGAVILLE HS FHA
64	AL 185	16	17			SUPER FOODS
64	AL 21	118	119			CENTRAL HIGH SCHOOL
64	AL 21	128	129			LEADERSHIP FOR ECON. DEV. COM.
64	CR 37	0	4	7/25/2011	7/25/2013	SABIC INNOVATIVE PLASTICS
64	US 80	98	99	3/15/2017	3/15/2019	NEW SALEM MISSIONARY BAPTIST
64	US 80	98	99	3/11/2015	3/11/2017	ALABAMA COOPERATIVE EXTENSION
64	US 80	99	100	3/11/2015	3/11/2017	C.K. TRUCKING
64	US 80	100	101	3/11/2015	3/11/2017	LOWNDES CO. COMM. DIST. #1
64	US 80	101	102	3/11/2015	3/11/2017	NEW BETHEL CHURCH
64	US 80	101	102	3/11/2017	3/11/2019	MT. SINAI MISSIONARY BAPTIST
64	US 80	102	103	3/11/2017	3/11/2019	COLLIRENE VOLUNTEER FIRE DEPT.
64	US 80	102	103	3/11/2017	3/11/2019	SHILOH MISSIONARY BAPT. CHURCH
64	US 80	103	104	3/11/2017	3/11/2019	PLEASANT GREEN MISSIONARY BAPT
64	US 80	104	105	3/11/2015	3/11/2017	ST. PAUL CME YOUTH DEPARTMENT
64	US 80	104	105	3/11/2015	3/11/2017	BOUGAHOMA MISSIONARY BAPTIST
64	US 80	104	105	3/11/2017	3/11/2019	MT. GILLARD MISSIONARY BAPTIST
64	US 80	105	106	3/11/2017	3/11/2019	SELLERS MEMORIAL CHRISTIAN



CURRENT MILES ADOPTED IN SOUTHEAST REGION

DISTRICT	ROUTE	BEGINNING MILEPOINT	ENDING MILEPOINT	ADOPTION BEGIN DATE	ADOPTION END DATE	GROUP
64	US 80	105	106	3/11/2017	3/11/2019	SNOW HILL CHRISTIAN CHURCH
64	US 80	106	107	3/11/2017	3/11/2019	MT. ZION CHRISTIAN CHURCH
64	US 80	106	107	3/11/2017	3/11/2019	LOWNDES CO. FRIENDS OF CIVIL
64	US 80	107	108	3/11/2015	3/11/2017	ROSIE STEELE FARM
64	US 80	107	108	3/11/2017	3/11/2019	FIRST MISSIONARY BAPT.CHURCH
64	US 80	108	109	3/11/2017	3/11/2019	UNITY MISSIONARY BAPT. CHURCH
64	US 80	108	109	3/11/2015	3/11/2017	TOWN OF WHITE HALL
64	US 80	109	110	3/11/2015	3/11/2017	LILY MISSIONARY BAPTIST CHURCH
64	US 80	109	110	3/11/2015	3/11/2017	45 RIDERS
64	US 80	110	111	3/11/2015	3/11/3017	RAMAH MISSIONARY BAPT. CHURCH
64	US 80	111	112	3/11/2017	3/11/2019	WRIGHT CHAPEL AME ZION CHURCH
64	US 80	112	113	3/11/2017	3/11/2019	NEW SALEM CHRISTIAN CHURCH
64	US 80	113	114	3/11/2017	3/11/2019	LITTLE UNION CHRISTIAN CHURCH
64	US 80	113	114			BAPTIST HILL MISSIONARY BAPTIS
64	US 80	114	115	3/11/2017	3/11/2019	THE ELMORE BOLLING FOUNDATION
64	US 80	115	116	3/11/2015	3/11/2017	LOWNDES CO. SHERIFF'S OFFICE
64	US 80	115	116	3/11/2015	3/11/2017	LOWNDES CO. SHERIFF'S DEPT.
64	US 80	115	116	3/11/2017	3/11/2019	LOWNDES CO. DEMOCRATIC PARTY
64	US 80	116	117	3/15/2017	3/15/2019	CANAAN HILL PRIMITIVE BAPT.
64	US 80	118	119	3/11/2015	3/11/2017	BEULAH PRIMITIVE BAPT. CHURCH
64	US 80	118	119	3/11/2015	3/11/2017	LOWNDES CO. COMM DISTRICT FIVE
64	US 80	119	120	3/11/2015	3/11/2017	MT. CARMEL MISSIONARY BAPTIST



CURRENT MILES ADOPTED IN SOUTHEAST REGION

DISTRICT	ROUTE	BEGINNING MILEPOINT	ENDING MILEPOINT	ADOPTION BEGIN DATE	ADOPTION END DATE	GROUP
64	US 80	120	121	3/11/2015	3/11/2017	ROCK CREEK BAPTIST CHURCH
65	AL 22	18	19			SELMA LIONS CLUB
65	AL 22	19	20			FAIRVIEW BAPTIST YOUTH
65	AL 22	22	23			GIRL SCOUTS USA
65	AL 22	22	23			BOY SCOUT TROOP #26
65	AL 22	28	29			BOY SCOUT TROOP #96
65	AL 22	42	43			DALLAS CO. HIGH SCHOOL FHA
65	AL 41	122	123			VETERANS OF FOREIGN WARS
65	CR 221	0	1			HARRIS/SCHUERMAN
65	CR 69	0	1	4/27/2011	4/27/2013	SOUTHSIDE H.S. AFJROTC
65	US 80	78	79			WESTWOOD BAPTIST CHURCH
65	US 80	83	84			SELMA ROTARY CLUB
65	US 80	85	86			SELMA HIGH FFA CHAPTER
65	US 80	86	87	5/11/2015	5/11/2017	SLAVERY & CIVIL WAR MUSEUM
65	US 80	86	87			SELMA HIGH SCH. HONOR SOCIETY
65	US 80	87	88	3/11/2015	3/11/2017	THE SELMA CHAPTER OF THE LINKS
65	US 80	87	88	3/11/2015	3/11/2017	ZETA ETA OMEGA CHAP.OF ALPHA
65	US 80	88	89	3/11/2015	3/11/2017	EBENEZER BAPTIST CHURCH
65	US 80	88	89			SELMA KIWANIS CLUB
65	US 80	89	90	3/11/2015	3/11/2017	ALABAMA STATE TROOPERS
65	US 80	90	91	3/11/2015	3/11/2017	WALLACE COMMUNITY COLLEGE
65	US 80	90	91	3/11/2015	3/11/2017	GEORGE WALLACE COMMUNITY COLLE

CURRENT MILES ADOPTED IN SOUTHEAST REGION

DISTRICT	ROUTE	BEGINNING MILEPOINT	ENDING MILEPOINT	ADOPTION BEGIN DATE	ADOPTION END DATE	GROUP
65	US 80	92	93	3/11/2015	3/11/2017	SELMA UNIVERSITY
65	US 80	93	94	3/11/2015	3/11/2017	CONCORDIA MAN-CENTER
65	US 80	93	94	3/11/2015	3/11/2017	CONCORDIA COLLEGE
65	US 80	93	94	3/11/2015	3/11/2017	CONCORDIA WOMEN-CENTER
65	US 80	94	95	3/11/2015	3/11/2017	OMEGA PSI PHI FRATERNITY
65	US 80	97	98	3/11/2015	3/11/2017	LILLIES OF THE VALLEY
65	US 80	110	111	3/8/2015	3/8/2017	HISTORIC FIRST BAPT. MISS. CHU
65	US 80E	86	87	5/11/2015	5/11/2017	NATIONAL VOTING RIGHTS MUSEUM
66		0	1	8/1/2013	8/1/2015	DON WATSON
66	AL 14	227	228			EXCHANGE CLUB OF OPELIKA
66	AL 147	0	1			COMMUNICATION PROGRAM
66	AL 147	7	8	11/19/2010	11/19/2012	KAPPA ALPHA PSI FRATERNITY INC
66	AL 147	503	504	4/2/2012	4/2/2014	AU WRITING STUDIES PROGRAM
66	AL 147	505	506	8/24/2010	8/24/2012	ZETA PHI BETA SORORITY, INC.
66	AL 165	24	25	12/21/2016	12/21/2018	PHOENIX LODGE #428 MASONIC FRA
66	AL 165	25	30	5/14/2013	5/14/2015	DEEP RYDAZ MC
66	AL 26	0	1	5/6/2013	5/6/2015	THE THOMPSON FAMILY
66	AL 26	4	5	4/18/2012	4/18/2014	FRIENDSHIP BAPT. CHURCH NO. 3
66	AL 51	104	105			THE MULVANEY FAMILY
66	AL 51	108	109			BEAUREGARD HIGH SCHOOL PTO
66	AL 51	114	115			OPELIKA FIRE FIGHTERS
66	CR 0	0	1	3/13/2014	3/13/2016	RUSSELL COUNTY HIGHWAY DEPT,



CURRENT MILES ADOPTED IN SOUTHEAST REGION

DISTRICT	ROUTE	BEGINNING MILEPOINT	ENDING MILEPOINT	ADOPTION BEGIN DATE	ADOPTION END DATE	GROUP
66	CR 0	0	1	8/16/2011	8/16/2013	WAVERLY COMMUNITY CLUB
66	CR 173	0	2	9/12/2016	9/12/2018	IN MEMORY OF DANIEL SPECKER
66	CR 240	0	1	7/21/2016	7/21/2018	ANDERSON TRASH REMOVAL
66	CR 243	0	1	5/12/2016	5/12/2018	BOY SCOUT TROOP 128
66	CR 265	0	1	11/25/2013	11/25/2015	NARROW ROAD
66	CR 276	0	1	10/27/2010	10/27/2012	MY SCHOOL
66	CR 372	1	2	8/1/2017	8/1/2019	PKW
66	CR 439	1	2	3/4/2014	3/4/2016	RECON SCOUTS
66	CR 46	2	4	8/1/2017	8/1/2019	AUBURN FISHERIES
66	US 165	23	24	2/9/2017	2/9/2019	TEAM RWB - FORT BENNING CHAPT
66	US 280	0	1			ALPHA PHI OMEGA
66	US 280	99	100	10/15/2014	10/15/2016	OMEGA PSI PHI FRATERNITY
66	US 280	134	135	6/13/2012	6/13/2014	GIRL T.I.M.E.
66	US 431	105	106	5/12/2016	5/12/2018	KAPPA LAMBDA CHI, MILITARY FRA
66	US 431	107	108	11/5/2014	11/5/2016	KAPPA EPSILON PSI
66	US 431	135	136	6/12/2012	6/12/2014	EXQUISITE QUEEN'S SOCIAL CLUB
66	US 431	138	139			THE UNITY SOCIAL CLUB
66	US 431	139	140	7/19/2011	7/19/213	TALK OF THE TOWN TOASTMASTERS
66	US 431	141	144			OPELIKA HIGH SCHOOL (FFA)
66	US 80	212	214	5/14/2013	5/14/2015	RUSSELL COUNTY DRUG COURT
71		0	1	3/13/2015	3/13/2017	NOBLITT AUTO
71	AL 210	10	13	1/26/2012	1/26/2014	ALLTHROTTLE MOTORCYCLE CLUB

PALS

CURRENT MILES ADOPTED IN SOUTHEAST REGION

DISTRICT	ROUTE	BEGINNING MILEPOINT	ENDING MILEPOINT	ADOPTION BEGIN DATE	ADOPTION END DATE	GROUP
71	AL 231	25	26	5/14/2017	5/14/2019	TARGET #1468
71	AL 84	196	197	3/13/2015	3/13/2017	PILGRIM HOME BAPTIST CHURCH
71	AL 84	204	205	9/12/2013	9/12/2015	OMEGA PSI PHI FRATERNITY
71	AL 84	206	207	3/12/2012	3/12/2014	SOUTHEAST AL FREETHOUGHT ASSN.
71	US 231	1	2	11/10/2016	11/20/2018	OMICRON NU XI SORORITY, INC.
71	US 231	26	27	5/14/2017	5/14/1019	DONE DEAL MOTORCYCLE CLUB
71	US 231	27	28	5/14/2017	5/14/2019	GAMMA BETA PHI SOCIETY
72	AL 167	28	29	11/29/2011	11/29/2013	THE SOLD MAN TEAM
72	AL 189	1	2	5/12/2017	4/12/2019	VICTORIOUS SISTERS
72	AL 192	1	2	2/25/2014	2/25/2016	USAWOA
72	AL 192	2	3	4/20/2015	4/20/2017	COMBAT VETERANS MOTORCYCLE ASS
72	AL 248	1	2	11/28/2011	11/28/2013	EOCC LEADERSHIP SOCIETY
72	AL 52	28	29	3/5/2015	3/5/2017	FIRST ASSEMBLY, GENEVA
72	AL 87	24	25			THE FAMILY OF W.E. WINDHAM
72	AL 87	26	27	11/28/2011	11/28/2013	LIBERTY CHURCH OF CHRIST
72	CR 633	0	1	7/26/2012	7/26/2014	THE HUNDRED8KER 4-H CLUB
72	US 84	166	167	3/28/2013	3/28/2015	ANYTIME RYDER'S MOTORCYCLE CLU
72	US 84	181	182	6/3/2013	6/3/2015	TRIPLEX RYDERS MOTORCYCLE CLUB
72	US 84	573	574	2/19/2015	2/19/2017	THE DOWLINGS
73		0	1	10/27/2010	10/27/2012	V.F.W. POST #4388
73	AL 137	11	12			CAPT. R.B. RUTHERFORD
73	AL 54	0	2			CO. C, 1ST BN 131ST ARMOR

PALS

CURRENT MILES ADOPTED IN SOUTHEAST REGION

DISTRICT	ROUTE	BEGINNING MILEPOINT	ENDING MILEPOINT	ADOPTION BEGIN DATE	ADOPTION END DATE	GROUP
73	AL 55	12	13	5/21/2014	5/21/2016	RED OAK BAPTIST CHURCH
73	AL 55	13	14			RED OAK AREA VOL. FIRE DEPT.
73	AL 55	24	25	3/5/2015	3/5/2017	KIWANIS CLUB OF ANDALUSIA
73	AL 55	36	37			RED LEVEL VFW POST 4388
73	CR 0	0	1	5/24/2010	5/24/2012	OUTLAW REALTY
73	CR 57	0	1	4/24/2014	4/24/2016	BLACKMON CONSTRUCTION
73	CR 67	0	1	8/24/2010	8/24/2012	THE CONNOR GIRLS
73	US 331	7	8	6/1/2017	6/1/2019	ALABAMA DOG HUNTERS ASSN.
73	US 331	21	22			OPP, MAYOR AND CITY COUNCIL
73	US 331	22	23			OPP BPW CLUB
73	US 331	23	24			OPP ROTARY CLUB
73	US 84	147	148			OPP CIVITAN CLUB
74	AL 134	35	36			CO. A, 1-11TH AVIATION REGT.
74	AL 249	0	1			KIWANIS CLUB OF OZARK
74	AL 249	1	2			CARROLL HIGH SCHOOL JROTC
74	AL 249	2	3	4/15/2014	4/15/2016	1 AM AND AW LOCAL LODGE 2003
74	CR 1	0	1	12/15/2011	12/15/2013	KEENER FAMILY
74	CR 1	0	1	3/15/2011	3/15/2013	NAT'L SOCIETY OF LEADERSHIP &
74	CR 114	0	1	5/23/2011	5/23/2013	BCO 1-223RD "WINDJAMMERS"
74	CR 118	0	1.5	8/1/2017	8/1/2019	IN MEMORY OF PEGGY CULVERHOUSE
74	CR 121	0	1	11/25/2015	11/25/2017	WIREGRASS YORK RITE
74	CR 17	0	1	2/3/2015	2/3/2017	WIREGRASS YORK RITE



CURRENT MILES ADOPTED IN SOUTHEAST REGION

DISTRICT	ROUTE	BEGINNING MILEPOINT	ENDING MILEPOINT	ADOPTION BEGIN DATE	ADOPTION END DATE	GROUP
74	CR 18	0	1	6/20/2016	6/20/2018	IRON ROCKETS MC, SSC
74	CR 20	0	1			THE TWENTIETH CENTURY CLUB
74	CR 33	0	1	5/30/2015	5/30/2017	KEEP GENEVA BEAUTIFUL
74	CR 36	0	1	3/15/2012	3/15/2014	IN MEMORY OF JIMMIE CHILDREE
74	CR 36	0	1	4/18/2012	4/18/2014	TERRY & STARLA ANDREWS
74	CR 36	55	56	7/1/2010	7/21/2012	BETHEL UMC
74	CR 5	0	1	2/21/2013	2/21/2015	BRANDY EDWARDS FAMILY
74	CR 9	0	1	9/24/2012	9/24/2014	THE WYGLE FAMILY
75		0	1	5/6/2015	5/6/2017	PRIVATE INDIVIDUALS
75		1	2	6/1/2017	6/1/2019	TAKING BACK AMERICA
75	AL 10	170	171	7/2/2017	7/2/2019	THE SIGMA CHI FRATERNITY
75	CR 0	0	1	12/2/2014	12/2/2016	TROY UNIVERSITY WOMEN'S BASKET
75	CR 105	0	1			MEEKSVILLE YOUTH CLUB
75	CR 333	0	1			CHARLES & CHERYL ROCHELEAU
75	CR 37	0	1	10/27/2010	10/27/2012	LOCKHEED MARTIN
75	CR 77	0	1	3/12/2012	3/12/2014	DOUBLE DOG FARMS
75	US 10	0	1	12/29/2011	12/29/2013	BRUNDIDGE ROTARY CLUB
75	US 231	78	80	7/2/2017	7/2/2019	TAU KAPPA EPSILON LAMBDA ZETA
75	US 231	171.5	172.5	7/2/2017	7/2/2019	FARMHOUSE FRATERNITY
75	US 231	172	174	7/2/2017	7/2/2019	SIGMA ALPHA IOTA
75	US 29	150	151	5/17/2013	5/17/2015	LUVERNE POLICE DEPARTMENT
75	US 331	54	55	5/17/2013	5/17/2015	MR. WAYNE CARTER



CURRENT MILES ADOPTED IN SOUTHEAST REGION

DISTRICT	ROUTE	BEGINNING MILEPOINT	ENDING MILEPOINT	ADOPTION BEGIN DATE	ADOPTION END DATE	GROUP
76	AL 1	69	70			PARKVIEW BAPTIST CHURCH
76	AL 285	0	1			LAKE POINT PARK EMPLOYEES
76	AL 51	41	42			LOUISVILLE FFA CHAPTER
76	US 431	62	63	12/3/2014	12/3/2016	BUFFALO SOLDIERS EUFAULA AL CH
76	US 431	71	72			EUFAULA NEWCOMERS CLUB
76	US 82	239	240	10/22/2014	10/22/2016	ALABAMA POWER COMPANY

TOTAL ADOPTED MILES: 297.2



CURRENT MILES ADOPTED IN SOUTHWEST REGION

DISTRICT	ROUTE	BEGINNING MILEPOINT	ENDING MILEPOINT	ADOPTION BEGIN DATE	ADOPTION END DATE	GROUP
82	AL 10	0	1			THE PRITCHETTS
82	AL 10	32	33			WALTERS MERCANTILE
82	AL 10	33	34			G. GAVIN AND J.T. LANDRUM
82	AL 10	45	48			DIXON MILL COMMUNITY
82	AL 10	78	80			BIBLE BAPTIST FELLOWSHIP
82	AL 25	14	15			THE PARKER FAMILY
82	AL 25	18	19			PHARR-HARRIS FAMILIES
82	AL 25	22	23			AMIGOS SOCIAL AND SAV. CLUB
82	AL 25	35	36			JIMMY GLASS REALESTATE
82	AL 28	44	45			MARENGO ELITE LINDENITE CLUB
82	AL 28	45	47			PASQUALE PAPARELLA, JR.
82	AL 28	53	54			THOMASTON STUDY CLUB
82	AL 28	55	56			TENDER MERCIES CLASS
82	AL 69	67	68			HILL TOP COMMUNITY
82	AL 80	35	36			DEMOPOLIS HS DECA
82	AL 80	36	37			DEMOPOLIS INTERACT CLUB
82	AL 80	37	38			DEMOPOLIS CHAM. OF COMM.
82	AL 80	37	38	10/27/2010	10/27/2012	DEMOPOLIS HIGH SCHOOL SCIENCE
82	US 43	121	122			ALABAMA FORESTRY COMMISSION
82	US 43	122	123			LINDEN MAYOR AND CITY COUN.
82	US 43	124	125			THE QUEST CLUB
82	US 80	27	29			BOY SCOUT TROOP 41



CURRENT MILES ADOPTED IN SOUTHWEST REGION

DISTRICT	ROUTE	BEGINNING MILEPOINT	ENDING MILEPOINT	ADOPTION BEGIN DATE	ADOPTION END DATE	GROUP
82	US 80	33	34	3/30/2012	3/30/2012	JROTC DEMOPOLIS HIGH SCHOOL
82	US 80	34	35			YOLANDA J. DEVINE
82	US 80	38	39			DEMOPOLIS HS ANCHOR CLUB
83		0	1	4/4/2016	4/4/2018	KIM WILLIAM SHEFFIELD
83		0	1	10/20/2005	10/20/2007	PATRICIA & JERRY STEELE
83		58	59	2/11/2014	2/11/2016	CONECUH TIMBER COMPANY
83	AL 21	6	7	2/11/2014	2/11/2016	SAVE OUR ALABAMA ROADWAYS
83	AL 21	19	20	2/11/2014	2/11/2016	LITTLE RIVER STATE PARK
83	AL 21	38	39	2/11/2014	2/11/2016	SONS OF CONFEDERATE VETS
83	AL 21	39	40	2/11/2014	2/11/2016	PHI THETA KAPPA INT. HONOR SOC
83	AL 21	41	43	2/11/2014	2/11/2016	KIWANIS CLUB
83	AL 21	58	60	7/21/2017	7/21/2019	SOARS
83	AL 21	62	63	7/1/2017	7/1/2019	CLAUDE HARDEE FARM
83	AL 21	78	79	7/11/2017	7/11/2019	TOWN OF OAK HILL
83	AL 41	50	51	8/22/2017	8/22/2019	MEMORY OF DE'ANDRE MCMILLIAN
83	AL S21	47	48	10/30/2008	10/30/2010	WOODLAND SERVICES
83	CR 19	0	1	7/6/2015	7/6/2017	OMEGA OMEGA ZETA, ZETA PHI BET
83	CR 21	0	1	8/30/2012	8/30/2014	JACK & BARBARA PRUITT
83	CR 22	0	1	12/3/2011	12/3/2013	DELTA GEMS - DELTA SIGMA THETA
83	CR 51S	0	1			ROSEBUD ACTION COMM. INC.
83	CR 59	0	1	12/29/2011	12/29/2013	GAIL KANIA FOR THE SOFT COATED
84		0	1	3/1/2011	3/1/2013	JOE BEDWELL



CURRENT MILES ADOPTED IN SOUTHWEST REGION

DISTRICT	ROUTE	BEGINNING MILEPOINT	ENDING MILEPOINT	ADOPTION BEGIN DATE	ADOPTION END DATE	GROUP
84		0	1	7/26/2012	7/26/2014	THE A. J. SELLERS FAMILY
84		0	1	7/26/2012	7/26/2014	THE L. C. DEAS FAMILY
84		0	1	7/26/2012	7/26/2014	J & S BROOKS
84		0	1	7/10/2012	7/10/2014	MACK & FAYE ANDREWS
84		0	1	7/26/2012	7/26/2014	CLEVELAND DUNAGAN FAMILY
84		0	1	2/19/2011	2/19/2013	BETHEL BAPTIST CHURCH
84	AL 17	90	91	5/24/2017	5/24/2019	HONEYSUCKLE GARDEN CLUB
84	AL 178	0	1			TOWN OF FULTON
84	AL 69N	26	27	3/1/2011	3/1/2013	FAMILY OF FLOYD & BRENDA MOODY
84	CR 0	0	1	4/6/2011	4/6/2013	C AND C CUSTOM LUMBER
84	CR 0	0	1	1/4/2011	1/4/2013	STEWARDS OF GOD'S COUNTRY
84	CR 0	0	1	6/28/2011	6/28/2013	LARRIMORE FAMILY
84	CR 11	0	1	4/17/2012	4/17/2014	HUDSON FAMILY
84	CR 17	0	1	8/27/2013	8/27/2015	CHILTON BAPTIST CHURCH
84	CR 27	0	1			UNITY II CIVIC & SOCIAL CLUB
84	CR 3	0	1	3/1/2011	3/1/2013	GUY'S
84	CR 31	0	1	3/1/2011	3/1/2013	CEDAR POINT BAPTIST CHURCH
84	CR 34	0	1	9/12/2013	9/12/2015	CONNELL/HAVARD FAMILIES
84	CR 34	0	1	5/3/2012	5/3/2014	THE WILLIAMS FAMILY
84	CR 34	0	1	12/3/2011	12/3/2013	ANDERSON FAMILY
84	CR 34E	0	1	7/19/2011	7/19/2013	HOLLINGHEAD FAMILY
84	CR 34W	0	1	7/25/2011	7/25/2013	CHAPMAN FAMILY



CURRENT MILES ADOPTED IN SOUTHWEST REGION

DISTRICT	ROUTE	BEGINNING MILEPOINT	ENDING MILEPOINT	ADOPTION BEGIN DATE	ADOPTION END DATE	GROUP
84	CR 5	4	5	4/17/2012	4/17/2014	THE BRYARS FAMILY
84	CR 9	0	1	6/28/2011	6/28/2013	SANDRA WILLIAMS
84	US 10	18	19	5/24/2017	5/24/2019	WILLOW TRACE NURSING CENTER
84	US 43	34	35	6/24/2014	6/24/2016	BOY SCOUT PACK AND TROOP 223
84	US 84	24	25			THE COUNTRY GOOSE
91		1	8	6/27/2017	6/27/2019	ZETA PHI BETA SORORITY, INC.
91	CR 0	0	1	12/2/2014	12/2/2016	DREAM ACRES EQUINE SANCTUARY
91	US 43	28	29	6/5/2014	6/5/2016	AM/NS CALVERT
92		0	1	6/21/2012	6/21/2014	RODGERS FAMILY
92		0	1	12/29/2009	12/29/2011	SWEET HOME FARM
92		0	1			AYLIN, TRVDIE, & FRIENDS
92		0	1			KELSEY FINCHER
92		0	1			GERRY & JEANNE DOUGLAS
92		0	1			TEAMSIMPSON/WBWW
92		1	2	6/6/2015	6/6/2017	RYAN FAMILY
92		3	4	9/10/2017	9/19/2019	COASTAL ALABAMA INSURANCE
92	AL 161	1	2	6/20/2016	6/20/2018	COASTAL AL INS. & FINANCIAL
92	AL 180	18.5	19.5	3/1/2011	3/1/2013	ISLAND RETREAT RV PARK
92	AL 182	15	17	4/5/2011	4/5/2013	MARINES OF THE EAF SCHOOL
92	AL 59	69	70	5/12/2016	5/12/2018	FORT MIMS CHAPTER DAR
92	CR 1	3	4	12/6/2011	12/6/2013	TROOP 47,BOY SCOUTS OF AMERICA
92	CR 10	3	4	11/12/2016	11/20/2018	FRIENDSHIP BAPTIST CHURCH

PALS

CURRENT MILES ADOPTED IN SOUTHWEST REGION

DISTRICT	ROUTE	BEGINNING MILEPOINT	ENDING MILEPOINT	ADOPTION BEGIN DATE	ADOPTION END DATE	GROUP
92	CR 181	0	1			BANFIELD THE PET HOSPITAL AT S
92	CR 20	0	1			BELUTE & BRADSHAW
92	CR 20	0	1			H&M ROBERTS (MARGHUERITA ROBER
92	CR 20	0	1	12/6/2011	12/6/2013	SWIFT PRESBYTERIAN CHURCH
92	CR 32	0	1	9/12/2013	9/12/2015	CHARLES KENDRICK
92	CR 49	0	1			DIANNE SHIPP
92	CR 54	0	1			COLDWELL BANKER REEHL PROPERTI
92	CR 64	1	4	9/17/2014	9/17/2016	2 THE LIMIT MC
92	CR 8	0	1			JIM & NELLIE TILLER
92	CR 98	0	1	3/1/2011	3/1/2013	RIVENBARK & PRIESTER FAMILIES
92	CR 98	0	1	10/13/2011	10/13/2013	THE GRAND HOTEL MARRIOTT RESOR
92	CR 98	0	1	4/13/2011	4/13/2013	CUB SCOUT PACK 87
92	US 98	64	66	9/17/2014	9/17/2016	MISTY'S NEAT FREAKS
93		0	1	6/20/2016	6/20/2018	DONNIE & ELAYNE HODGES
93		0	1	3/28/2013	3/28/2015	IVALOU DENTY
93		0	1	6/20/2016	6/20/2018	JOHN & SARAH POTTS
93	AL 41	0	1			EAST BREWTON YOUTH SOCIETY
93	AL 41	0	1			EAST BREWTON FIRST UMC YOUTH
93	AL 83	11	12	7/6/2017	7/6/2019	JOE & DIANE MORRISON
93	AL 83	12	13	7/6/2017	7/6/2019	SHAWN & ANGIE BOUTWELL
93	AL 84	98	99	10/18/2011	10/18/2013	SCV CAMP 1840
93	CR 26	0	1	5/18/2010	5/18/2012	JACK & BETTY WILLIAMSON

PALS

CURRENT MILES ADOPTED IN SOUTHWEST REGION

DISTRICT	ROUTE	BEGINNING MILEPOINT	ENDING MILEPOINT	ADOPTION BEGIN DATE	ADOPTION END DATE	GROUP
93	CR 26	0	1	6/21/2012	6/21/2014	AUDREY & ELMER QUINLEY
93	CR 29	10	11	4/10/2012	4/12/2014	KING FAMILY
93	CR 30	0	1	7/19/2011	7/19/2013	MCCULLOUGH LITTER PATROL
93	CR 35	0	1	6/26/2014	6/26/2016	"IN MEMORY OF HOLLIS CHAVERS"
93	CR 37	1	2	9/22/2011	9/22/2013	RLE-JLE FARMS
93	CR 69	0	1	5/26/2011	5/26/2013	HAZEL & DON CARTER
93	US 31	0	1			T.R. MILLER HIGH SCHOOL
93	US 31	42	43	7/26/2012	7/26/2014	ATMORE LIONS CLUB
93	US 31	52	53	11/22/2013	11/22/2015	JOE & JEWEL CHANDLER
93	US 31	53	54	6/20/2011	6/20/2013	HILLSIDE LITTER PATROL
93	US 31	54	55	5/16/2012	5/16/2014	ANONYMOUS LITTER PATROL
93	US 31	66	67	5/24/2010	5/24/2012	GEORGIA-PACIFIC BREWTON LLC.
95	US 43	63	64	9/19/2017	9/19/2019	JACKSON AREA ROTARY CLUB

TOTAL ADOPTED MILES: 140

KEEP ALABAMA BEAUTIFUL ACTIVITY SUMMARY:
Report Date: Dec. 14, 2017

Report Period	Municipality	POC	Total Cleanups	Cleanup Volunteers	Litter Collected (Bags)	Litter Collected (Cans)	Recyclables Collected (Bags)	Recyclables Collected (Cans)	Number Of Educational/Awareness Events Held	Education Events Volunteers	Total Adults Attendees	Total Student Attendees
Jun-15/Sept-15	Bay Minette											
Oct-15/Mar-16	Bay Minette											
Total			0	0	0	0	0	0	0	0	0	0
New May 17	Bayou La Batre											
Total			0	0	0	0	0	0	0	0	0	0
New May 17	Beatrice											
Total			0	0	0	0	0	0	0	0	0	0
New May 17	Berry											
Total			0	0	0	0	0	0	0	0	0	0
Feb-15/May-15	Birmingham	Brenda Dent Russell	20	500	500				6	10	200	
Jun-15/Sept-15	Birmingham		28	500	500				6	50	100	
Oct-15/Mar-16	Birmingham		132	600	700		143		6	30	200	610
Apr-16/June-16	Birmingham		35	300	300		300		4	10	60	120
July-16/Sept-16	Birmingham		18	264	300				4	60	200	600
Oct-16/Dec-16	Birmingham			300	600		100		6	30	1,200	
Jan-17/Mar-17	Birmingham											
Apr-17/June-17	Birmingham	Director Retired										
Total			233	2,464	2,900		543		32	190	1,960	1,330
New May 17	Boaz											
Total			0	0	0	0	0	0	0	0	0	0
New May 17	Brewton											
Total			0	0	0	0	0	0	0	0	0	0
New May 17	Brent											
Total			0	0	0	0	0	0	0	0	0	0
New May 17	Bridgeport											
Total			0	0	0	0	0	0	0	0	0	0
New May 17	Butler											
Total			0	0	0	0	0	0	0	0	0	0
Feb-15/May-15	Calhoun County		3	120	81		15		3	15	400	300
Jun-15/Sept-15	Calhoun County											
Oct-15/Mar-16	Calhoun County											
Total			3	120	81	0	15	0	3	15	400	300
New May 17	Cedar Bluff											
Total			0	0	0	0	0	0	0	0	0	0
New May 17	Centerpoint											
Total			0	0	0	0	0	0	0	0	0	0
New May 17	Centreville											

KEEP ALABAMA BEAUTIFUL ACTIVITY SUMMARY:
Report Date: Dec. 14, 2017

Report Period	Municipality	POC	Total Cleanups	Cleanup Volunteers	Litter Collected (Bags)	Litter Collected (Cans)	Recyclables Collected (Bags)	Recyclables Collected (Cans)	Number Of Educational/Awareness Events Held	Education Events Volunteers	Total Adults Attendees	Total Student Attendees
Total			0	0	0	0	0	0	0	0	0	0
Reactivating 2017	Citronelle											
Total			0	0	0	0	0	0	0	0	0	0
New May 17	Clay											
Total			0	0	0	0	0	0	0	0	0	0
Oct-16/Dec-16	Clio	Michelle	1	25	25							
Total			1	25	25	0	0	0	0	0	0	0
New May 17	Coosada											
Total			0	0	0	0	0	0	0	0	0	0
Feb-15/May-15	Daphne											
Jun-15/Sept-15	Daphne											
Oct-15/Mar-16	Daphne											
Total			0	0	0	0	0	0	0	0	0	0
Oct-16/Dec-16	Ditto Landing Marina		1	125	75							
Jan-17/Mar-17	Ditto Landing Marina											
Apr-17/Jun-17	Ditto Landing Marina											
Jul-17/Sept-17	Ditto Landing Marina											
Total			1	125	75	0	0	0	0	0	0	0
New May 17	Elberta											
Total			0	0	0	0	0	0	0	0	0	0
Jan-16/Dec-16	Etowah County	Lisa Dover	16	1,659	23,926		94,669					
Jan-17/Dec-17	Etowah County		23	3,038	35,653		439	4		1,322	19,016	
Total			39	4,697	59,579	0	95,108	4	0	1,322	19,016	
Feb-15/May-15	Eva											
Jun-15/Sept-15	Eva											
Oct-15/Mar-16	Eva											
Total			0	0	0	0	0	0	0	0	0	0
New May 17	Eutaw											
Total			0	0	0	0	0	0	0	0	0	0
Apr-17/Jun-17	Fairfield		1	24	208							
Total			1	24	208	0	0	0	0	0	0	0
Feb-15/May-15	Falkville	Dawn Estes										
Jun-15/Sept-15	Falkville											
Oct-15/Mar-16	Falkville											
Total			0	0	0	0	0	0	0	0	0	0
New May 17	Flomaton											

KEEP ALABAMA BEAUTIFUL ACTIVITY SUMMARY:
Report Date: Dec. 14, 2017

Report Period	Municipality	POC	Total Cleanups	Cleanup Volunteers	Litter Collected (Bags)	Litter Collected (Cans)	Recyclables Collected (Bags)	Recyclables Collected (Cans)	Number Of Educational/Awareness Events Held	Education Events Volunteers	Total Adults Attendees	Total Student Attendees
Total			0	0	0	0	0	0	0	0	0	0
New May 17	Floral											
Total			0	0	0	0	0	0	0	0	0	0
	Foley	*										
Total			0	0	0	0	0	0	0	0	0	0
New May 17	Forkland											
Total			0	0	0	0	0	0	0	0	0	0
Oct-16/Dec-16	Gardendale	Jessica Barren										
Jan-17/Mar-17	Gardendale											
Apr-17/Jun-17	Gardendale											
Jul-17/Sept-17	Gardendale											
Total			0	0	0	0	0	0	0	0	0	0
New May 17	Glen Allen											
Total			0	0	0	0	0	0	0	0	0	0
New May 17	Glencoe											
Total			0	0	0	0	0	0	0	0	0	0
New May 17	Gordo											
Total			0	0	0	0	0	0	0	0	0	0
New May 17	Graysville											
Total			0	0	0	0	0	0	0	0	0	0
	Gulf Shores*	Megan										
Total			0	0	0	0	0	0	0	0	0	0
Feb-15/May-15	Guntersville	Nicole Reyes										
Jun-15/Sept-15	Guntersville		9	131	229				4	6	77	422
Oct-15/Mar-16	Guntersville		8	271	1,333	0	100	0	6	3	125	572
July-16/Sept-16	Guntersville		5	41	310		10		4	3	167	82
Oct-16/Dec-16	Guntersville			34	421		13		4	5	59	56
Jan-17/Oct-17	Guntersville		6	226	2,213		18		12	27	43	1,017
Total			28	703	4,506	0	141	0	30	44	471	2,149
Jan-17/Mar-17	Gurley											
Apr-17/Jun-17	Gurley											
Jul-17/Sept-17	Gurley											
Total			0	0	0	0	0	0	0	0	0	0
Feb-15/May-15	Hartselle	Carolyn Wallace	10	300	825							
Jun-15/Dec-15	Hartselle											
Jan-16/Mar-16	Hartselle											
Apr-16/Jun-16	Hartselle											
Jul-16/Sept-16	Hartselle											

KEEP ALABAMA BEAUTIFUL ACTIVITY SUMMARY:
Report Date: Dec. 14, 2017

Report Period	Municipality	POC	Total Cleanups	Cleanup Volunteers	Litter Collected (Bags)	Litter Collected (Cans)	Recyclables Collected (Bags)	Recyclables Collected (Cans)	Number Of Educational/Awareness Events Held	Education Events Volunteers	Total Adults Attendees	Total Student Attendees
Oct-16/Dec-16	Hartselle											
Jan-17/Mar-17	Hartselle											
Apr-17/Jun-17	Hartselle											
Jul-17/Sept-17	Hartselle											
Total			10	300	825	0	0	0	0	0	0	0
New May 17	Hayden											
Total			0	0	0	0	0	0	0	0	0	0
Apr-17/Jun-17	Hobson City	Deneva	2	52	37				2	4	180	136
Total			2	52	37	0	0	0	2	4	180	136
New May 2017	Hokes Bluff											
Total			0	0	0	0	0	0	0	0	0	0
	Hueytown											
Total			0	0	0	0	0	0	0	0	0	0
Feb-15/May-15	Huntsville	Denise	320	91,775	130,137		28,368		500	325	175,862	179,421
Jun-15/Sept-15	Huntsville		145	3,625	15,523				180	50	2,920	18,119
Oct-15/Mar-16	Huntsville		252	16,380	19,656		29,167		545	41	3,940	22,286
Apr-16/Jun-16	Huntsville		359	23,590	35,385		1,890		216	115	18,570	11,450
July-16/Sept-16	Huntsville		25	221	718		459		32	6	540	5,449
Oct-16/Dec-16	Huntsville		13	221	642		8,800		4	27	930	5,285
Jan-17/Mar-17	Huntsville	Craig	15	1,976	745		8,200		29	18	2,017	5,825
Apr-17/Jun-17	Huntsville		216	26,190	13,229		2,400		68	317	4,560	9,248
Jul-17/Sept-17	Huntsville		26	547	17,845		240	240	58	6,000		28,125
Total			1,371	164,525	233,880	0	79,524	0	1,632	6,899	209,339	285,208
Oct-16/Dec-16	Hurtsboro		2	50	27				2	5	89	200
Total			2	50	27	0	0	0	2	5	89	200
New May 17	Irondale											
Total			0	0	0	0	0	0	0	0	0	0
New May 17	Jackson City											
Total			0	0	0	0	0	0	0	0	0	0
Feb-15/May-15	Jackson County	Anna Lewis	17	104	706							
Jun-15/Sept-15	Jackson County		31	167	668							
Oct-15/Mar-16	Jackson County		47	137	657							
Apr-16/Jun-16	Jackson County		3	63	418							
Jul-16/Sep-16	Jackson County		23	130	594							
Oct-16/Dec-16	Jackson County		6	24	96							
Jan-17/Mar-17	Jackson County											
Apr-17/Jun-17	Jackson County											
Jul-17/Sep-17	Jackson County											
Total			127	625	3,139	0	0	0	0	0	0	0

KEEP ALABAMA BEAUTIFUL ACTIVITY SUMMARY:
Report Date: Dec. 14, 2017

Report Period	Municipality	POC	Total Cleanups	Cleanup Volunteers	Litter Collected (Bags)	Litter Collected (Cans)	Recyclables Collected (Bags)	Recyclables Collected (Cans)	Number Of Educational/Awareness Events Held	Education Events Volunteers	Total Adults Attendees	Total Student Attendees
New May 17	Jasper											
Total			0	0	0	0	0	0	0	0	0	0
Oct-16/Dec-16	Lay Lake (Fayetteville)	Mary Lee Brown	2	4	10	0	0	0	1	1	87	4
Jan-17/Mar-17	Lay Lake (Fayetteville)											
Apr-17/Jun-17	Lay Lake (Fayetteville)								4	12	18	690
Jul-17/Sept-17	Lay Lake (Fayetteville)											
Total			2	4	10	0	0	0	1	1	87	4
New May -17	Lincoln											
Total			0	0	0	0	0	0	0	0	0	0
New May-17	Loxley											
Total			0	0	0	0	0	0	0	0	0	0
Oct-16/Dec-16	Marion	Pam Jackson	2	50	100				2	4	50	
Total			2	50	100	0	0	0	2	4	50	0
New May 17	Midland City											
Total			0	0	0	0	0	0	0	0	0	0
New May 17	Millport											
Total			0	0	0	0	0	0	0	0	0	0
Feb-15/May-15	Mobile	Bob Haskins/Denise	39	1,076	1,412		199		186	3	627	3,637
Jun-15/Sept-15	Mobile		22	690	908				76	2,596	720	1,765
Oct-15/Mar-16	Mobile	Director Retired	35	472	866				68		538	1,821
Apr-16/Dec-17	Mobile		61	30,531			109,055		34	823		8,084
Total			157	32,769	3,186	0	199	0	364	2,599	1,885	15,307
Apr-17/Jun-17	Monroeville								1	3		90
Total			0	0	0	0	0	0	1	3	0	90
Jan-17/Mar-17	Montevallo	Hollie	2	220	80				3			
Apr-17/Jun-17												
Jul-17/Sept-17												
Total			2	220	80	0	0	0	3	0	0	0
Feb-15/May-15	Montgomery	Susan Carmichael	30	642	1,159		1,825		7		10,475	
Jun-15/Sept-15	Montgomery	LeAnne Franklin										
Oct-15/Mar-16	Montgomery		42	442	511		287		55	156	2,500	5,914
Apr-16/Jun-16	Montgomery		14	94	196		1,089		21	400	1,000	3,000
Jul-16/Sept-16	Montgomery		26	194	923		2,577		13	0	0	939
Oct-16/Dec-16	Montgomery		65	402	2,166				23	23	160	1,294
Jan-17/Dec-17	Montgomery		216	2,423	5,542				10	435		3,632
Total			393	4,197	10,497	0	5,778	0	129	1,014	14,135	14,779
New May 17	Mount Vernon											
Total			0	0	0	0	0	0	0	0	0	0

KEEP ALABAMA BEAUTIFUL ACTIVITY SUMMARY:
Report Date: Dec. 14, 2017

Report Period	Municipality	POC	Total Cleanups	Cleanup Volunteers	Litter Collected (Bags)	Litter Collected (Cans)	Recyclables Collected (Bags)	Recyclables Collected (Cans)	Number Of Educational/Awareness Events Held	Education Events Volunteers	Total Adults Attendees	Total Student Attendees
Feb-15/May-15	New Hope		2	350	525							
Jun-15/Sept-15	New Hope											
Oct-15/Mar-16	New Hope											
Apr-16/Jun-16	New Hope											
Jul-16/Sept-16	New Hope											
Oct-16/May-16	New Hope											
Apr-16/Jun-16	New Hope		1	11	804							
Total			3	361	1,329	0	0	0	0	0	0	0
New May 17	Nostasulga											
Total			0	0	0	0	0	0	0	0	0	0
New May 17	Oak Grove											
Total			0	0	0	0	0	0	0	0	0	0
Feb-15/May-15	Opelika	Tipi	6	326	312				4	1	82	354
Jun-15/Sept-15	Opelika											
Oct-15/Mar-16	Opelika		22	276					3	2	48	67
Apr-16/Jun-16	Opelika		3	62	40		6		3	1	27	35
Jan-17/Oct-17	Opelika		75	330					12	4	80	600
Total			106	994	352	0	6	0	22	8	237	1,056
	Orange Beach*	*Megan										
Total			0	0	0	0	0	0	0	0	0	0
New May 17	Orrville											
Total			0	0	0	0	0	0	0	0	0	0
New May 17	Pell City											
Total			0	0	0	0	0	0	0	0	0	0
New May 17	Pennington											
Total			0	0	0	0	0	0	0	0	0	0
Feb-15/May-15	Phenix City											
Jun-15/Sept-15	Phenix City											
Oct-15/Mar-16	Phenix City											
Total			0	0	0	0	0	0	0	0	0	0
New May 17	Phil Campbell											
Total			0	0	0	0	0	0	0	0	0	0
Feb-15/May-15	Pleasant Grove		1	47	160							
Jun-15/Sept-15	Pleasant Grove											
Oct-15/Mar-16	Pleasant Grove											
Apr-16/Jun-16	Pleasant Grove		1	58	140							
Total			2	105	300	0	0	0	0	0	0	0
Feb-15/May-15	Poarch Band of Creek Indians	Tiffany Janes										
Jun-15/Sept-15	Poarch Band of Creek Indians											
Oct-15/Mar-16	Poarch Band of Creek Indians											

KEEP ALABAMA BEAUTIFUL ACTIVITY SUMMARY:
Report Date: Dec. 14, 2017

Report Period	Municipality	POC	Total Cleanups	Cleanup Volunteers	Litter Collected (Bags)	Litter Collected (Cans)	Recyclables Collected (Bags)	Recyclables Collected (Cans)	Number Of Educational/Awareness Events Held	Education Events Volunteers	Total Adults Attendees	Total Student Attendees
Total			0	0	0	0	0	0	0	0	0	0
Feb-15/May-15	Priceville											
Jun-15/Sept-15	Priceville											
Oct-15/Mar-16	Priceville											
Total			0	0	0	0	0	0	0	0	0	0
New May 17	Quinton											
Total			0	0	0	0	0	0	0	0	0	0
Oct-16/Dec-16	Reform	Mary	1	25	48				2	1	48	
Jan-17/Mar-17	Reform											
Apr-17/Jun-17	Reform											
Jul-17/Sept-17	Reform											
Total			1	25	48	0	0	0	2	1	48	0
New May 17	Roanoke											
Total			0	0	0	0	0	0	0	0	0	0
Feb-15/May-15	Saraland	Janice	1	350					1		30	320
Jun-15/Sept-15	Saraland								1			50
Oct-15/Mar-16	Saraland								2		36	
Apr-16/Dec-16	Saraland		1		360							
Jan-17/Mar-17	Saraland											
Apr-17/Jun-17	Saraland											
Jul-17/Sept-17	Saraland											
Total			1	350	0	0	0	0	4	0	66	370
Total	Semmes	New Contact	0	0	0	0	0	0	0	0	0	0
New May 17	Selma											
Total			0	0	0	0	0	0	0	0	0	0
Total	Sheffield		0	0	0	0	0	0	0	0	0	0
Feb-15/May-15	The Shoals	Chelsea	5	300	350				4	6	50	500
Jun-15/Sept-15	The Shoals		6	100	153				4	40	120	120
Oct-15/Mar-16	The Shoals											
Jul-16/Sep-16	The Shoals		3	300	350		125		1	15	72	25
Oct-16/Dec-16	The Shoals		1	10	10		15		2	10	6	40
Jan-17/Oct-17	The Shoals	Director Vacant	6	642	899				8	50	700	800
Total			21	1,352	1,762	0	140	0	19	121	948	1,485
Feb-15/May-15	Somerville											
Jun-15/Sept-15	Somerville - New Affiliate											
Oct-15/Mar-16	Somerville											
Total			0	0	0	0	0	0	0	0	0	0
New May 17	Southside											

KEEP ALABAMA BEAUTIFUL ACTIVITY SUMMARY:
Report Date: Dec. 14, 2017

Report Period	Municipality	POC	Total Cleanups	Cleanup Volunteers	Litter Collected (Bags)	Litter Collected (Cans)	Recyclables Collected (Bags)	Recyclables Collected (Cans)	Number Of Educational/Awareness Events Held	Education Events Volunteers	Total Adults Attendees	Total Student Attendees
Total			0	0	0	0	0	0	0	0	0	0
New May 17	Sylacauga											
Total			0	0	0	0	0	0	0	0	0	0
Oct-16/Dec-16	The Coast*	Megan										
Jan-17/Mar-17	The Coast*											
Apr-17/Jun-17	The Coast*											
Jul-17/Sept-17	The Coast*	Held Cleanups. No Data Yet										
Total			0	0	0	0	0	0	0	0	0	0
New May 17	Thomasville											
Total			0	0	0	0	0	0	0	0	0	0
Feb-15/May-15	Triana											
Jun-15/Sept-15	Triana New Affiliate											
Oct-15/Mar-16	Triana											
Total			0	0	0	0	0	0	0	0	0	0
Feb-15/May-15	Troy	Melissa Sanders	13	182	44		214		2	2		1,200
Jun-15/Sept-15	Troy											
Oct-15/Mar-16	Troy		4	49			333		2	30	250	30
Oct-16/Dec-16	Troy		5	68	1,100				1	4	3	60
Jan-17/Oct-17	Troy		28	1,265	603		987		2	12	35	1,482
Total			50	1,564	1,747	0	1,534	0	7	48	288	2,772
Feb-15/May-15	Tuscaloosa	Ashley	3	280	63		24		2	40	25	15
Jun-15/Sept-15	Tuscaloosa		4	65	30		10		15	10	20	45
Oct-15/Mar-16	Tuscaloosa		4	289	250		15		30		482	
Oct-16/Dec-16	Tuscaloosa		3	45	18		12		8		58	346
Jan-17/Mar-17	Tuscaloosa											
Apr-17/Jun-17	Tuscaloosa											
Jul-17/Sept-17	Tuscaloosa	Held Cleanups. No Data Yet.										
Total			14	679	361	0	61	0	55	50	585	406
New May 2017	Tuskegee											
Total			0	0	0	0	0	0	0	0	0	0
New May 2017	Union											
Total			0	0	0	0	0	0	0	0	0	0
New May 2017	Uniontown											
Total			0	0	0	0	0	0	0	0	0	0
Feb-15/May-15	Vestavia Hills	Brian										
Jun-15/Sept-15	Vestavia Hills											
Oct-15/Mar-16	Vestavia Hills											
Apr-16/Jun-16	Vestavia Hills											

KEEP ALABAMA BEAUTIFUL ACTIVITY SUMMARY:

Report Date: Dec. 14, 2017

Report Period	Municipality	POC	Total Cleanups	Cleanup Volunteers	Litter Collected (Bags)	Litter Collected (Cans)	Recyclables Collected (Bags)	Recyclables Collected (Cans)	Number Of Educational/Awareness Events Held	Education Events Volunteers	Total Adults Attendees	Total Student Attendees
Jul-16/Sept-16	Vestavia Hills											
Oct-16/Dec-16	Vestavia Hills											
Jan-17/Mar-17	Vestavia Hills											
Apr-17/Jun-17	Vestavia Hills											
Jul-17/Sept-17	Vestavia Hills	Held Cleanups. No Data Yet.										
Total			0	0	0	0	0	0	0	0	0	0
New May 17	Vina											
Total			0	0	0	0	0	0	0	0	0	0
Oct-16/Dec-16	Warrior		4	170	130				4	6	130	
Jan-17/Mar-17	Warrior											
Apr-17/Jun-17	Warrior											
Jul-17/Sept-17	Warrior											
Total			4	170	130	0	0	0	4	6	130	0
New May 17	West Blocton											
Total			0	0	0	0	0	0	0	0	0	0
New May 17	Wilsonville											
Total			0	0	0	0	0	0	0	0	0	0

Park to Park Cleanup

2nd Annual

#OneCleanMobile Litter Cleanup



(Government St. from Public Safety Memorial Park to Memorial Park)

**Saturday, April 1
8:00 - 11:00 AM**

**Meet at Public Safety Memorial Park
2301 Airport Blvd.
Mobile, AL 36606**

*For additional information, contact
stormwater@cityofmobile.org*



**MOBILE
ALABAMA**



**ALDOT
SOUTHWEST REGION**

**ALDOT MS4-Applicable Employee Education:
Fiscal Year 2017**

Event	Date(s)	Total Employee Attendees
Professional Education Events		
ADEM Surface Water Conference	10/26/2016	1
Alabama ASCE Summer Meeting	07/17/2016	15
Alabama ASCE Winter Meeting	03/02/2017	10
Alabama Chapter Soil & Water Conservation Society Annual Conference	06/07/2017	18
Alabama Invasive Plant Council Annual Conference	05/03/2017	12
Alabama Storm Water Forum	05/11/2017	5
Alabama Vegetation Management Society Annual Meeting	02/28/2017	194
Alabama Water Watch Water Chemistry Monitoring Workshop	08/18/2017	1
ALDOT Annual Maintenance Management Meeting	08/09/2017	142
ALDOT Annual Pre-Construction Conference	04/10/2017	142
ALDOT Construction & Materials Engineers' Conference	09/12/2017	206
Annual Transportation Conference	02/09/2017	429
IECA Environmental Connection Conference	02/22/2017	2
MS4 Lunch-and-Learn	08/29/2017	10
National Roadside Vegetation Management Association Annual Conference	09/11/2017	7
T2 - Erosion & Sediment Control Hands-On Field Installer Workshop	11/16/2016	27
T2 - Innovative Erosion & Sediment Control Field Day	11/18/2016	30
T2 - Stormwater Systems Design with SWMM5	05/09/2017	4
Training *		
Alabama Underground Storage Tank Regulatory Update	02/16/2017; 02/23/2017; 05/02/2017; 05/09/2017; 05/11/2017	24
Certified Professional in Erosion and Sediment Control Course (T2)	09/26/2017	4
Construction Bureau Stormwater Lunch-and-Learn	07/10/2017	10
HAZWOPER 40-Hour Certification Course	10/31/2016; 02/06/2017; 05/08/2017	8
HAZWOPER 8-Hour Refresher Course	11/15/2016; 12/08/2016; 01/18/2017; 02/23/2017; 05/17/2017; 06/15/2017; 07/19/2017; 08/25/2017	61
QCI Certification Training	10/20/2016; 12/01/2016; 12/14/2016; 01/17/2017; 02/02/2017; 02/16/2017; 03/09/2017; 03/30/2017; 04/12/2017; 04/27/2017; 06/22/2017; 07/13/2017; 08/17/2017; 08/31/2017; 09/20/2017	36
Review for Commercial Applicator Examination Course	11/09/2016; 02/08/2017; 02/09/2017; 05/09/2017; 05/11/2017; 05/24/2017	95

* QCI recertification training, vegetation management training course, and support facilities employee good housekeeping training data presented separately.

**ALDOT QCI Recertification Training:
Fiscal Year 2017**

Date	Location	ALDOT	City/County	Consultant	Certification Total	Audit Only	Session Total
06/19/2017	SW Region - Grove Hill	19		1	20		20
06/20/2017	North Region - Tuscumbia	21	16		37	<i>1</i>	38
06/21/2017	North Region - Guntersville	25	6		31	<i>1</i>	32
06/22/2017	SW Region - Mobile	17	10	3	30		30
06/27/2017	EC Region - Birmingham	13	9	5	27	<i>1</i>	28
06/28/2017	EC Region - Alexander City	25	12		37		37
06/29/2017	WC Region - Tuscaloosa	17	15	2	34	<i>1</i>	35
06/30/2017	SE Region - Montgomery	22	2	9	33	<i>2</i>	35
07/06/2017	SW Region - Grove Hill	9	2		11		11
07/07/2017	SW Region - Mobile	19	12	4	35	<i>1</i>	36
07/12/2017	SE Region - Troy	19	9	2	30		30
07/13/2017	EC Region - Birmingham	5	15	11	31	<i>1</i>	32
07/14/2017	SE Region - Montgomery	25		13	38		38
07/18/2017	EC Region - Alexander City	27	3	4	34		34
07/19/2017	WC Region - Tuscaloosa	16	5	7	28	<i>2</i>	30
07/20/2017	SE Region - Troy	14	5	4	23	<i>1</i>	24
07/25/2017	SE Region - Montgomery	19	8	7	34	<i>1</i>	35
07/26/2017	North Region - Tuscumbia	15	2		17	<i>2</i>	19
07/27/2017	North Region - Guntersville	26	8		34	<i>3</i>	37
07/28/2017	WC Region - Tuscaloosa	19	1	5	25	<i>6</i>	31
08/29/2017	SE Region - Montgomery	3	3	1	7		7
09/07/2017	SE Region - Montgomery	7	1		8		8
TOTAL		382	144	78	604	23	627

**ALDOT Vegetation Management Training Course:
Fiscal Year 2017**

Date	Location	ALDOT Attendees	Non-ALDOT Attendees	Attendee Total	ALDOT Facilitating	Non-ALDOT Facilitating	Participant Total
10/11/2016	Montgomery	30	0	30	3	1	34
10/12/2016	Troy	30	7	37	3	1	41
10/25/2016	Mobile	22	0	22	3	1	26
10/26/2016	Grove Hill	22	13	35	3	1	39
08/29/2017	Guntersville	36	14	50	4	1	55
08/30/2017	Tuscumbia	26	10	36	4	1	41
09/06/2017	Birmingham	16	7	23	4	1	28
09/07/2017	Alexander City	41	3	44	4	1	49
09/26/2017	Fayette	27	5	32	4	1	37
09/27/2017	Tuscaloosa	38	0	38	4	1	43
TOTAL		288	59	347			

Alabama Department of Transportation Vegetation Management Training 2016 Program Agenda

- 8:30 A.M. **Howard Peavey, ALDOT Agronomist**
- Welcome & Introductions
- Miscellaneous Vegetation Management & Herbicide Issues
- 9:15 A.M. **Herbicide Industry Representative**
- Safety Issues
 - Jacob Hodnett, Dow AgroSciences
 - Gueth Braddock, Bayer Crop Sciences
- 10:00 A.M. BREAK
- 10:20 A.M. **Randy Rankin, ALDOT Herbicide Truck SME**
- Fill Charts
- 11:00 A.M. **Jonathan Woodham, ALDOT Agronomist**
- Herbicide Application Reporting
- 11:20 P.M. **Howard Peavey, ALDOT Agronomist**
- NPDES Permit Update
- 12:00 LUNCH (on your own)
- 1:00 P.M. **Howard Peavey, ALDOT Agronomist**
- Drift Management
- 2:00 P.M. BREAK
- 2:20 P.M. **Jonathan Woodham, ALDOT Agronomist**
- UAV use at ALDOT
- 3:00 P.M. **Howard Peavey, ALDOT Agronomist**
- Perspective / Esplanade Updates
- 3:30 P.M. Final Comments / Adjourn

Alabama Department of Transportation Vegetation Management Training 2017 Program Agenda

- 8:30 A.M. **Howard Peavey**, ALDOT Agronomist
- Welcome & Introductions
- Miscellaneous Vegetation Management & Herbicide Issues
- 9:15 A.M. **Herbicide Industry Representative**
- Herbicides: From Inception to the Market Place
 - Jacob Hodnett, Dow AgroSciences
 - Gueth Braddock, Bayer Crop Sciences
- 10:00 A.M. BREAK
- 10:20 A.M. **Randy Rankin**, ALDOT Herbicide Truck SME
- Herbicide Program: Planning and Commitment
- 11:00 A.M. **Jonathan Woodham**, ALDOT Agronomist
- Vegetation Management with UAV's
- 11:20 P.M. **Billy Aaron**, ALDOT S.E. Regional Agronomist
- Southeast Region Update
- 12:00 LUNCH (on your own)
- 1:00 P.M. **Howard Peavey**, ALDOT Agronomist
- Spill Management
- 1:30 P.M. BREAK
- 1:50 P.M. **Randy Rankin**, ALDOT Herbicide Truck SME
- Tractor Mounted GPS Tracking
- 2:15 P.M. **Howard Peavey**, ALDOT Agronomist
- What Went Wrong / What Went Right in 2017
- Where do we go From Here
- 3:00 P.M. Final Comments
- 3:15 Adjourn

**ALDOT MS4 Support Facility
Employee Good Housekeeping Training:
Fiscal Year 2017***

Facility	SPCC		Universal Waste		GHS		Hazardous Materials (for Area Coordinators)		Other		
	Session Date	Employees Trained	Session Date	Employees Trained	Session Date	Employees Trained	Session Date	Employees Trained	Type	Session Date	Employees Trained
Central Office Complex	11/28/2016	9	11/28/2016	9	11/28/2016	13					
Huntsville District Office	02/01/2017	14	02/01/2017	14							
Gadsden District Office	01/31/2017	23	01/31/2017	23							
Tuscumbia Area Office	12/07/2016	21	12/07/2016	21	12/07/2016	21			Hazardous Waste / Emergency Response Guide Book	12/07/2016	21
	12/08/2016	16	12/08/2016	16	12/08/2016	16			Hazardous Waste / Emergency Response Guide Book	12/08/2016	16
	12/18/2016	13	12/18/2016	13	12/18/2016	13			Hazardous Waste / Emergency Response Guide Book	12/18/2016	13
Tuscumbia District Office	12/12/2016	27	12/12/2016	27	12/12/2016	27			Hazardous Waste / Emergency Response Guide Book	12/12/2016	27
Birmingham Area Office	04/03/2017	38	04/03/2017	38					UST Operator, Classes A & B	08/22/2017	6
Birmingham District Office											
Calera District Office	04/06/2017	21	04/06/2017	21					UST Operator, Classes A & B	08/22/2017	1
Anniston District Office	01/23/2017	14	09/12/2017	16	01/23/2017	14	05/17/2017	1			
Tuscaloosa Area Office	10/04/2016	2	10/04/2016	2							
Tuscaloosa District Office											
Speigner District Office	06/01/2017	30	06/01/2017	30							
Montgomery Area Office	12/14/2016	26	12/14/2016	26							
Montgomery District Office											
Dothan District Office	08/22/2017	11	08/22/2017	11	08/22/2017	11					
Mobile Area Office	01/18/2017	9	01/18/2017	9	01/18/2017	9	01/25/2017	4			
							03/17/2017	1			
Mobile District Office	01/18/2017	39	01/18/2017	39	01/18/2017	39					
Tunnel Office	01/19/2017	10	01/19/2017	10	01/19/2017	10					
TOTAL		323		325		173		6			84

* See "ALDOT MS4-Applicable Employee Education: Fiscal Year 2017" for HAZWOPER training conducted.

**ALDOT Internal MS4 Awareness Activities:
Fiscal Year 2017**

Activity	Date	Notes
2017 Stormwater Coordinators Meeting	07/10/2017	Facilitated by ALDOT Construction Bureau. Annual meeting of ALDOT construction stormwater coordinators assigned to Construction Bureau and field offices.
Moore Creek Bioretention Discussion	05/04/2017	ALDOT Design Bureau and Maintenance Bureau met with an Auburn University representative to discuss possible ALDOT participation in a post-construction stormwater management (specifically bioretention) project near Moore Creek in Chambers County. Design Bureau and Maintenance Bureau coordinated to determine the best way to proceed.
MS4 Audit Outcomes Discussion	11/22/2016	ALDOT MS4 points-of-contact from Central Office bureaus and Southwest Region met with ADEM to discuss the outcomes of the 2016 ADEM audit of the ALDOT MS4 SWMP. ALDOT personnel present were able to coordinate in an informed manner after the meeting to modify the SWMP appropriately.
MS4 Conference Call	11/14/2016	Facilitated by ALDOT Maintenance Bureau. MS4 points-of-contact from the Central Office and field offices participated. Various topics related to the ALDOT MS4 SWMP were discussed. Agenda for this call attached to serve as example for the typical call.
MS4 Conference Call	01/30/2017	Facilitated by ALDOT Maintenance Bureau. MS4 points-of-contact from the Central Office and field offices participated. Various topics related to the ALDOT MS4 SWMP were discussed.
MS4 Conference Call	03/28/2017	In-person meeting in lieu of typical conference call. Facilitated by ALDOT Maintenance Bureau at the Central Office. MS4 points-of-contact from the Central Office and field offices participated. Keep Alabama Beautiful representatives also present. Various topics related to the ALDOT MS4 SWMP were discussed. Agenda attached.
MS4 Conference Call	06/12/2017	Facilitated by ALDOT Maintenance Bureau. MS4 points-of-contact from the Central Office and field offices participated. Various topics related to the ALDOT MS4 SWMP were discussed.

MS4 Conference Call Agenda

November 14, 2016

10:00 AM

- I. Introductions
- II. Outfall Mapping Schedule Update
 - A. Completed: Dothan Area, Auburn Area, Montgomery Area, Tuscaloosa Area, Decatur Area, Mobile Area, Baldwin County, & Shoals Area
 - B. Huntsville Area mapping: In process
 - C. Next Area scheduled to be mapped: Birmingham Area (may be subject to change)
- III. MS4 Coordination Meetings: Schedule Update
 - A. Florence Area Wrap-Up meeting: October 17, 2016
 - B. Huntsville Area meeting: October 18, 2016
 - i. Invitees: ALDOT, Madison County, City of Madison, Redstone Arsenal, & City of Huntsville
 - ii. Attendees: ALDOT, Madison County, & City of Madison
 - C. Birmingham Area meeting to be scheduled (Area may be subject to change)
- IV. Stream Monitoring:
 - A. Flint Creek
 - i. Vandalism
 - B. Flint River
 - C. Opportunities?
- V. Audits
 - A. ADEM Audit
 - i. Audit Report Received November 4, 2016
 - 1. Report discussion
 - 2. SWMPP revisions required
 - B. ALDOT Mock Audit: Support Facilities
 - i. Mobile Area: Completed
 - ii. Dothan: Completed
 - iii. Birmingham Area: Waiting on Design
 - iv. Shoals Area: To be schedule by Hydro Engineering (formerly Trimble)

- VI. SWMPP: Update
 - A. Meeting on 11/10/2016
 - B. SWMPP revision required by 2016 ADEM Audit
 - i. Revisions due by January 13, 2017
- VII. Environmental Concern Reporting Tool
 - A. ALDOT Internet: www.dot.state.al.us (Under “Travel Information” select “Report and Environmental Concern”)
 - B. http://miscwapps.dot.state.al.us/EC_Concern/
 - C. Discussion
- VIII. MS4 Maintenance Training
 - A. Several requests
 - i. Interest?
 - B. Erosion and Sediment Control Hands-On Field Installer Workshop
 - i. November 16-17, 2016
 - ii. Offered to all Maintenance Engineers
- IX. Area Updates
 - A. Coastal Clean-Up – Evan Davis (Southwest Region)
 - B. Lunch & Learn with the City of Montgomery and ALDOT – Lawson Brown (East Central Region)
 - C. Open Forum
- X. Schedule Next Conference Call
 - A. January 17, 2017
- XI. Adjournment

MS4 Meeting Agenda

March 28, 2017

10:00 AM

- I. Introductions
 - A. Personnel and Responsibilities
- II. Introduction ADEM MS4 Coordinator
- III. Outfall Mapping Schedule Update
 - A. Completed: Dothan Area, Auburn Area, Montgomery Area, Tuscaloosa Area, Decatur Area, Mobile Area, Baldwin County, Shoals Area, Huntsville Area, and Gadsden Area
 - B. Next Area scheduled to be mapped: Anniston Area - April
- IV. MS4 Coordination Meetings: Schedule Update
 - A. Gadsden Area meeting was held January 19, 2017.
 - B. Follow-up meeting for the Gadsden area will be held the 1st week of April.
 - C. Anniston Area Kick-off meeting will be held the 1st week of April.
- V. Stream Monitoring:
 - A. Flint Creek
 - B. Flint River
 - C. Opportunities
 - i. City of Hoover
 - ii. Madison County
 - D. DeWayne Smith – Hydro Engineering
- VI. SWMPP: Update
 - A. Revised SWMPP submitted to ADEM January 13, 2017
 - i. http://www.dot.state.al.us/dsweb/div_ped/Stormwater/pdf/MS4SWMPP.pdf
 - B. Discussion and Overview by Scott Rogers of Design Bureau
- VII. MS4 Annual Report
 - A. 2016 Annual Report has been submitted.
 - B. Discussion by Scott Rogers of Design Bureau
 - C. 2017 Annual Report
 - i. Anticipate information requests from Design Bureau in November 2017 to gather information for the Annual Report.

- VIII. Upcoming: ADEM MS4 Permit Renewal (2018) and Negotiations
- IX. Keep Alabama Beautiful Affiliates – Denise Taylor
- X. In-House Lunch
- XI. Area Updates w/handouts included
 - A. Mobile Area
 - B. Florence Area
 - C. Guntersville Area
 - D. Tuscaloosa Area
 - E. Troy Area
 - F. Montgomery Area
 - G. Open Forum
- XII. Schedule Next Conference Call
 - A. May 30, 2017
- XIII. Adjournment

**ALDOT Environmental Concerns Log:
Fiscal Year 2017***

Date	Description of Concern	County	Location Description	Report Source	Category of Concern	ALDOT Follow-Up Action(s)
10/11/2016	"RECEIVED SEVERAL REPORTS OF A DEAD DEER BEING BESIDE THE ROAD IN A DITCH"	Tuscaloosa	"[AL-69] BETWEEN MILE MARKER 153 AND MILE MARKER 156"	Environmental Concerns Reporting Tool	Transportation Facility Good Housekeeping Concern	Delegated to and addressed by proper ALDOT representative.
10/21/2016	"The first resident on left entering the subdivision (<i>redacted</i>) has been dumping grass clipping on the State owned lot. A few residents have been cleaning up the area, and uncovered the mess. He admitted he was dumping it there to kill the undergrowth. They left for him to clean up but he has not. It has been exposed for several weeks now. The city will not pick up grass trimmings unless bagged. I guess he took the lazy way out and dumped on State property. Maybe with a little encouragement of a State fine he will clean up the eyesore that is left."	Colbert	"Mary Ellen Dr"; "State owned lot at entrance of Nathan Estates subdivision near sign."	Environmental Concerns Reporting Tool	Transportation Facility Good Housekeeping Concern	Delegated to and addressed by proper ALDOT representative. (No grass clippings found at location described in report.)
10/27/2016	"Dead Deer. Hit during the night by a vehicle. Hazard to motorists and health hazard if it remains there. Can it please be picked up before it begins decaying. Thank you"	Chambers	"US Highway 29"; "around the 2320 block"	Environmental Concerns Reporting Tool	Transportation Facility Good Housekeeping Concern	Delegated to and addressed by proper ALDOT representative.
11/06/2016	"I have lived in my home for over 7 years. They have placed a truck driving school in our little town of Cottonwood. This may be great for money in the town, but I live across the street from the area where they are training the students on Railroad St., Cottonwood. The diesels are running all day. Smoke is pouring from these engines all day. I have videos of the smoke that is being poured out every day in a residential area. Sometimes they take these trucks out on the road and smoke is pouring down the street so I am not the only one effected. Something HAS to be done. I will be waiting for a replay from your office in the next 10 days. <i>redacted</i> "	Houston	"Railroad St. Cottonwood"; "States Trucking School"	Environmental Concerns Reporting Tool	Environmental, outside of ALDOT jurisdiction	Notified ADEM.

ALDOT Environmental Concerns Log:
Fiscal Year 2017

Date	Description of Concern	County	Location Description	Report Source	Category of Concern	ALDOT Follow-Up Action(s)
11/17/2016	"Dear ALDOT, My name is [redacted]. I live in Hoover, AL (459 X 10) and commute back and forth to Vance, AL (20-59 X 89) each week day via I-459 and I-20/59. I have three concerns: 1. They are resurfacing 20-59 north and south of Exit 89 (Vance). The road crew has left piles of asphalt in several places on the grassy embankment on the side of the highway. Are these going to be clean up? 2. In my daily commute along I-459 and I-20/59, I always see a great deal of litter and tire debris along the interstate and exits. I know that road crews periodically clean some of this debris up, but I was wondering if more could be done to keep these areas clean? Some areas are very unsightly due to this litter. 3. Rather than mowing the grass all along the roadways and medians, would it be possible to plant milkweed and other plants and allow them to grow to support monarch butterflies, honey bees and other wildlife? Thank you."	Shelby	"I-459 AND I-20/59"; "Between Hoover and Vance"	Environmental Concerns Reporting Tool	Transportation Facility Good Housekeeping Concern	Delegated to and addressed by proper ALDOT representative.
11/29/2016	"School children are being let out of school on the opposite side of school away from the traffic lights and school crossing signs. This is unsafe for the children crossing the street and causes traffic problems. I feel that the children should return to being let out on 23rd ave nw that attend Erwin Intermediate School."	Jefferson	"528 23rd Ave nw 35215"; "24th ave nw"	Environmental Concerns Reporting Tool	Non-Environmental	Forwarded to local authority.
12/20/2016	"There is so much mud on the road, my car slide this morning coming to work headed south. It is even worse heading north going around a curve towards the bridge. This is a very big concern to me because my family travels this road everyday."	Chambers	"Beans Mill area where they are putting the pipe line." [US-29]	Environmental Concerns Reporting Tool	Transportation Facility Good Housekeeping Concern	Delegated to and addressed by proper ALDOT representative.
01/03/2017	"Consistent flooding issues due to small drainage pipe."	Chilton	"[US-31] & Main Street Jemison, AL"	Environmental Concerns Reporting Tool	Transportation Facility Good Housekeeping Concern	Delegated to and addressed by proper ALDOT representative.
03/07/2017	Flooding caused by debris in drainage devices.	Jefferson	US-78 near Little Cahaba River Bridge	City of Leeds (by means of Environmental Concerns Reporting Tool)	Transportation Facility Good Housekeeping Concern	Delegated to and addressed by proper ALDOT representative.
03/07/2017	"We have major roadside trash problem .We are an affiliate of Keep America Beautiful -- Keep Fayetteville Beautiful -- slogan 'Your Land, Your Lake, Your Future.' We need several K.A.Beautiful signs."	Talladega	"Sylacauga/Fayetteville Road, 7 Sweet Gums, Cedar Creek Road running to Lay Lake, and Russell Chapel Road"	Environmental Concerns Reporting Tool	Public Education & Public Involvement	Delegated to and addressed by proper ALDOT representative. (Keep Alabama Beautiful notified.)
03/20/2017	Flooding caused by debris in drainage devices.	Madison	AL-53 near Kelly Spring Rd in Harvest	Citizen Report	Transportation Facility Good Housekeeping Concern	Delegated to and addressed by proper ALDOT representative.

ALDOT Environmental Concerns Log:
Fiscal Year 2017

Date	Description of Concern	County	Location Description	Report Source	Category of Concern	ALDOT Follow-Up Action(s)
03/21/2017	Safety concerns due to inappropriate parking of vehicles on roadway.	Marshall; Jackson	AL-79 between Guntersville and Scottsboro	Citizen Report	Non-Environmental	Delegated to the proper ALDOT representative.
03/21/2017	"it has too much hole and need to be fix before it get worst"	DeKalb	"watts drive"; "collinsville"	Environmental Concerns Reporting Tool	Non-Environmental	Forwarded to local authority.
03/26/2017	"The interstate fence that runs parallel to County Road 517 is in shambles. I fear for my dog whenever he is outside, it would be all too easy for him to walk out onto the interstate traffic. Please have someone repair the fence as soon as possible."	Cullman	"Just past exit 291, about 1 mile, on northbound side parallel to County Road 517" [I-65]	Environmental Concerns Reporting Tool	Non-Environmental	Delegated to the proper ALDOT representative.
03/29/2017	"Logging trucks (6-10) traveling west on EVR weekdays are tearing up the road which was paved about 4 hrs ago. Have seen them entering road at Tannehill Pkwy ."	Tuscaloosa	"Eastern valley Rd"; "West of Tannehill State Park"	Environmental Concerns Reporting Tool	Non-Environmental	Forwarded to local authority.
04/04/2017	"The intersection at HWY 79 and HWY 72 is creating an 'environmental' hazard. Please send me an instruction manual on how this thing works. Two cars in the median trying to go south and both with yield signs; who has the dang right of way?"	Jackson	"[US-72] and [AL-79] Intersection"; "Scottsboro"	Environmental Concerns Reporting Tool	Non-Environmental	Delegated to the proper ALDOT representative.
04/13/2017	"Are they collecting the trash for disposal or simply relocating it?"	Baldwin	"I-10"; "West bound between mile marker 42 and 40. Northside of road. Watch worker collecting trash throw thrash bag over fence into wooded area. Walked away from truck which was closer than the treeline."	Environmental Concerns Reporting Tool	Transportation Facility Good Housekeeping Concern	Followed-up with citizen to obtain more details. Delegated to and addressed by proper ALDOT representative.
04/17/2017	I travel on hwy 411 on a daily basis & I've have noticed on a regular basis that 18wheelers w/box trailers are leaking something out the back.(these are not refrigerated trailers) I think these spills are intentionally done, its happening to often to be a coincidental. Sincerely [redacted]"	Cherokee	"Between centre, al. & state line on [US-411]"	Environmental Concerns Reporting Tool	Illicit Discharge Concern	Delegated to and addressed by proper ALDOT representative. No evidence of spill found on ALDOT property. Advised citizen to contact law enforcement to report concerns.
05/18/2017	"What looked like a 200 gal farm fuel tank wasn't even bolted down to the trailer and when the driver pulled out of the gate at that address the tank rocked on the trailer and spilt gas on the road in front of me. The trailer plate was [redacted] but i couldnt see the truck plate"	Baldwin	"[redacted] Perdido Beach Blvd Orange Beach, Alabama."	Environmental Concerns Reporting Tool	Illicit Discharge Concern	Delegated to and addressed by proper ALDOT representative. No evidence of spill found on ALDOT property.
05/23/2017	"We have a dead dog that is laying on the state right of way of on our property located at [redacted] Highway 134 W, Enterprise, AL 36330. We are outside of city limits so the city said we needed to contact you."	Coffee	"[redacted] Highway 134 W, Enterprise, AL 36330" [AL-134]	Environmental Concerns Reporting Tool	Transportation Facility Good Housekeeping Concern	Delegated to and addressed by proper ALDOT representative.

ALDOT Environmental Concerns Log:
Fiscal Year 2017

Date	Description of Concern	County	Location Description	Report Source	Category of Concern	ALDOT Follow-Up Action(s)
06/01/2017	"We keep receiving complaints about the highway lights being out on either side of the exit ."	Jefferson	"[I-20/59] near Fred Shuttlesworth Int. Airport."	City of Birmingham (by means of Environmental Concerns Reporting Tool)	Non-Environmental	Delegated to the proper ALDOT representative.
06/01/2017	"ALDOT installed sidewalks over a year ago. The grass has never been cut nor has all of the construction material."	Jefferson	"7th Avenue , Pleasant Grove ,Al."	Environmental Concerns Reporting Tool	Transportation Facility Good Housekeeping Concern	Delegated to and addressed by proper ALDOT representative.
06/14/2017	"forward : stopped here and was sad that people who visit our state are exposed to this place. It was dark- two bulbs flickered in the ladies restroom. There were flies.Scary place to use the restroom. My husband reported his restroom was awful as well I saw no attendendant to report this to."	Butler	"[I-65] Rest stop south of Greenville Al southbound"	Environmental Concerns Reporting Tool	Non-Environmental	Delegated to the proper ALDOT representative.
06/25/2017	"Right of way caving in due to rain and erosion caused by drainage ditch created by Al Dot. Potentially causing destruction of dam on farm pond. Repair and erosion control required."	Covington	[US-331] "Mile Marker 33"	Environmental Concerns Reporting Tool	Transportation Facility Good Housekeeping Concern	Delegated to and addressed by proper ALDOT representative.
07/03/2017	"Possible drainage issue. During light rain there is minor flooding that occurs in the right lane. I have witnessed vehicles who had hydroplaned off the road. There are no signs warning drivers of the issue."	Jefferson	"I-459 West"; "Exit ramp onto I-20/59 in McCalla, Alabama. The curve heading West."	Environmental Concerns Reporting Tool	Transportation Facility Good Housekeeping Concern	Delegated to and addressed by proper ALDOT representative.
07/06/2017	"It is my understanding that the State of Alabama owns a trench that is located to the left of my property. The trench needs cleaning and the trees that are growing need trimming. Rain water is backing up on my road."	Marengo	"[redacted] [US-43] South"	Environmental Concerns Reporting Tool	Transportation Facility Good Housekeeping Concern	Delegated to and addressed by proper ALDOT representative.
07/24/2017	"Culvert coming under Hwy 11 has shifted the route of its flow causing erosion. The flow is undermining a Large Oak Tree and in the near future could cause further damage to local power lines"	St. Clair	"[redacted] [US-11] Springville, AL 35146"	Environmental Concerns Reporting Tool	Transportation Facility Good Housekeeping Concern	Delegated to and addressed by proper ALDOT representative.
07/28/2017	"Grass and plants along the road and medians is not being kept up . The median areas in front of ABSCO and Whataburger look atrocious. water leakage problem in the road in front of Cahaba Plaza. Muddy water leaks from the middle of the road down the hill into the sewer system. Much More-no space"	Shelby	[US-280] "Inverness Area"	Environmental Concerns Reporting Tool	Transportation Facility Good Housekeeping Concern; Illicit Discharge Concern	Delegated to and addressed by proper ALDOT representative.
08/03/2017	"Due to excessive rain, water running through culvert under the road is undermining the property on the right of way due to erosion. Needs to be addressed as soon as possible. For further explanation, please call [redacted]."	St. Clair	"[redacted] [US-11] Springville, AL 35146"	Environmental Concerns Reporting Tool	Transportation Facility Good Housekeeping Concern	Delegated to and addressed by proper ALDOT representative.
08/10/2017	"The bridge going over fish River and weeks Bay is full of trash. I was wondering if there's a scheduled time for it to be cleaned or if I should organize a community effort to make this happen."	Baldwin	"[US-98] West (Fish River bridge)"	Environmental Concerns Reporting Tool	Transportation Facility Good Housekeeping Concern	Delegated to and addressed by proper ALDOT representative.

ALDOT Environmental Concerns Log:
Fiscal Year 2017

Date	Description of Concern	County	Location Description	Report Source	Category of Concern	ALDOT Follow-Up Action(s)
08/10/2017	"There is a septic tank issue that has not been fixed"	Mobile	"[redacted] box road semmes al"	Environmental Concerns Reporting Tool	Environmental, outside of ALDOT jurisdiction	Forwarded to local authority.
08/15/2017	"Pump trucks have been bringing in loads and dumping in our sewer manholes. At least 6 loads yesterday. They dump then move to a fire hydrant and fill up. We were told that they were hired by ALDOT to pump storm water off of I-20 Video Industrial Services is the company."	Tuscaloosa	"Fisher Drive, McCalla"; "The Tannehill Townhomes and one other subdivision"	Environmental Concerns Reporting Tool	Contractor Management Concern	Delegated to and addressed by proper ALDOT representative.
08/20/2017	"On the side of Hwy 90W Dead Dog Big Rottweiler tan and black"; "Do not want it to start smelling. It could cause people with breathing problems"	Mobile	"[US-90] W and Beverly Rd Ext"	Environmental Concerns Reporting Tool	Transportation Facility Good Housekeeping Concern	Delegated to and addressed by proper ALDOT representative.
08/27/2017	"At some point one of your contractors dumped several loads of concrete with sign post in the treeline behind this address. Birmingham city states it had to be your contractors. Has haven for snakes and insects. Please respond."	Jefferson	"[redacted] 34th Ave W 35207"	Environmental Concerns Reporting Tool	Contractor Management Concern	Delegated to and addressed by proper ALDOT representative.
08/30/2017	"There are approximately 5-6 metal poles lights that are almost completed covered in kudzu near the on and off ramp on Hollywood to 280HWY. There are also Highway over hanging signs that are being covered up by Kudzu same area."	Jefferson	"[Hollywood] Road off and on ramps and [US-280] exit"	Environmental Concerns Reporting Tool	Transportation Facility Good Housekeeping Concern	Delegated to and addressed by proper ALDOT representative.
09/05/2017	"Human waste being spilled all over the road http://www.wbr.com/story/36247400/town-of-west-jefferson-tired-of-the-stink-from-trucks-hauling-sewage "	Jefferson	"I-22 Exit 81"	Environmental Concerns Reporting Tool	Environmental, outside of ALDOT jurisdiction	No action taken.
09/07/2017	"One of the buses had gas spill out all over the road."; "Nothing was put down to absorb the gas. The children can and will have to walk in it to get on and off the bus in it. The smell really strong. I feel this is a danger to the children."	St. Clair	"Burgess dr. -odenville al"; "Right between the Odenville Elementary and Odenville Middle school"	Environmental Concerns Reporting Tool	Environmental, outside of ALDOT jurisdiction	Forwarded to local authority.
09/14/2017	Trash entering stream from ALDOT property. (ADEM suspects a transient person was the true source of the trash.)	Jefferson	I-59 at Exit 134 in Birmingham.	City of Birmingham	Transportation Facility Good Housekeeping Concern	Delegated to and addressed by proper ALDOT representative.
09/18/2017	"Post Office reported a dead k-9 directly in front of their building on the highway and wants it to be removed."	Chambers	"27038 US-431, Five Points, AL 36855"	Chambers County EMA (by means of Environmental Concerns Reporting Tool)	Transportation Facility Good Housekeeping Concern	Delegated to and addressed by proper ALDOT representative.

* Information about possible illicit discharges discovered during major outfall screening is provided in Appendix D in "ALDOT Major Outfall Inventory & Screening Summary (through Fiscal Year 2017)."

ALDOT Mobile Area Twitter Messages

ALDOT Mobile Area
@ALDOTMobileArea

Over 120 volunteers participated in today's [#littercleanup](#). Great turnout, Mobile. Thank you all for your support!
[#CommunityInvolvement](#)



ALDOT Mobile Area
@ALDOTMobileArea

It's time to clean up our community!
[#OneCleanMobile](#) Litter Cleanup is kicking off now!



ALDOT Mobile Area
@ALDOTMobileArea

It's almost time for the [#OneCleanMobile](#) Litter Cleanup! Join us tmrw from 8-11 a.m.
@ Public Safety Memorial Park.
[@City_of_Mobile](#)



AT&T LTE 8:12 AM 27%

Tweet

ALDOT Mobile Area
@ALDOTMobileArea

Help "Get the Trash Out of the Splash" @ the 30th Annual Alabama Coastal Cleanup! - Sept. 16
alabamacoastalcleanup.com



Tweet your reply



**ALDOT Youth Education Activities:
Fiscal Year 2017**

Activity	(Starting) Date	Notes
Mobile Tunnel Tours	throughout FY 2017	ALDOT Mobile Area personnel gave tours to groups of school-age children to demonstrate ALDOT operations taking place in and around the Mobile Tunnel and explain engineering principles at work. Some tunnel operations are water resources or environmental in nature. 2,369 children toured the tunnel during FY 2017.
School Presentation: Coastal Alabama Community College	03/08/2017	ALDOT Mobile Area personnel gave a presentation to students concerning the future of engineering with an emphasis on environmental science and engineering career opportunities at ALDOT. Approximately 30 attendees.
Water Festival: Baldwin County	03/15/2017	ALDOT Mobile Area personnel participated as instructors or in supporting roles. Activities intended to teach local elementary school students about the water cycle and water treatment.
Water Festival: Escambia County	03/22/2017	ALDOT Mobile Area personnel participated as instructors or in supporting roles. Activities intended to teach local elementary school students about the water cycle and water treatment.
Water Festival: Lee County	05/04/2017	ALDOT Southeast Region personnel volunteered to participate, but festival was cancelled due to inclement weather.
Water Festival: Montgomery County	03/14/2017	ALDOT Central Office personnel participated as instructors or in supporting roles. Activities intended to teach local elementary school students about the water cycle and water treatment.

**ALDOT Community Outreach Group Meetings:
Fiscal Year 2017**

Date	Group	COG Attendees	Other Attendees*	ALDOT Attendees	Total Attendees	Purpose
10/18/2016	Coliseum Boulevard Plume	5	2	2	9	Annual COG update; presentation of treatment system data; overview of effectiveness and discussion of members questions.
04/25/2017	Capital City Plume**	6	3	0	9	Overview of Environmental Investigation Report and technical data; addressed questions from COG and community perspectives.
08/01/2017	Safe 98	7	3	3	13	Kickoff meeting for restart of project to construct bridge over Big Creek Lake. Overview of sequence of overall project and timeline for completion.

* Can include facilitators, consultants to ALDOT, realtors at Montgomery Area Association of Realtors members, or selection panel members.

** The Capital City Plume is a project managed by the Downtown Environmental Alliance, of which ALDOT is one of seven members.

**ALDOT Miscellaneous Community Outreach Activities:
Fiscal Year 2017**

Activity	Date	Notes
Park-to-Park Cleanup	04/01/2017	Community litter pickup event in Mobile sponsored jointly by ALDOT Southwest Region and City of Mobile under the One Clean Mobile partnership established in FY 2016. Over 120 volunteers participated. Approximately 20 cubic yards of trash collected. See flyer for the event attached.
Social Media Outreach: ALDOT Mobile Area Twitter Account	throughout FY 2017	ALDOT Mobile Area uses Twitter to share general environmental information with the public and promote environmental activities. 27 environmental-oriented messages were posted during FY 2017; see attached for a sample of environmental-oriented messages posted. The Twitter account gained approximately 1,600 followers in FY 2017.

**ALDOT MS4 Coordination Activities:
Fiscal Year 2017**

Activity	Date	Notes
Alabama Stormwater Association Start-Up Committee Meeting	07/25/2017	ALDOT was a member of the start-up committee along with other MS4s, the Alabama Soil & Water Conservation Committee, the Alabama Cooperative Extension System (Auburn University), Alabama Water Watch, ADEM, and consultants. ALDOT provided meeting facility. During the meeting, ALDOT volunteered to create a Statewide MS4 contact list to better facilitate coordination among MS4s. First version of MS4 contact list was developed during FY 2017.
Birmingham City Staff & MS4 Partners Group	starting 01/11/2017	ALDOT personnel from Design Bureau and Birmingham Area have participated and attended group meetings. The group to date has explored ways MS4s in the Birmingham area can coordinate to achieve mutual MS4 SWMP goals.
Cooperative Maintenance Agreement: ALDOT & City of Huntsville	throughout FY 2017	The agreement authorizes City of Huntsville to perform litter pickup and mowing on ALDOT property, allowing ALDOT and City of Huntsville to work jointly and more efficiently in watershed protection.
Cooperative Maintenance Agreement: ALDOT & City of Montgomery	throughout FY 2017	The agreement authorizes City of Montgomery to perform litter pickup on ALDOT property, allowing ALDOT and City of Montgomery to work jointly and more efficiently in watershed protection.
Cooperative Maintenance Agreement: ALDOT & Etowah County	throughout FY 2017	The agreement authorizes Etowah County (namely Etowah County Detention Center) to perform litter pickup on ALDOT property, allowing ALDOT and Etowah County to work jointly and more efficiently in watershed protection.
Local Emergency Planning Committee: Tuscaloosa County	throughout FY 2017	ALDOT is a member of the LEPC along with other Tuscaloosa-area MS4s. Tuscaloosa Area personnel participate in LEPC meetings. During FY 2017, an ALDOT representative served as co-chair of the LEPC Communications Committee. Coordination regarding Pollution Prevention / Good Housekeeping is performed with other MS4s as part of LEPC work.
MS4 Program Coordination Meeting: Anniston MS4 Area Group	04/27/2017	ALDOT facilitated in Anniston. Neighbor MS4s invited. Topics discussed included planned ALDOT outfall inventory and screening activities in the local area, stream monitoring opportunities, and public outreach opportunities.
MS4 Program Coordination Meeting: Etowah County MS4 Area Group	01/19/2017	ALDOT facilitated in Gadsden. Neighbor MS4s and other local stakeholders invited. Topics discussed included planned ALDOT outfall inventory and screening activities in the local area, stream monitoring opportunities, and public outreach opportunities. Agenda for this meeting attached to serve as example for the typical coordination meeting.
MS4 Program Coordination Meeting: Etowah County MS4 Area Group (Wrap-Up)	04/27/2017	ALDOT facilitated in Gadsden after conclusion of ALDOT outfall inventory and screening.
MS4 Program Coordination Meeting: Madison County MS4 Area Group	10/18/2016	ALDOT facilitated in Huntsville. Neighbor MS4s invited. Topics discussed included planned ALDOT outfall inventory and screening activities in the local area, stream monitoring opportunities, and public outreach opportunities.
MS4 Program Coordination Meeting: Madison County MS4 Area Group (Wrap-Up)	01/05/2017	ALDOT facilitated in Huntsville after conclusion of ALDOT outfall inventory and screening.
MS4 Program Coordination Meeting: Tusculmbia MS4 Area Group (Wrap-Up)	10/17/2016	ALDOT facilitated in Tusculmbia after conclusion of ALDOT outfall inventory and screening. (Initial coordination meeting held during FY 2016.)
"One Clean Mobile" Partnership	throughout FY 2017	Partnership between ALDOT Southwest Region and City of Mobile established in FY 2016. Held Park-to-Park Cleanup in April 2017 (see "ALDOT Miscellaneous Community Outreach Activities: Fiscal Year 2017"). ALDOT Southwest Region hosted MS4 lunch-and-learn in August 2017.



Alabama
Department of Transportation
North Region – Guntersville Area
Office of Operations Engineer
23445 Hwy. 431 North - PO Box 550
Guntersville, AL 35976
Telephone 256-582-2254
Fax 256-582-8922



Robert Bentley
Governor

John R. Cooper
Transportation Director

Etowah County MS4 Area Group
MS4 Program Coordination Meeting
19 January 2017

Meeting Location

ALDOT District Office
4509 Airport Road
Gadsden, AL 35904

Meeting Date and Time

19 January 2017
10:00 am to 12:00 pm

Invited Attendees:

ALDOT	City of Hokes Bluff
Etowah County	City of Rainbow City
City of Attalla	Town of Reece City
City of Gadsden	Etowah Soil & Water Conservation District
City of Glencoe	Keep Etowah Beautiful

Agenda:

1. Introduction
2. Sign In Sheet
3. MS4 Update
4. Mapping
 - a. Outfalls
5. Illicit Discharge Detection and Elimination (IDDE)
 - a. Illicit Discharge Tracking Form
 - b. Non-Stormwater Discharge Investigation Form
6. Stream Monitoring Opportunities / Update

7. Outreach / Partnership Opportunities

- a. Water Festival
- b. Stormwater Classes / Seminars
- c. Flyers and Brochures
- d. www.cleanwaterfuture.com

8. Meeting Schedule

- a. Need?
- b. Date and Time?
- c. Location?

10. Adjourn

**ALDOT Participation with Professional Organizations:
Fiscal Year 2017**

Organization	Activity	Notes
Alabama Water Watch	Distribution of "America's Amazon: Alabama the Beautiful" infographic	ALDOT posted infographic at rest areas and welcome centers throughout the State.
Lower Sub-basin of the Black Warrior River / North River Watershed Group	Membership; Participation in meetings	ALDOT Tuscaloosa Area personnel participated in monthly meetings and provided input as a watershed stakeholder.
Mobile Bay National Estuary Program	Participation in meetings	ALDOT Mobile Area personnel attended 4 meetings during FY 2017.
Soil & Water Conservation Society	Membership	Some ALDOT personnel are members.

**ALDOT Stormwater Management Research:
Fiscal Year 2017**

Project No.	Project Title	Research Partner	Total ALDOT Funding	Active during FY 2017?
930-954	Vegetation Management for Alabama's Highway Rights-of-Way	Auburn Univ.	\$130,282	YES
930-869	Evaluation of Sediment Barriers Using Large-Scale Techniques	Auburn Univ.	\$459,755	YES
930-863	Evaluation of High-Rate Settling Technology for Sediment Control in Roadway Construction Sites	Auburn Univ.	\$357,770	YES
930-853R	Evaluation of Inlet Protection Practices Using Large-Scale Testing Techniques	Auburn Univ.	\$336,550	NO
930-837R	Monitoring and Predicting the Effects of Post-Construction Stormwater Runoff from Roadways in Watersheds	Auburn Univ.	\$228,561	NO
930-826R	Evaluation of ALDOT Ditch Check Sediment Control Practices Using Large-Scale Testing Techniques	Auburn Univ.	\$336,101	NO
930-811R	Vegetated Filter Strip Performance Evaluation for Cost-Effective Roadway Runoff Treatment in Alabama	Univ. of South Alabama	\$114,187	NO
930-784	Maintain Vegetation for Long-Term Erosion Control on Disturbed Slopes	Auburn Univ.	\$42,050	NO
930-767	Agronomic Solutions for Establishment of Roadside Vegetation	Auburn Univ.	\$86,068	NO
930-751	Techniques for Establishing Vegetation for Long-Term Erosion Control on Disturbed Slopes	Auburn Univ.	\$50,000	NO
930-678	Vegetation Management for Alabama's Highway Rights-of-Way	Auburn Univ.	\$251,244	NO
930-655	Development of a Test Facility to Evaluate the Optimal Design of BMPs for Managing Environmental Problems at Construction Sites	Auburn Univ.	\$347,693	NO
930-486	Mapping, Control and Revegetation of Cogongrass on ALDOT Rights-of-Way	Auburn Univ.	\$225,640	NO

Appendix D:
Supplemental Material for Section II.D

ALDOT Major Outfall Inventory & Screening Summary

IDDE Outfall Map Index

ALDOT MS4 Area Maps
*(subset depicting major outfall inventory
completed during FY 2017)*

ALDOT Support Facility Outfall Maps:
Tuscumbia Area Office / Tuscumbia District Office
Tuscaloosa Area Office / Tuscaloosa District Office
Central Office Complex / Montgomery Area Office / Montgomery District Office
Dothan District Office
Tunnel Office

ALDOT MS4 Major Outfall Inventory Schedule

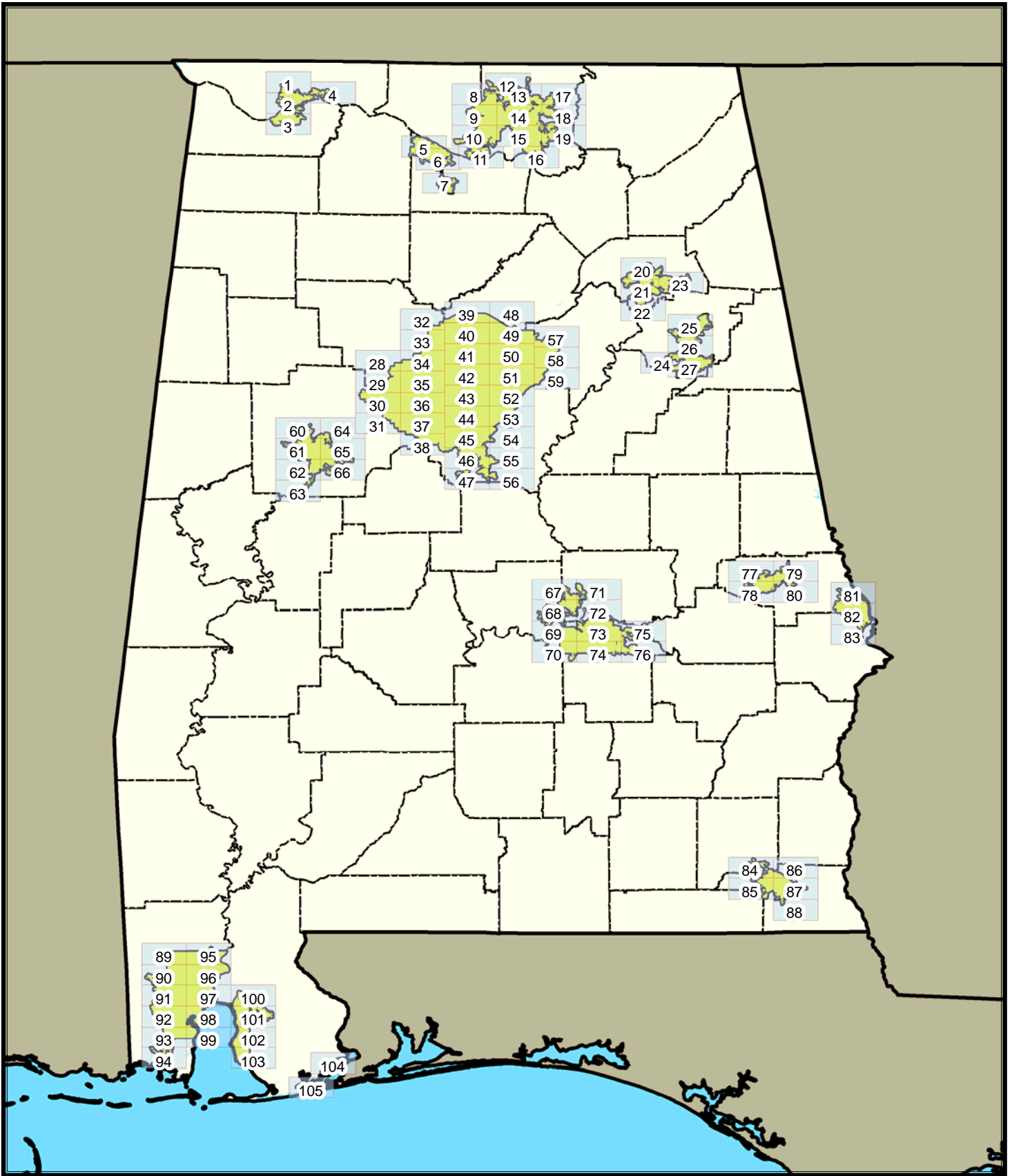
ALDOT Major Outfall Inventory & Screening Summary

Last Updated: January 30, 2018

MS4 Area	Locations Studied for Major Outfall Candidates	Major Outfalls Added to Inventory	Major Outfalls Screened	Possible Illicit Discharges at Major Outfalls	Other Possible Illicit Discharges	Possible Illicit Discharge Follow-Up Outcomes
Dothan*	52	17	17	0	3	Follow-up investigations performed. 3 illicit discharges traced to municipal MS4 and reported to appropriate MS4 authority.
Auburn/Opelika	44	6	6	0	4	Follow-up investigations performed. 1 investigation was inconclusive. 1 investigation determined naturally-occurring flow. No flow observed in 2 other investigations.
Phenix City	24	5	5	0	2	Follow-up investigations performed. 1 illicit discharge traced to municipal MS4 and reported to appropriate MS4 authority. No flow observed in the other investigation.
Montgomery	125	28	28	1	6	Follow-up investigations performed. Unable to determine source for 1 illicit discharge (at major outfall) in which algae detected; investigation continuing. 1 illicit discharge traced to municipal MS4 and reported to appropriate MS4 authority. 1 investigation determined naturally-occurring flow. No flow observed in 4 other investigations.
Tuscaloosa	98	34	34	3	5	Follow-up investigations performed. 7 illicit discharges (including 2 at major outfalls) traced to municipal MS4 and reported to appropriate MS4 authority. 1 investigation (associated with a major outfall) determined naturally-occurring flow.
Decatur	40	16	16	3	0	Follow-up investigations performed. 3 investigations determined naturally-occurring flow.
Mobile	134	42	42	24	2	Follow-up investigations performed. No flow or naturally-occurring flow observed in 25 investigations (including 24 associated with major outfalls). Potential wash water observed in-stream in 1 investigation; further investigation needed.
Baldwin County	83	16	16	4	10	Follow-up investigations performed. 14 investigations determined naturally-occurring flow.
Florence	71	14	14	1	0	Follow-up investigation performed determining naturally-occurring flow.
Huntsville	99	57	57	4	0	Follow-up investigations performed. 4 investigations determined naturally-occurring flow.
ALDOT Support Facilities**	32	13	13	1	0	Follow-up investigation performed at Central Office Complex / Montgomery Area Office / Montgomery District Office. Investigation determined naturally-occurring flow.
Gadsden	80	35	35	19	0	Follow-up investigations performed. 19 investigations determined naturally-occurring flow.
Anniston	94	16	16	3	0	Follow-up investigations performed. 3 investigations determined naturally-occurring flow.
PERMIT TERM TOTAL	976	299	299	63	32	
Percent of Major Outfalls on Inventory Screened			100%			

* Screening results for the Dothan MS4 area also reported in the FY 2014 annual report appendix in "ALDOT Environmental Concerns Log: Fiscal Year 2014."

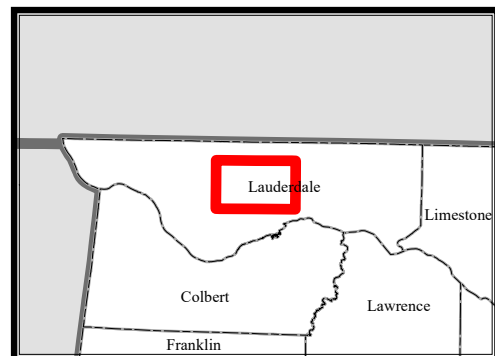
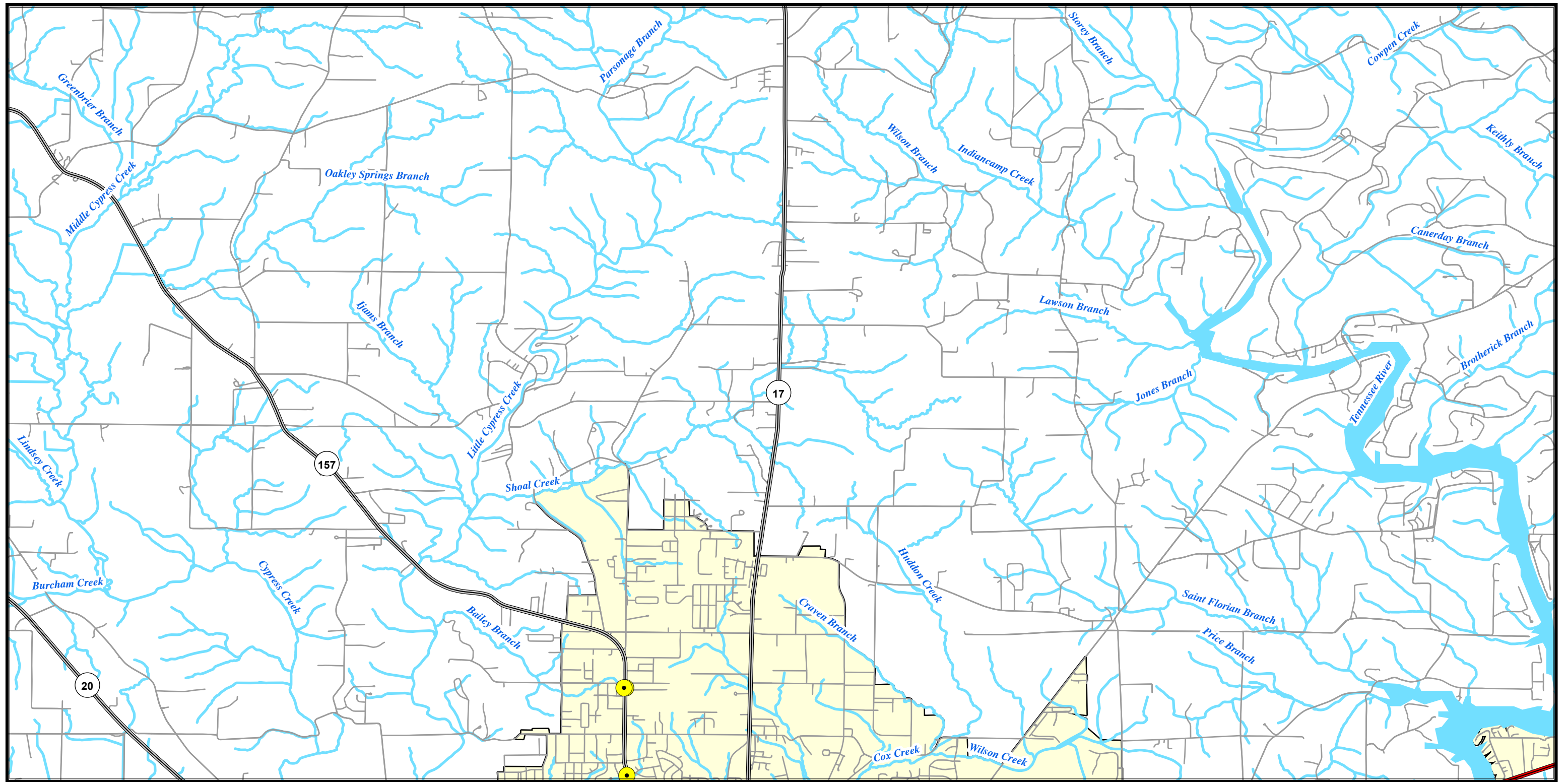
** Outfalls identified at Tuscumbia Area Office / Tuscumbia District Office, Tuscaloosa Area Office / Tuscaloosa District Office, Central Office Complex / Montgomery Area Office / Montgomery District Office, Dothan District Office, and Tunnel Office.




DEPARTMENT OF TRANSPORTATION
DESIGN BUREAU - STORMWATER



IDDE Outfall Map Index

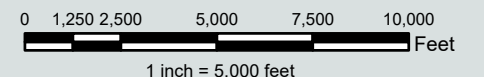




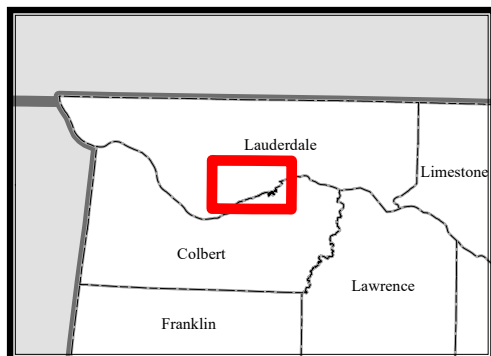
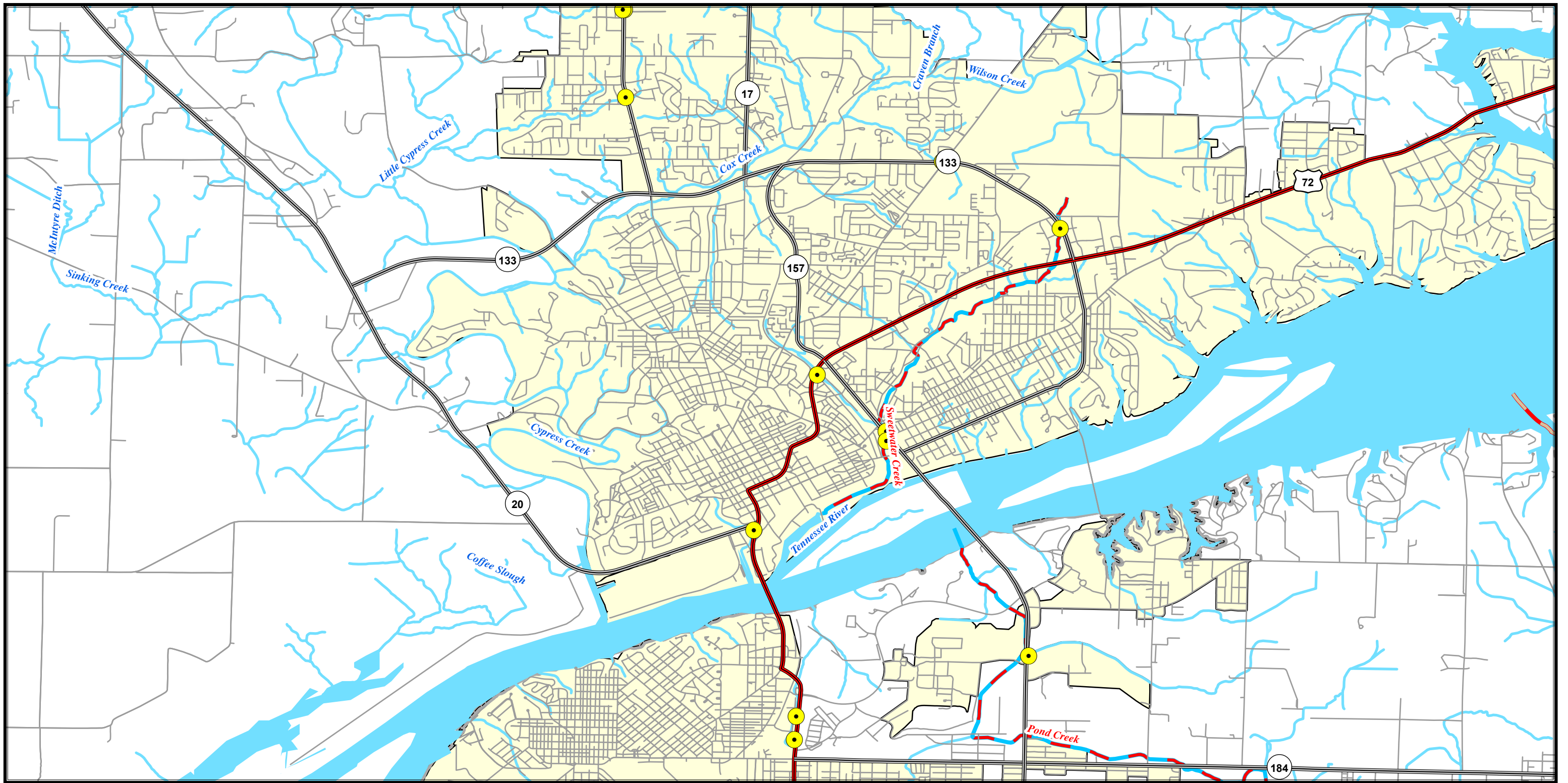
ALDOT MS4 Areas Florence Map: 1

-  MS4 Area
-  Location Needing Study
-  ALDOT Support Facility
-  Major Outfall on Inventory


- 303(d) / TMDL Listed Waters
-  Sediment POC
-  Other POCs






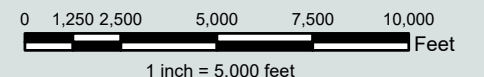
Index #: 1



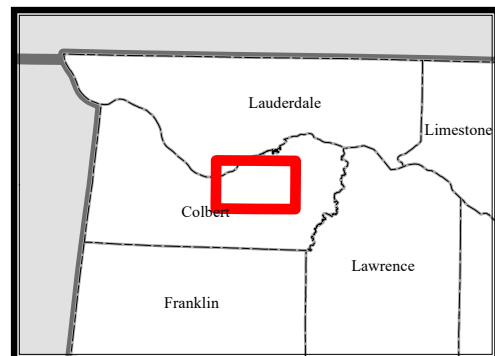
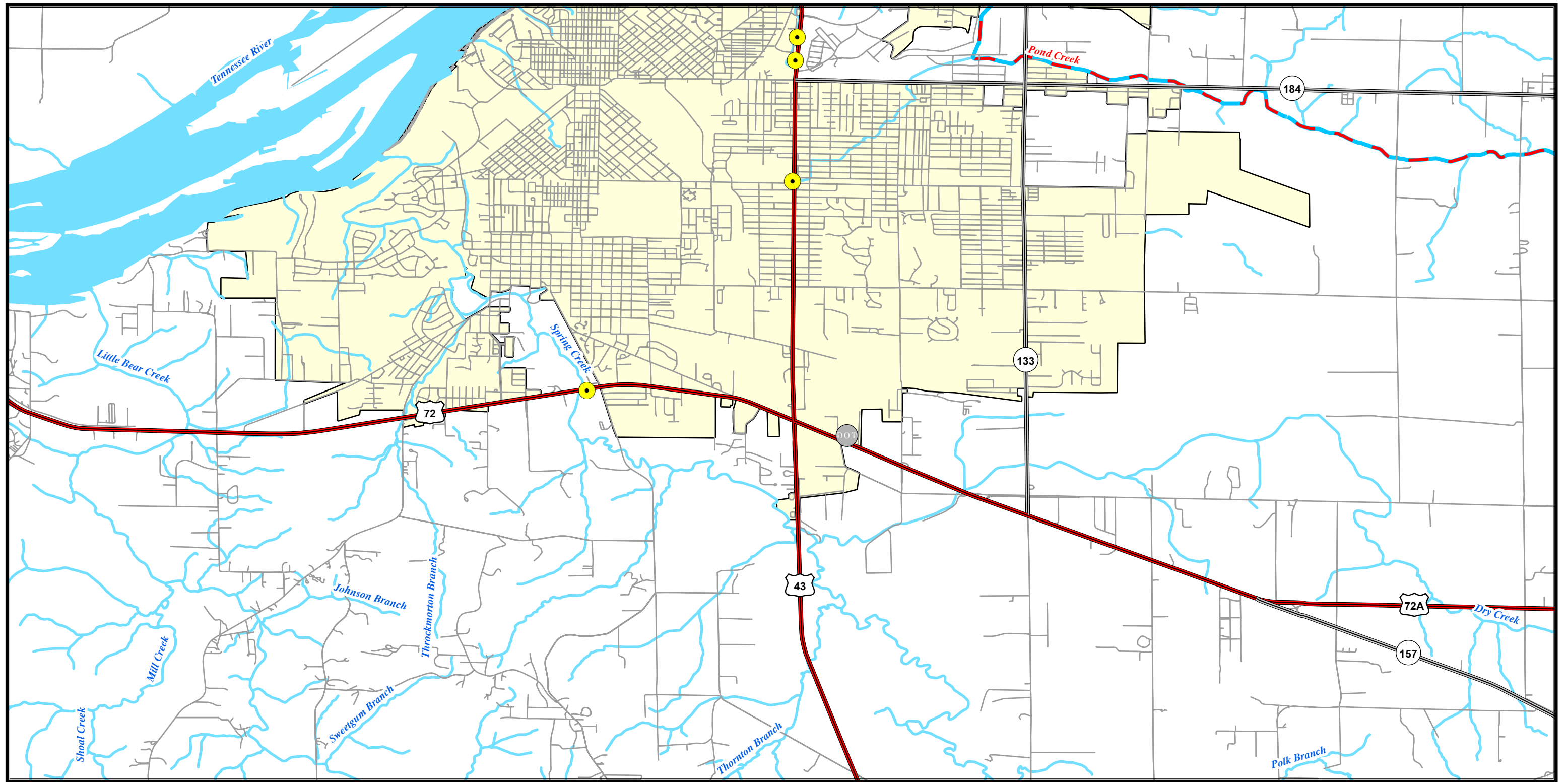
ALDOT MS4 Areas Florence Map: 2

-  MS4 Area
-  Location Needing Study
-  ALDOT Support Facility
-  Major Outfall on Inventory

- 303(d) / TMDL Listed Waters
-  Sediment POC
 -  Other POCs






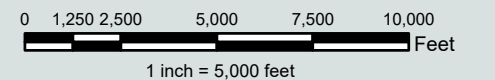
Index #: 2



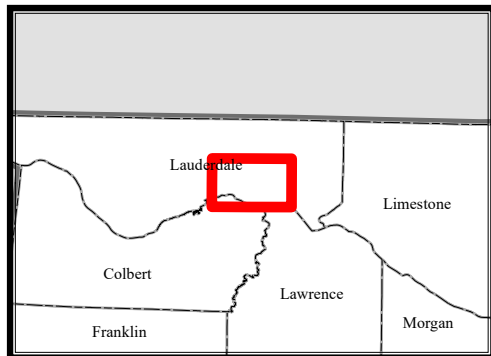
ALDOT MS4 Areas Florence Map: 3

-  MS4 Area
-  Location Needing Study
-  ALDOT Support Facility
-  Major Outfall on Inventory

- 303(d) / TMDL Listed Waters
-  Sediment POC
-  Other POCs






Index #: 3



ALDOT MS4 Areas Florence Map: 4


-  MS4 Area
-  Location Needing Study
-  ALDOT Support Facility
-  Major Outfall on Inventory

- 303(d) / TMDL Listed Waters
-  Sediment POC
-  Other POCs

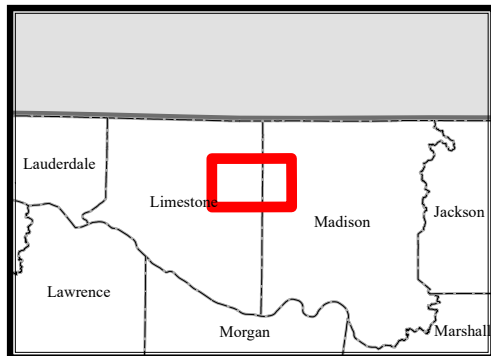
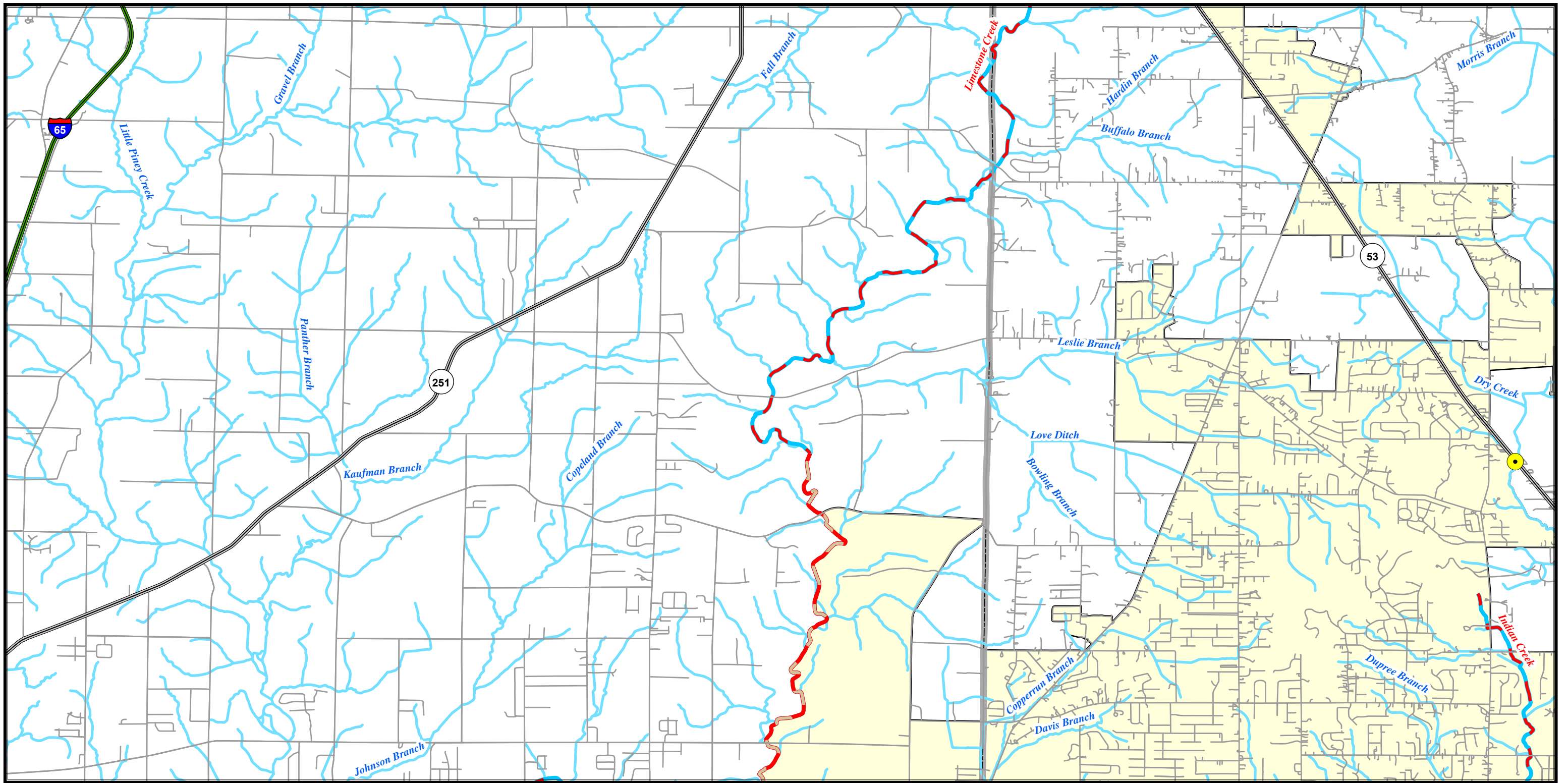


1 inch = 5,000 feet

Index #: 4






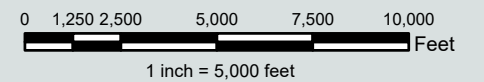
DEPARTMENT OF TRANSPORTATION
DESIGN BUREAU - STORMWATER



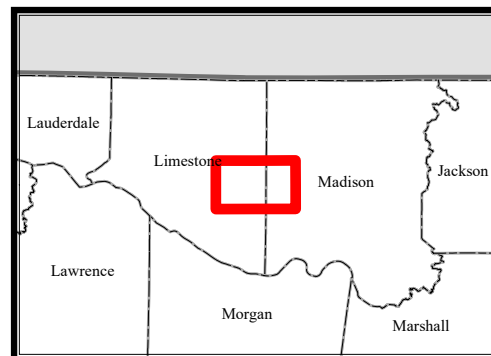
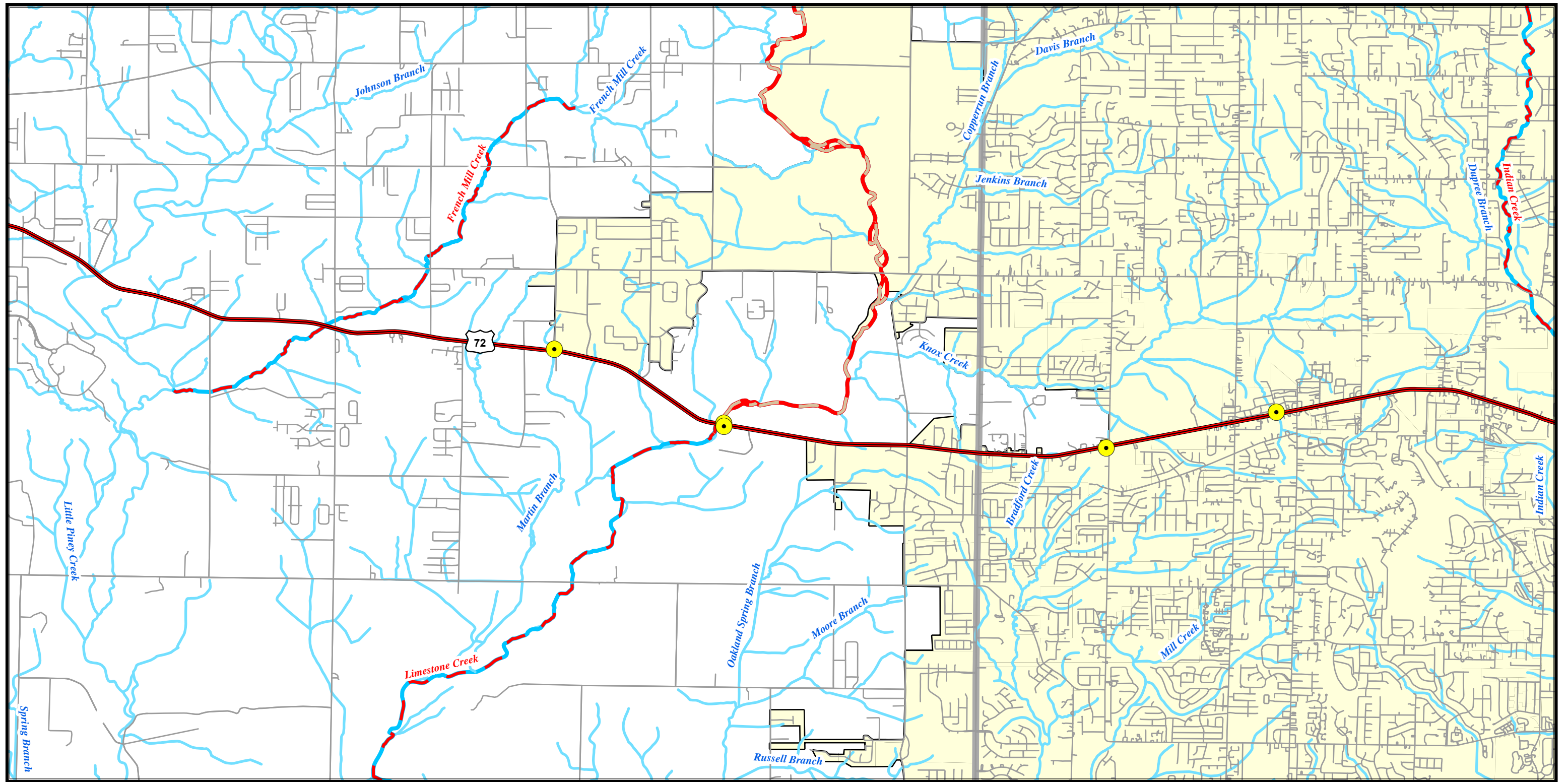
ALDOT MS4 Areas Huntsville Map: 1

-  MS4 Area
-  Location Needing Study
-  ALDOT Support Facility
-  Major Outfall on Inventory

- 303(d) / TMDL Listed Waters
-  Sediment POC
 -  Other POCs




Index #: 8



ALDOT MS4 Areas Huntsville Map: 2


 MS4 Area

 ALDOT Support Facility

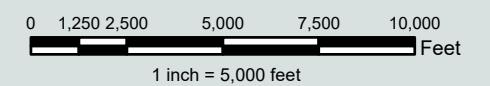
 Location Needing Study

 Major Outfall on Inventory


303(d) / TMDL Listed Waters

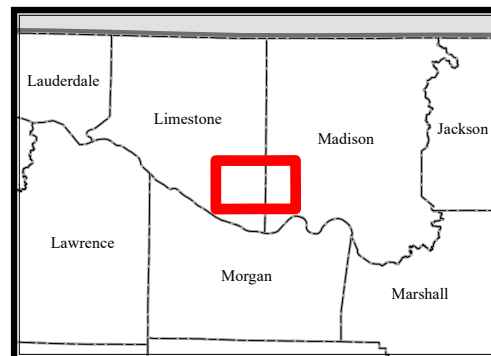
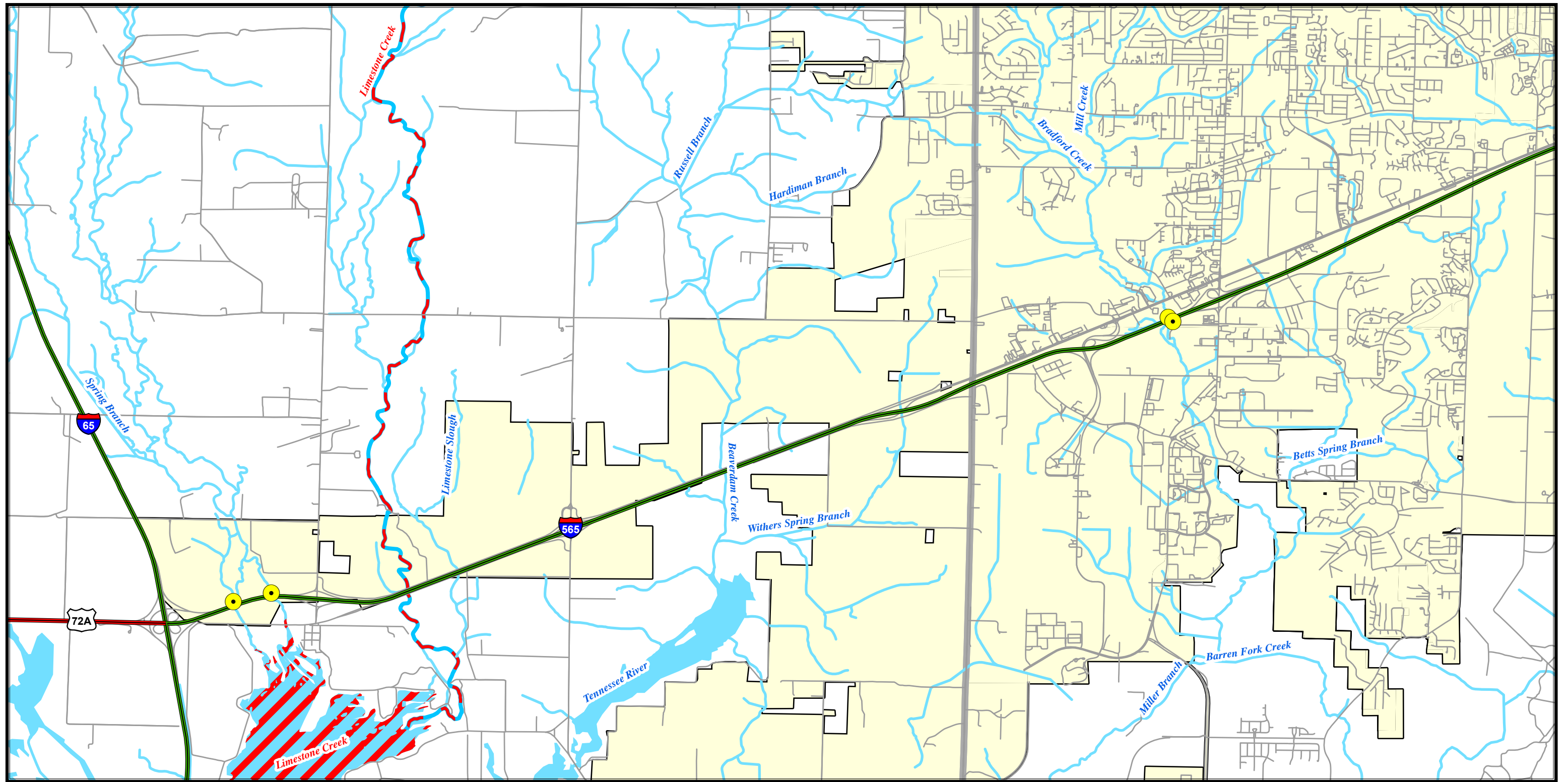
 Sediment POC

 Other POCs



Index #: 9







ALDOT MS4 Areas Huntsville Map: 3

-  MS4 Area
-  Location Needing Study
-  ALDOT Support Facility
-  Major Outfall on Inventory

303(d) / TMDL Listed Waters

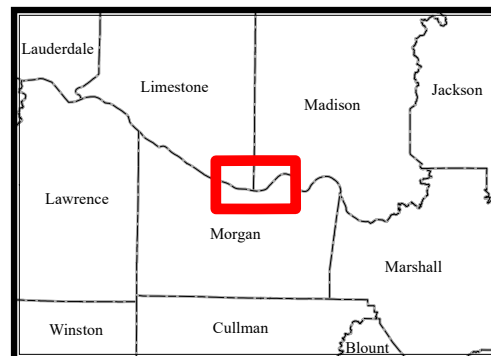
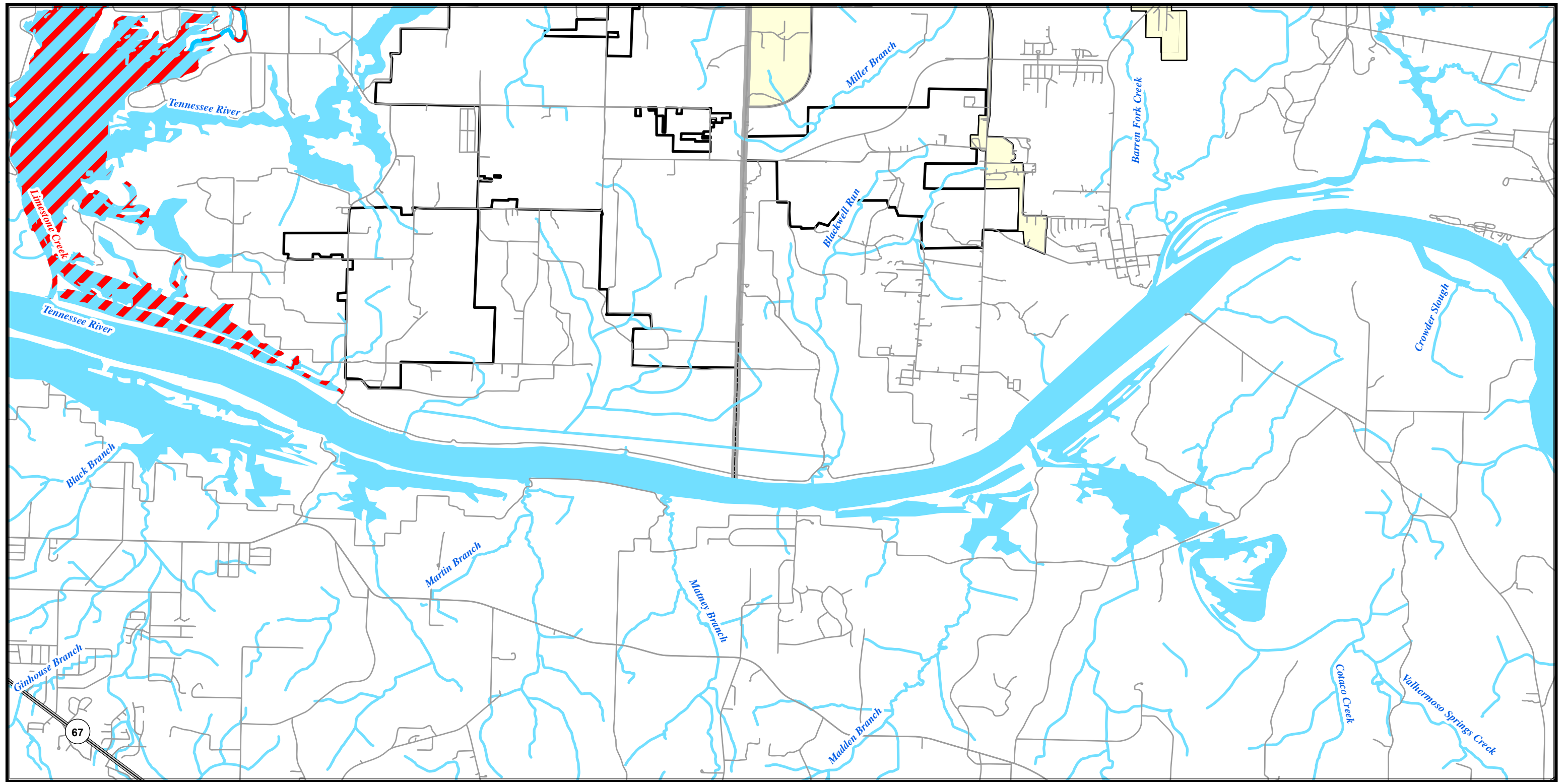
-  Sediment POC
-  Other POCs









1 inch = 5,000 feet

Index #: 10


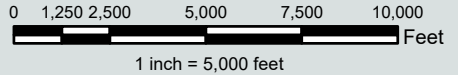





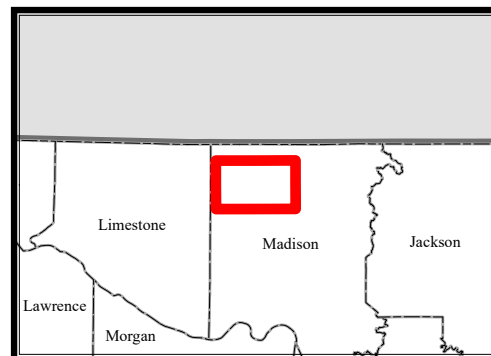
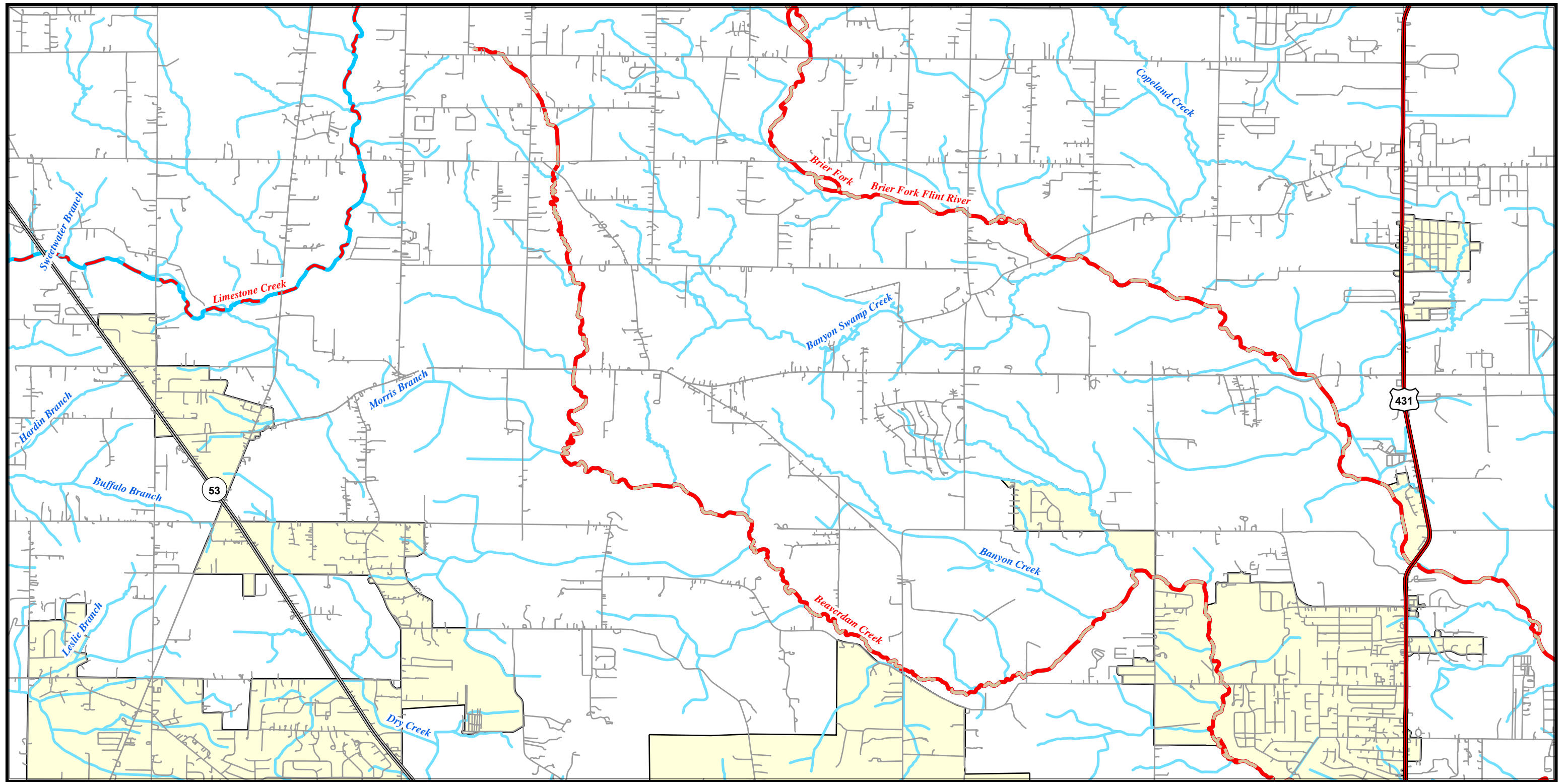
ALDOT MS4 Areas Huntsville Map: 4

 MS4 Area	 Location Needing Study	 303(d) / TMDL Listed Waters Sediment POC
 ALDOT Support Facility	 Major Outfall on Inventory	 Other POCs



Index #: 11

DEPARTMENT OF TRANSPORTATION
DESIGN BUREAU - STORMWATER





ALDOT MS4 Areas Huntsville Map: 5

-  MS4 Area
-  Location Needing Study
-  ALDOT Support Facility
-  Major Outfall on Inventory

303(d) / TMDL Listed Waters


 Sediment POC

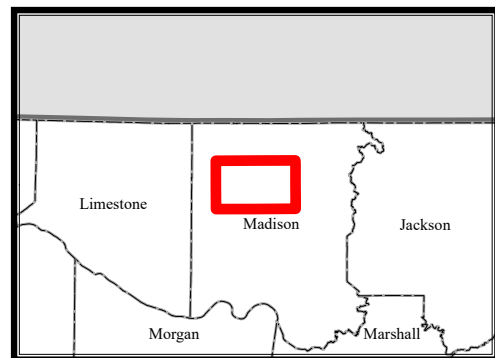
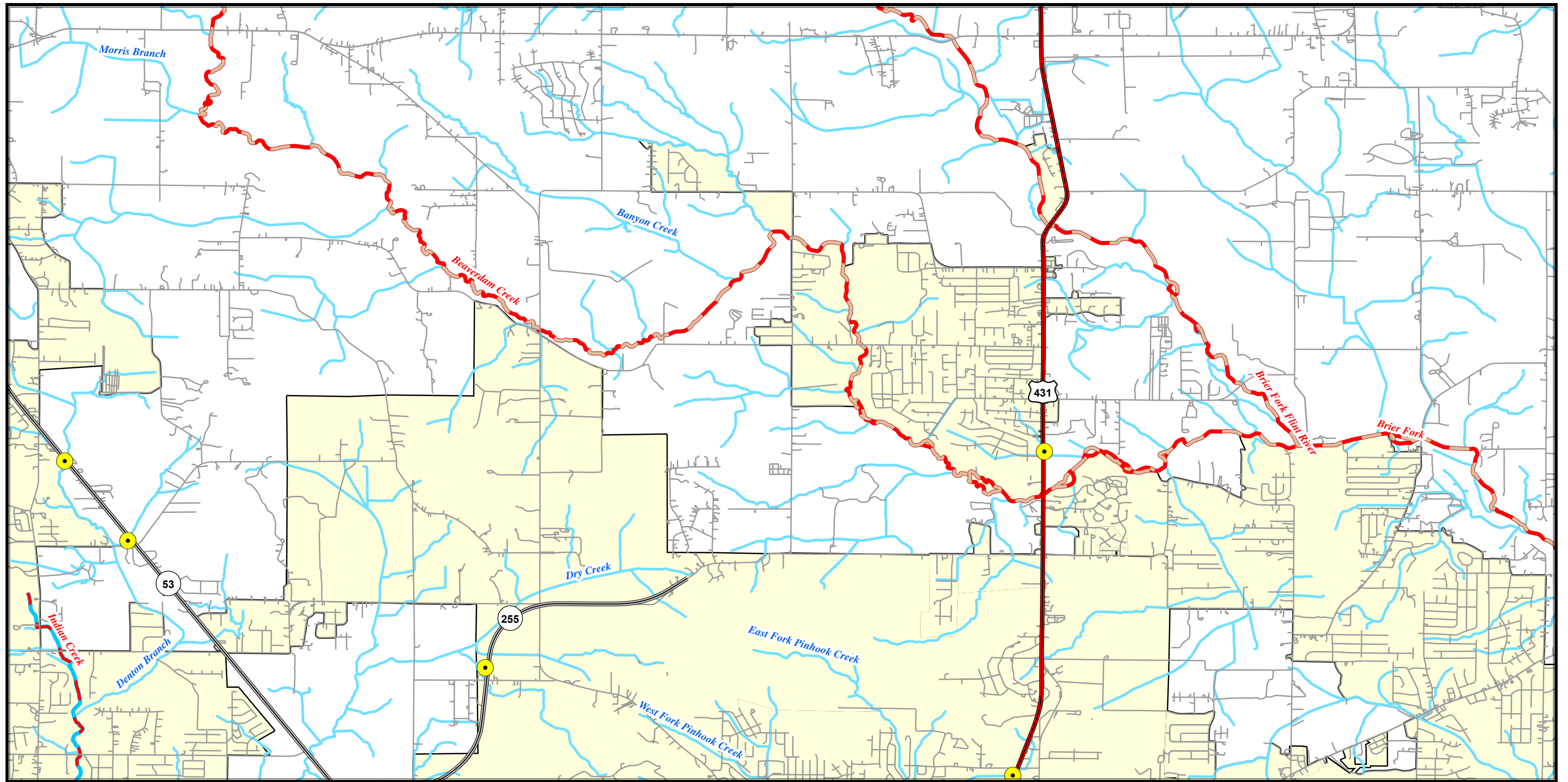
 Other POCs







1 inch = 5,000 feet

Index #: 12








ALDOT MS4 Areas Huntsville Map: 6

-  MS4 Area
-  Location Needing Study
-  ALDOT Support Facility
-  Major Outfall on Inventory


303(d) / TMDL Listed Waters

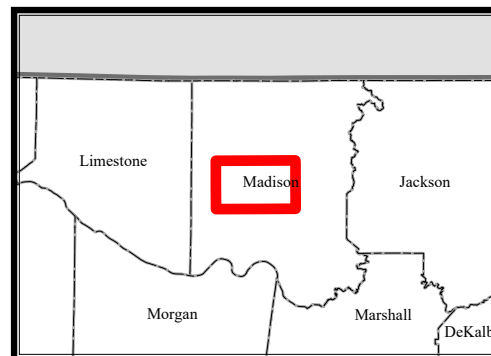
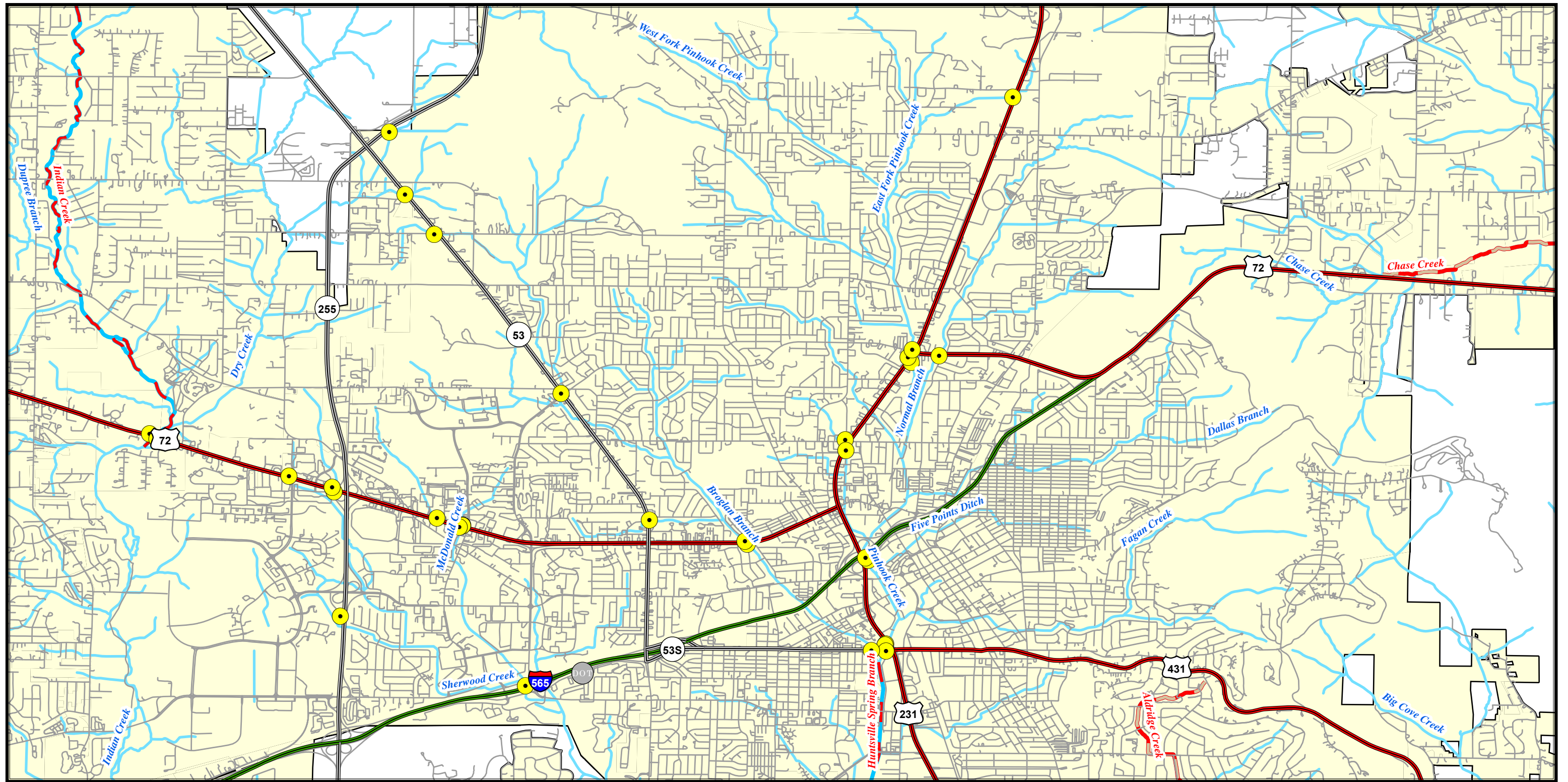
-  Sediment POC
-  Other POCs



1 inch = 5,000 feet



Index #: 13


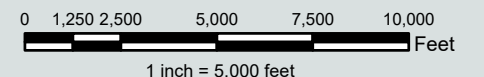




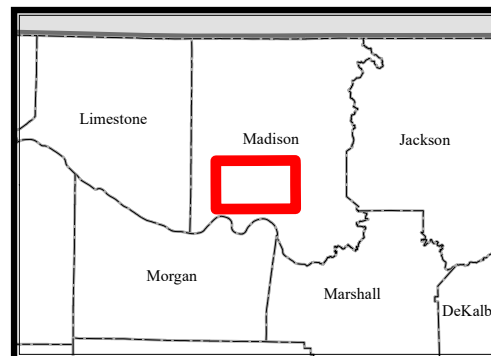
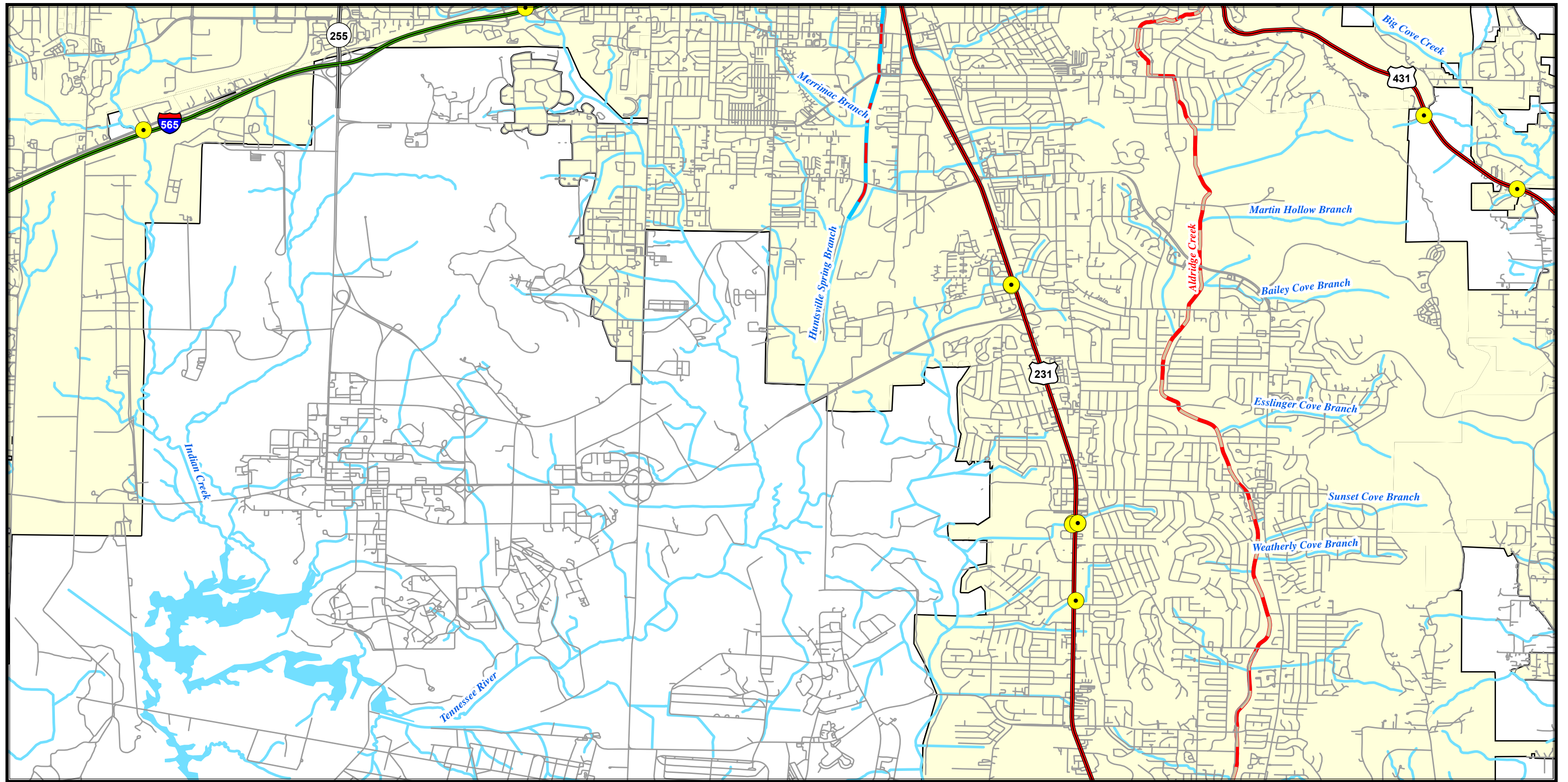
ALDOT MS4 Areas Huntsville Map: 7

-  MS4 Area
-  Major Outfall on Inventory
-  ALDOT Support Facility
-  Location Needing Study

- 303(d) / TMDL Listed Waters
-  Sediment POC
-  Other POCs





Index #: 14



ALDOT MS4 Areas Huntsville Map: 8

-  MS4 Area
-  Location Needing Study
-  Major Outfall on Inventory
-  ALDOT Support Facility


303(d) / TMDL Listed Waters

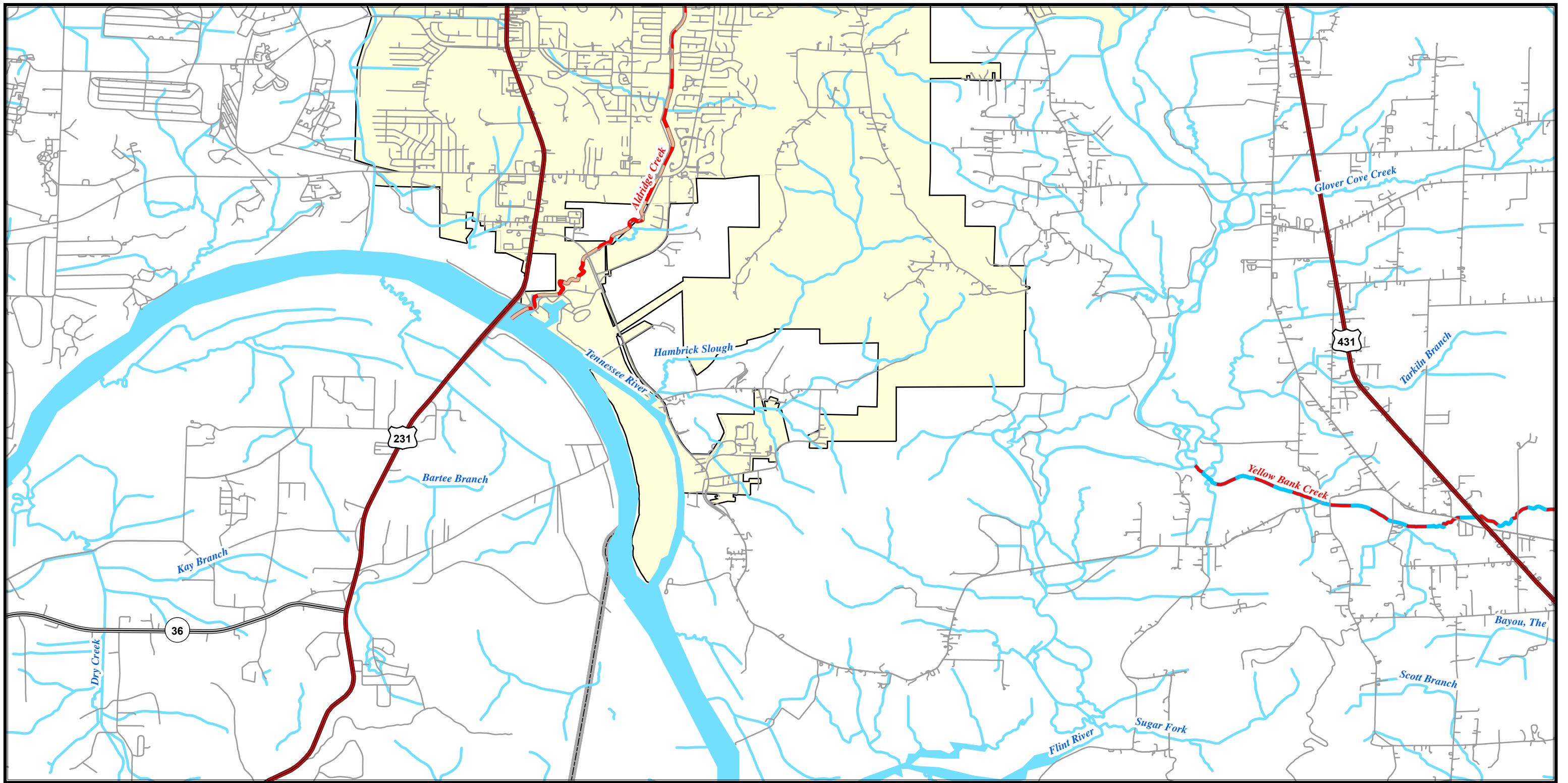
-  Sediment POC
-  Other POCs



1 inch = 5,000 feet



Index #: 15

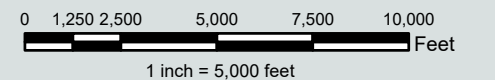





ALDOT MS4 Areas Huntsville Map: 9

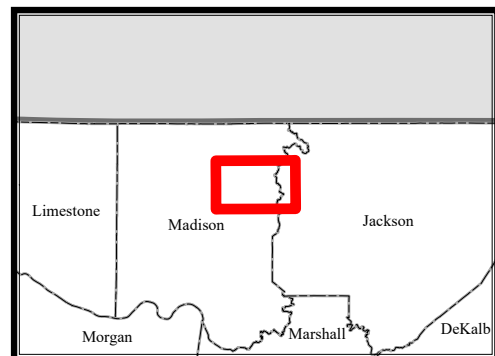
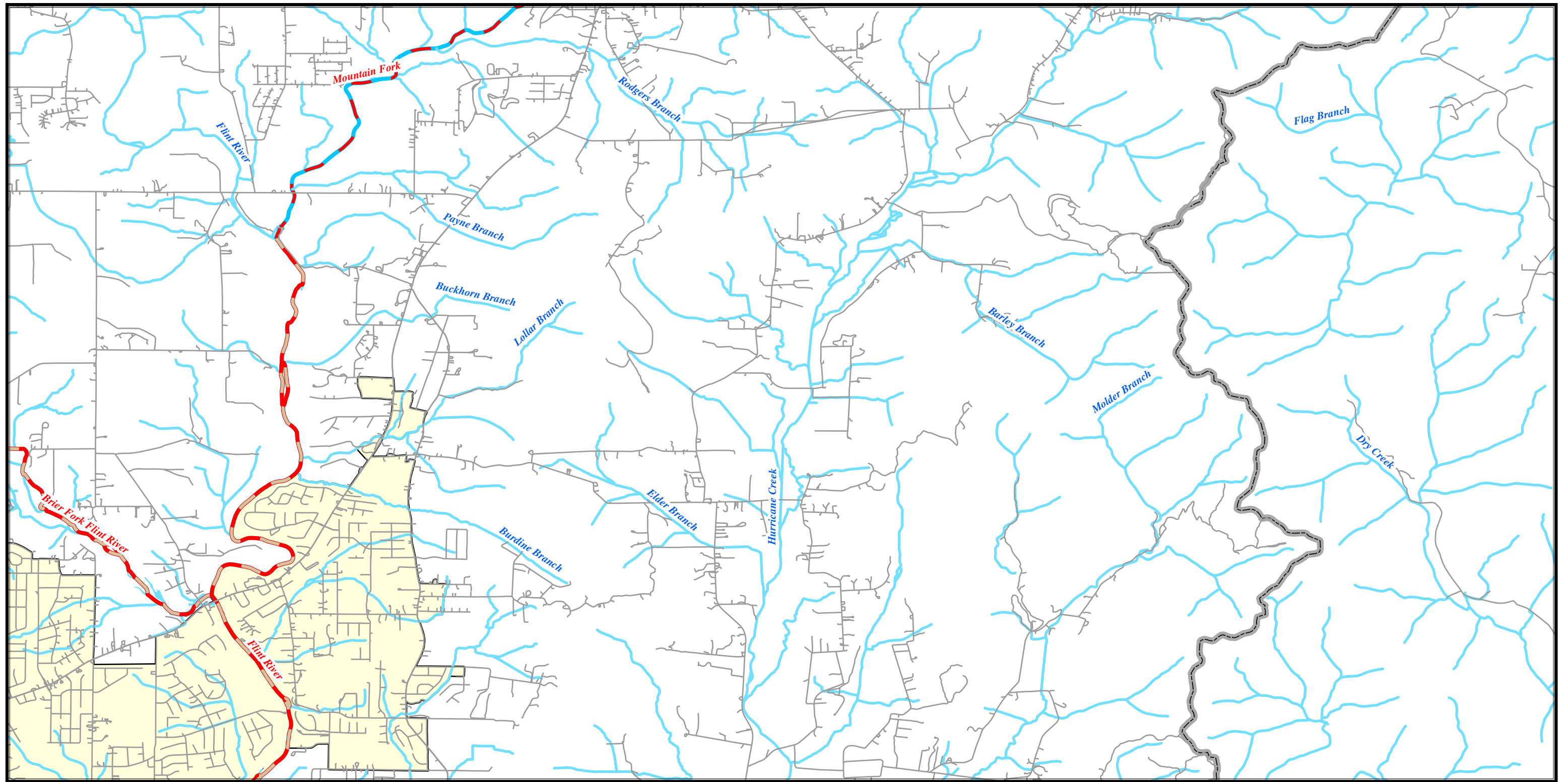
-  MS4 Area
-  Location Needing Study
-  ALDOT Support Facility
-  Major Outfall on Inventory

- 303(d) / TMDL Listed Waters
-  Sediment POC
-  Other POCs



Index #: 16






ALDOT MS4 Areas Huntsville Map: 10

-  MS4 Area
-  Location Needing Study
-  ALDOT Support Facility
-  Major Outfall on Inventory

303(d) / TMDL Listed Waters


 Sediment POC

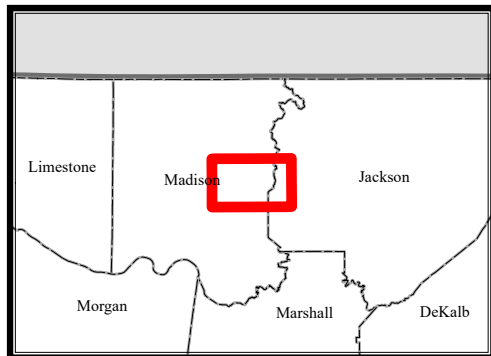
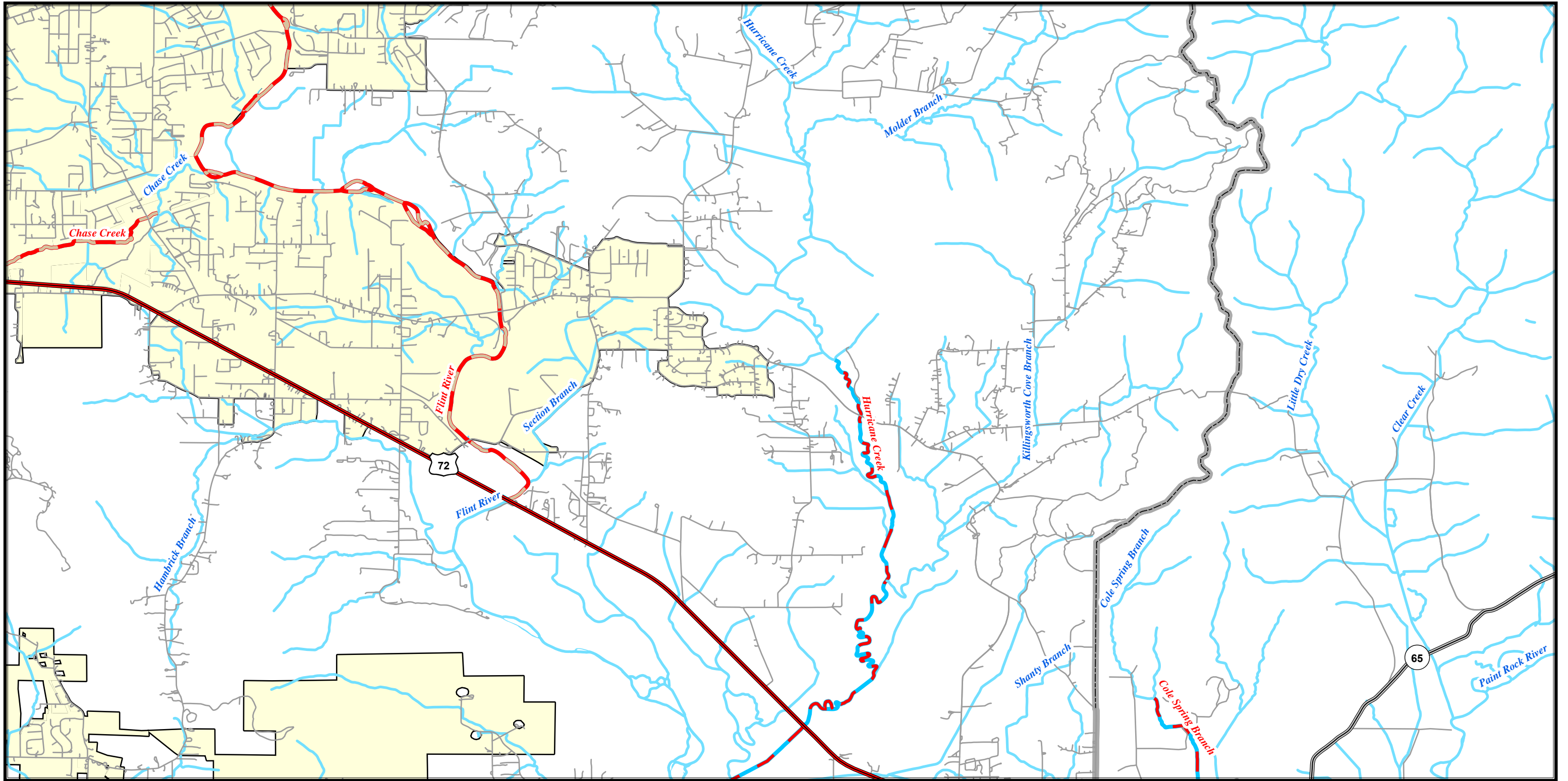
 Other POCs



1 inch = 5,000 feet

Index #: 17

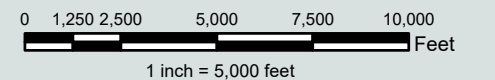





ALDOT MS4 Areas Huntsville Map: 11

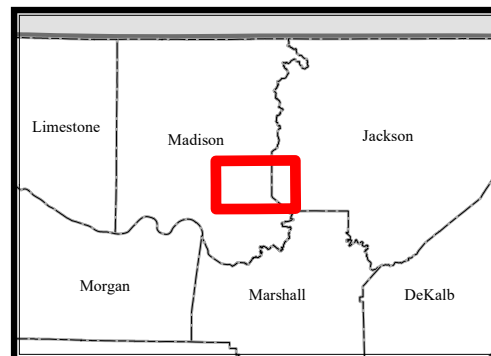
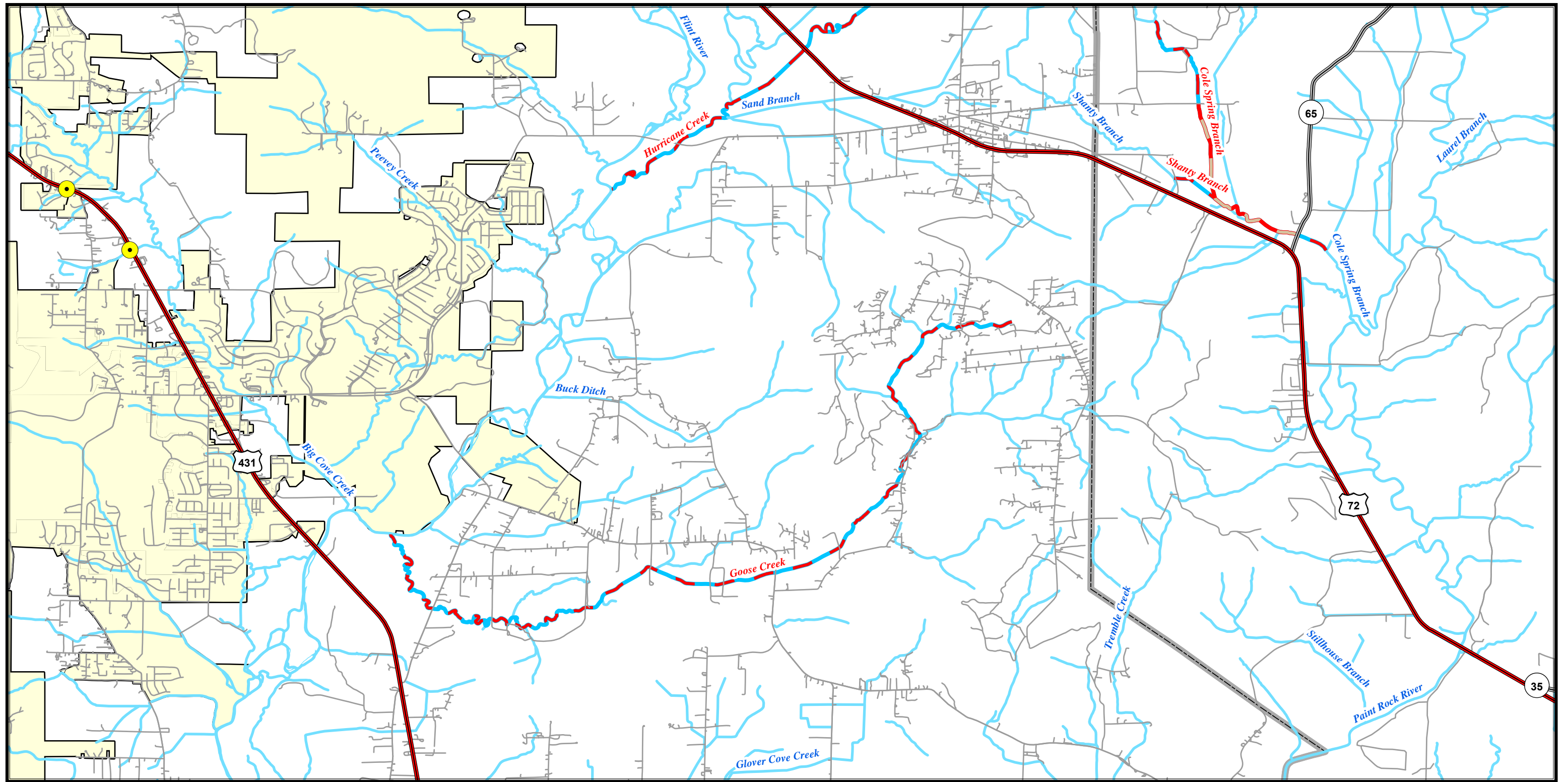
-  MS4 Area
-  Location Needing Study
-  ALDOT Support Facility
-  Major Outfall on Inventory

- 303(d) / TMDL Listed Waters
-  Sediment POC
 -  Other POCs





Index #: 18


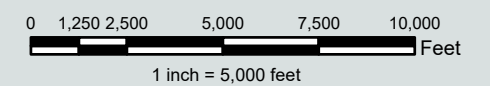




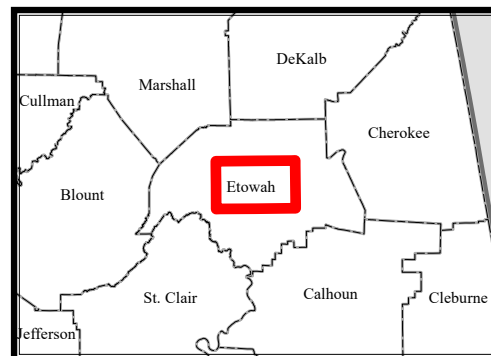
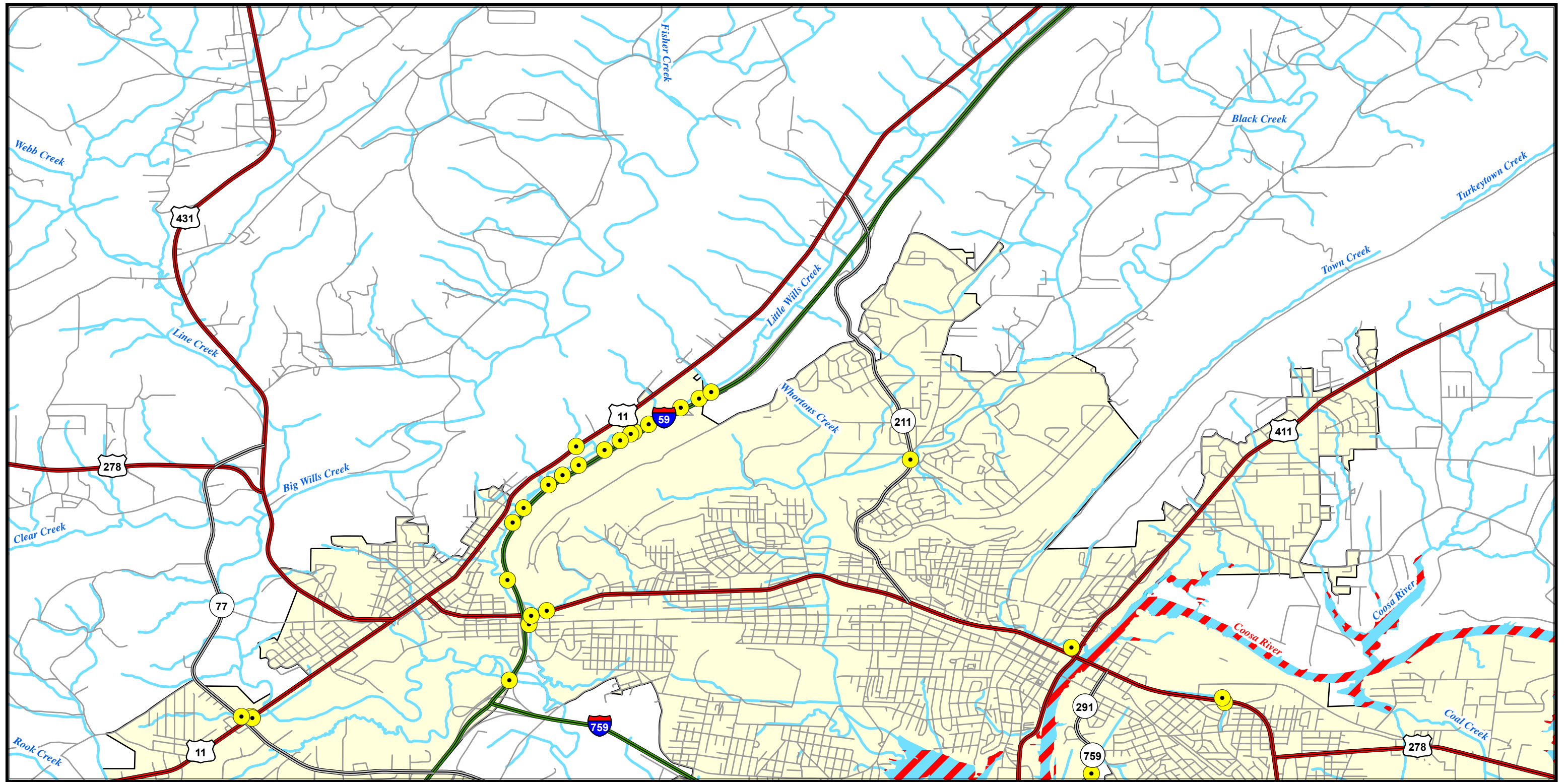
ALDOT MS4 Areas Huntsville Map: 12

-  MS4 Area
-  Location Needing Study
-  Major Outfall on Inventory
-  ALDOT Support Facility








- 303(d) / TMDL Listed Waters
-  Sediment POC
-  Other POCs




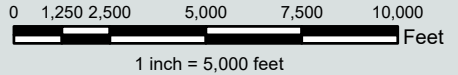

Index #: 19

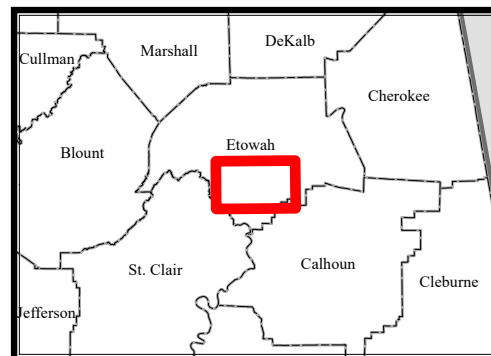
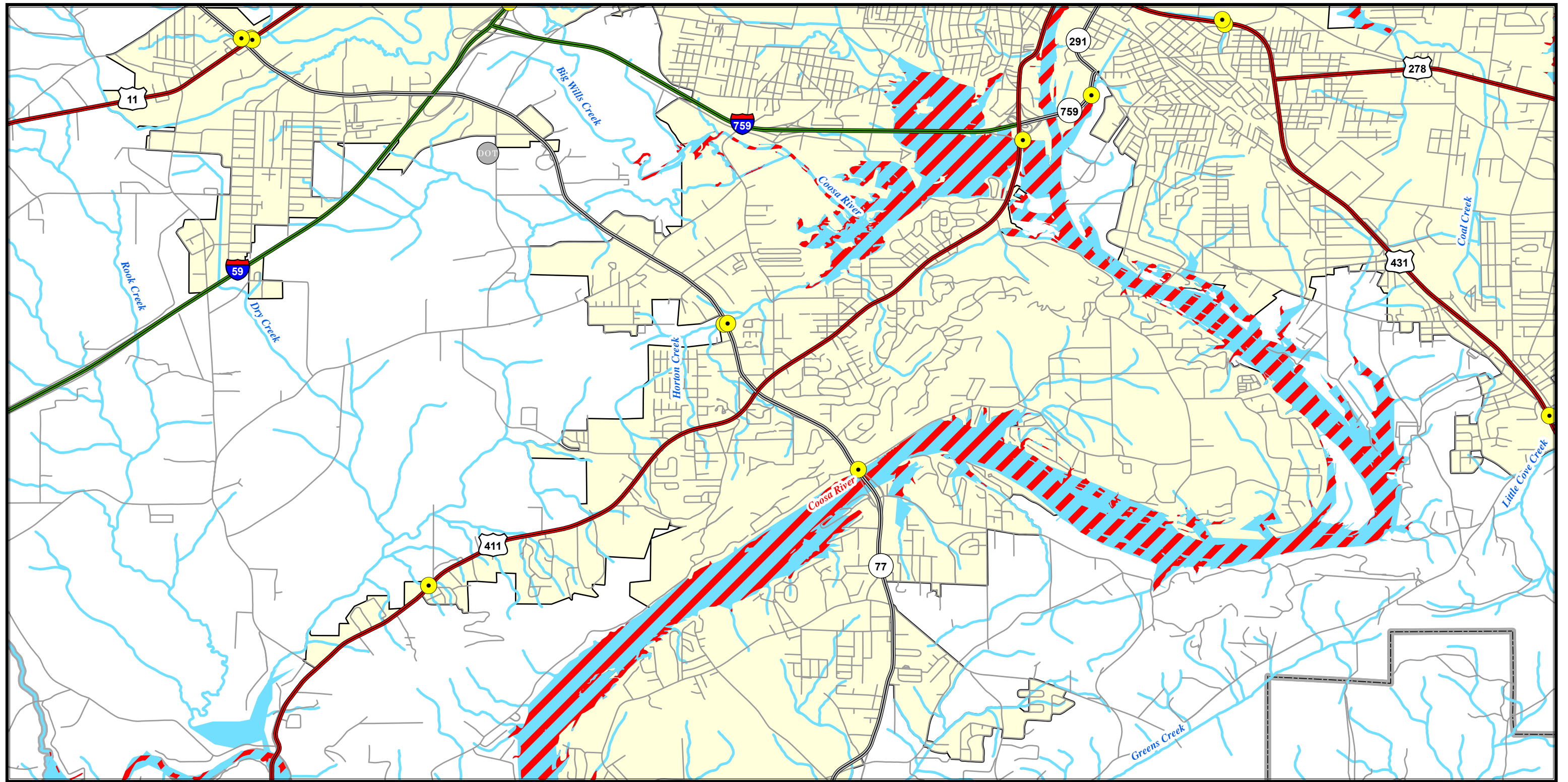


ALDOT MS4 Areas Gadsden Map: 1




 MS4 Area	 Location Needing Study	 303(d) / TMDL Listed Waters
 ALDOT Support Facility	 Major Outfall on Inventory	 Sediment POC
		 Other POCs



Index #: 20








ALDOT MS4 Areas Gadsden Map: 2


-  MS4 Area
-  Location Needing Study
-  ALDOT Support Facility
-  Major Outfall on Inventory

- 303(d) / TMDL Listed Waters
-  Sediment POC
 -  Other POCs

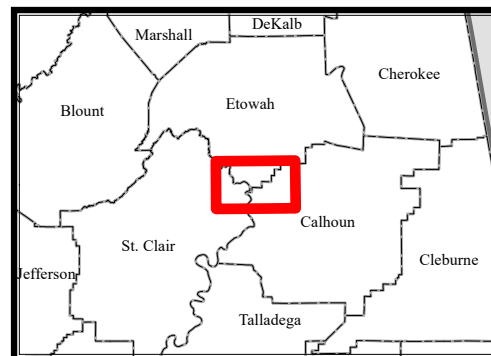
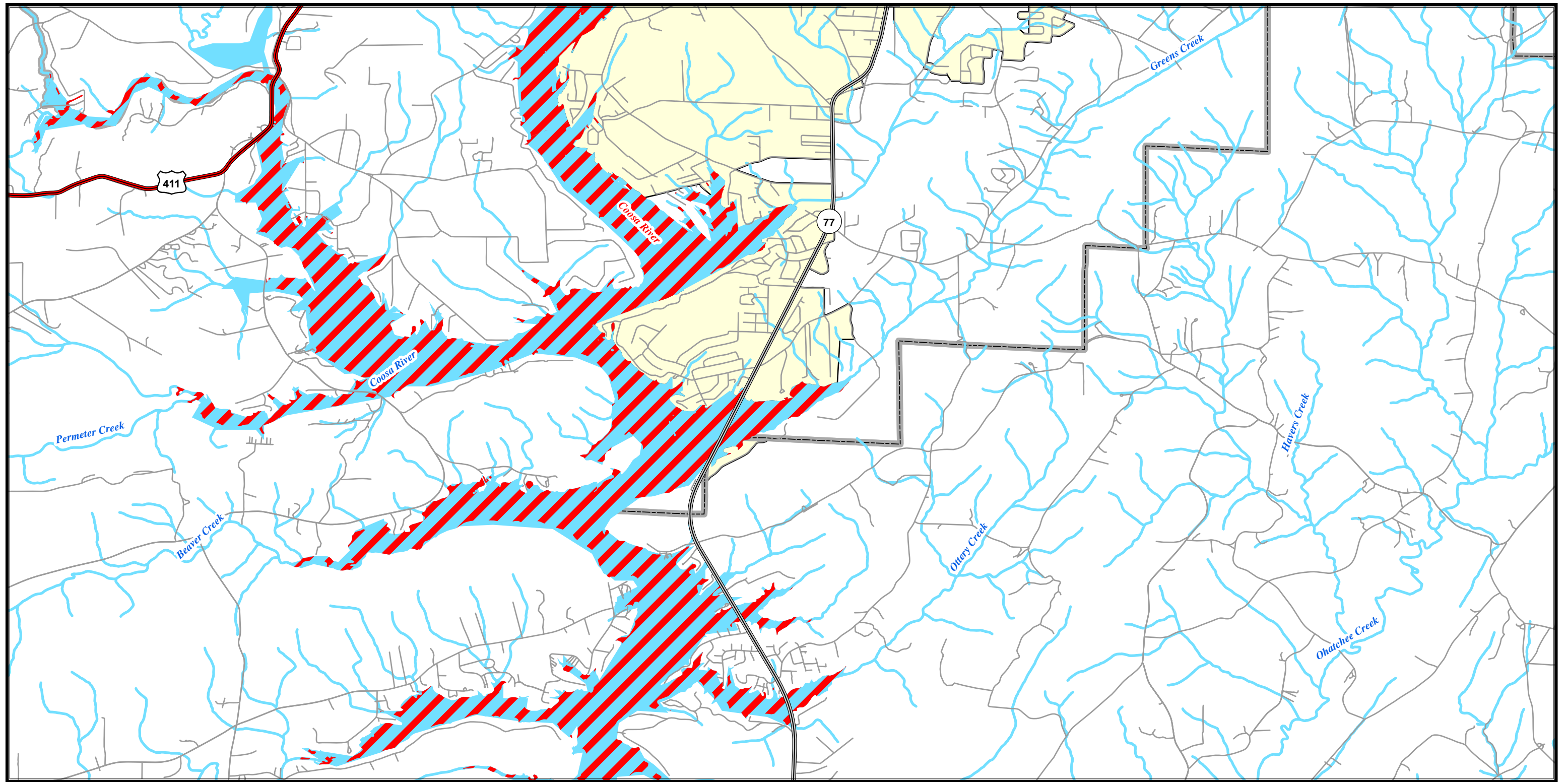


1 inch = 5,000 feet







Index #: 21




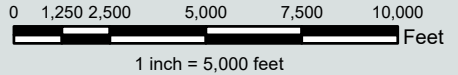

DEPARTMENT OF TRANSPORTATION
DESIGN BUREAU - STORMWATER

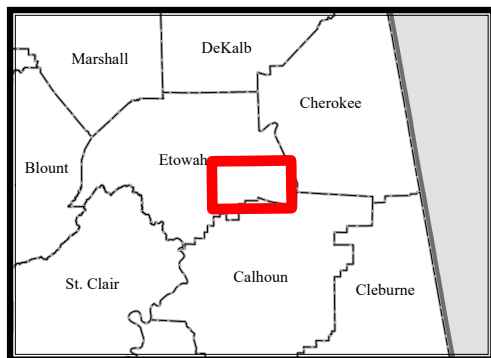
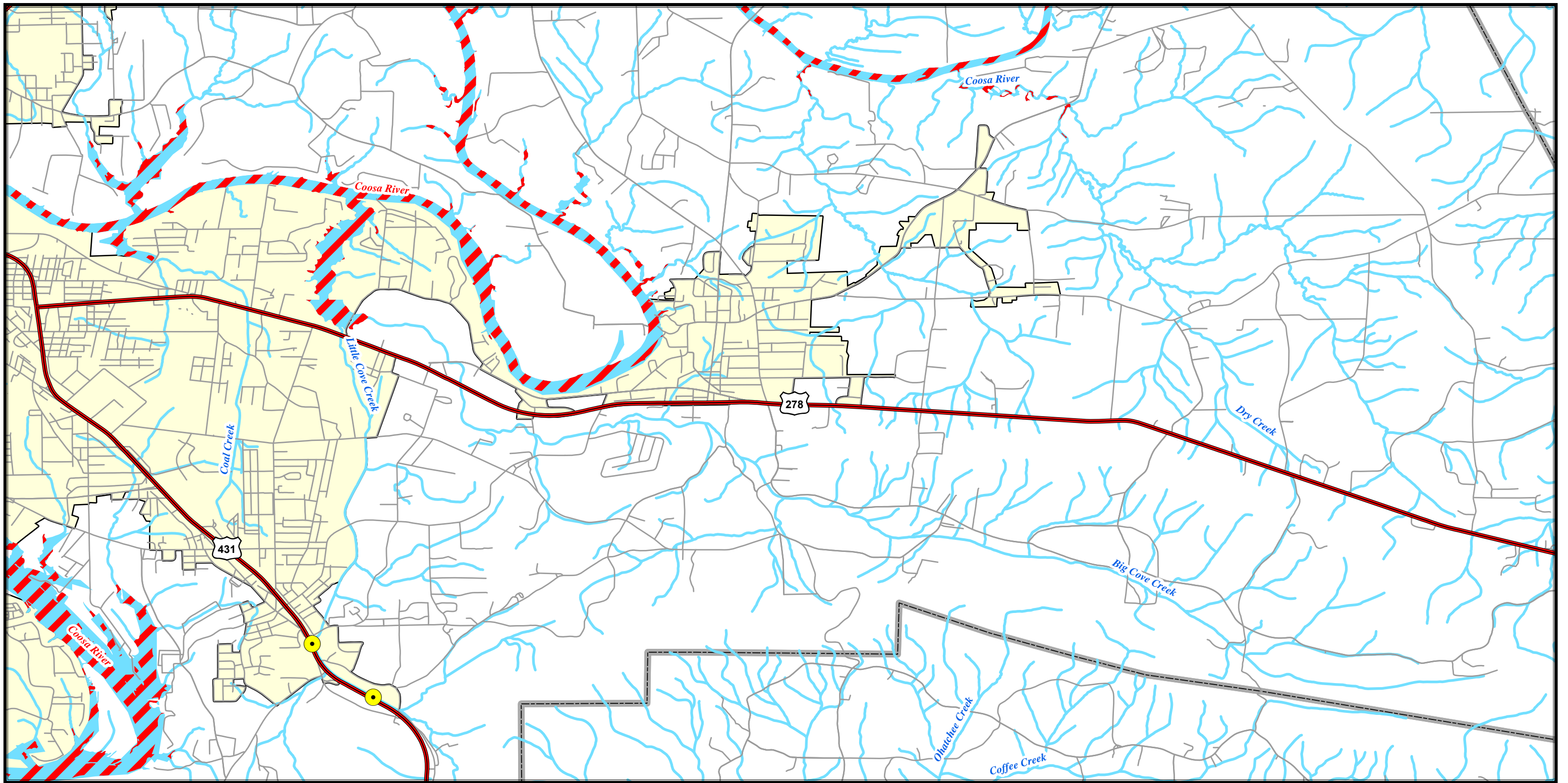


ALDOT MS4 Areas Gadsden Map: 3



 MS4 Area	 Location Needing Study	303(d) / TMDL Listed Waters
 ALDOT Support Facility	 Major Outfall on Inventory	 Sediment POC
		 Other POCs



Index #: 22






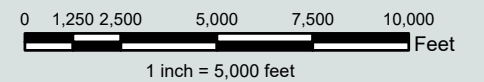


ALDOT MS4 Areas Gadsden Map: 4


-  MS4 Area
-  ALDOT Support Facility

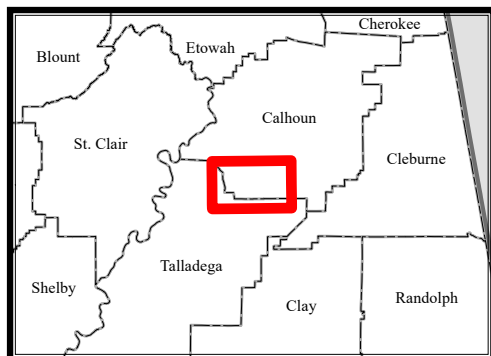
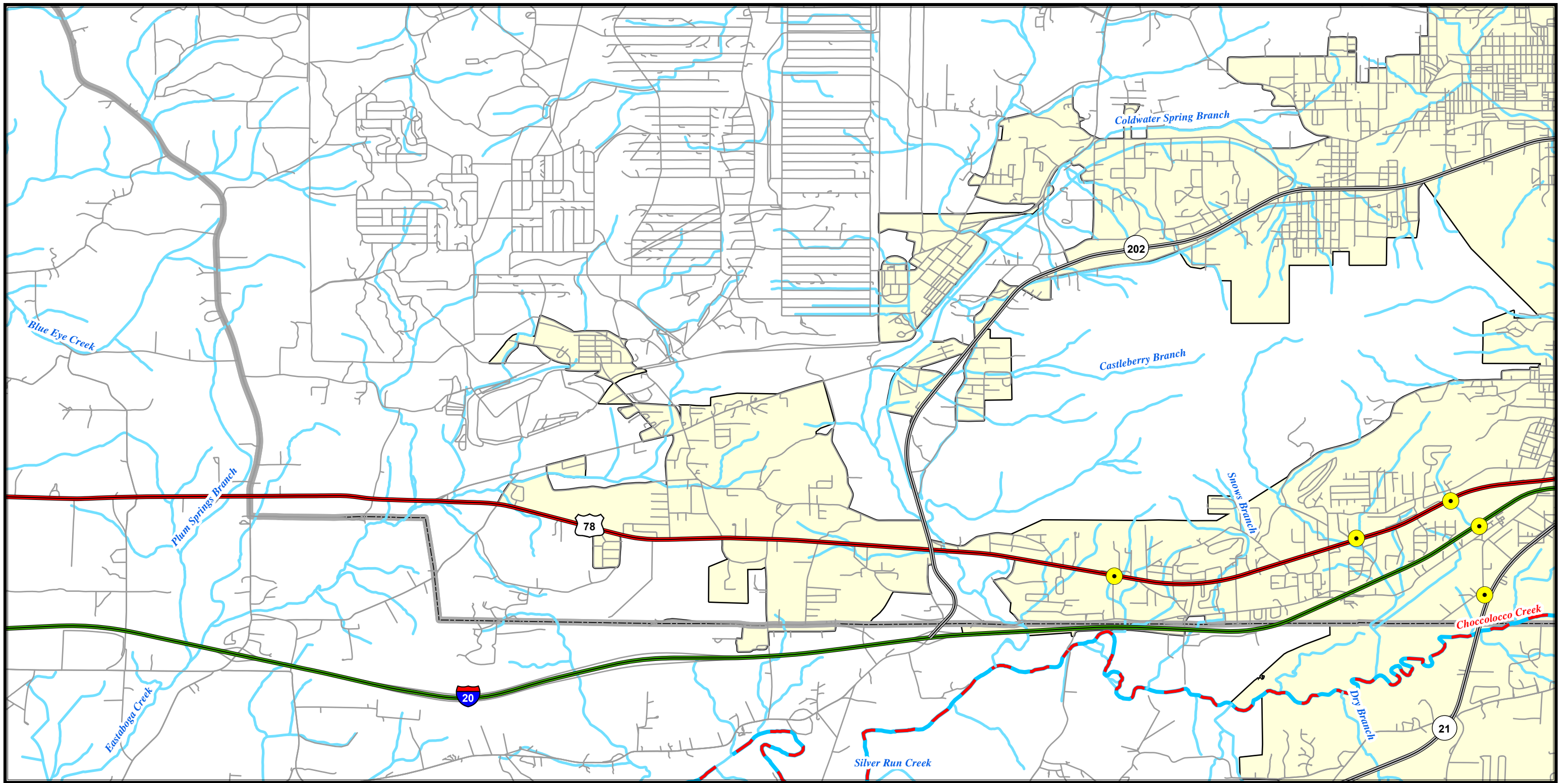
-  Location Needing Study
-  Major Outfall on Inventory

- 303(d) / TMDL Listed Waters
-  Sediment POC
 -  Other POCs




Index #: 23






ALDOT MS4 Areas Anniston Map: 1

 MS4 Area

 Location Needing Study


 303(d) / TMDL Listed Waters

 ALDOT Support Facility

 Major Outfall on Inventory

 Sediment POC

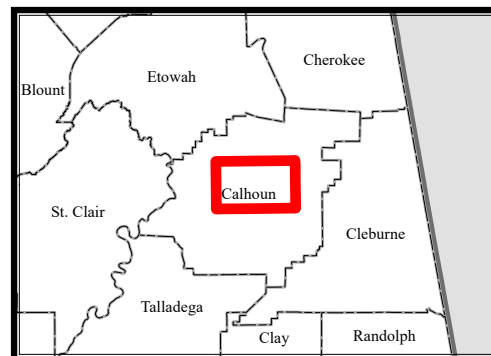
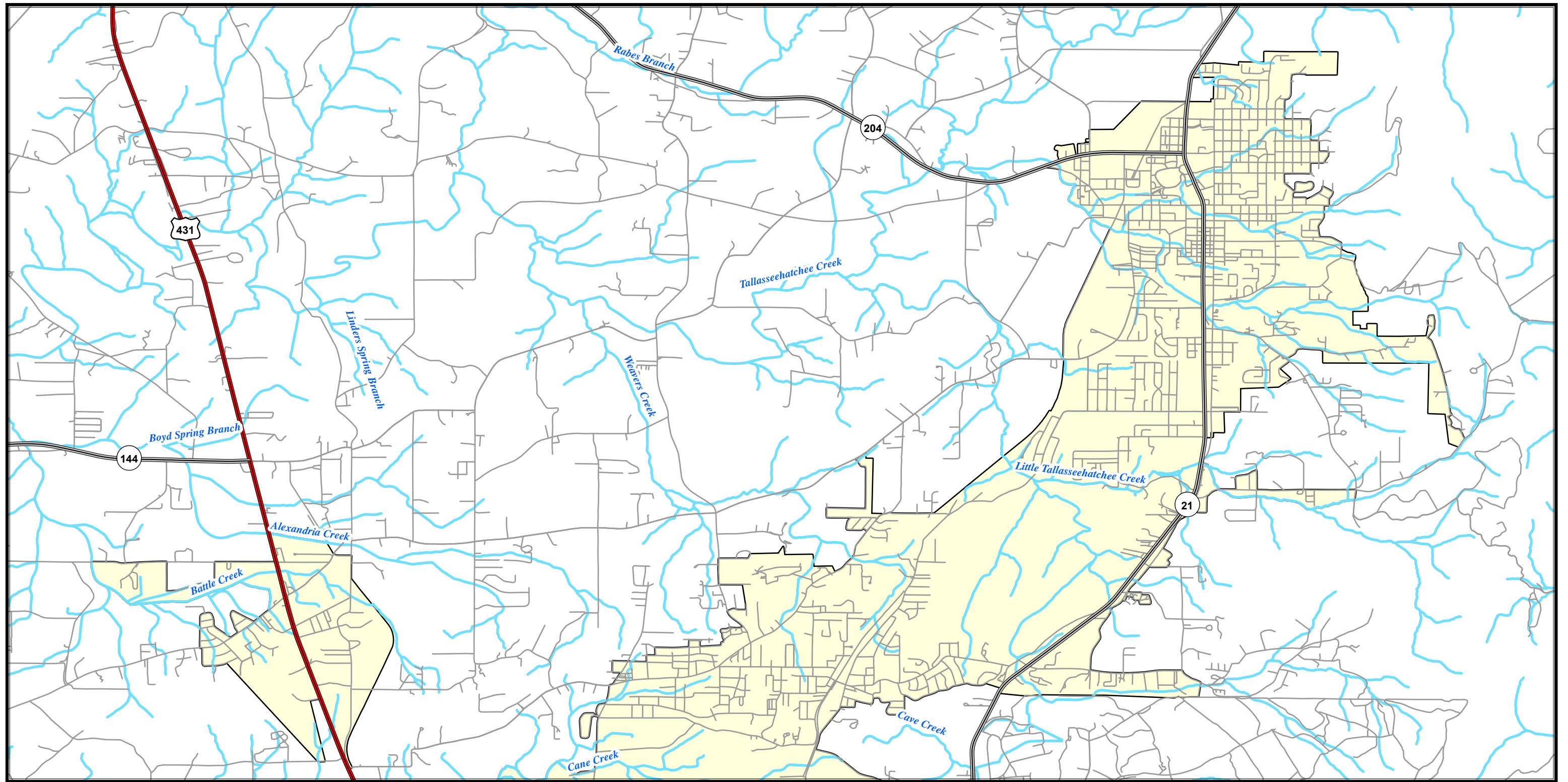
 Other POCs










Index #: 24

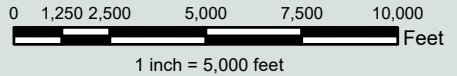


1 inch = 5,000 feet




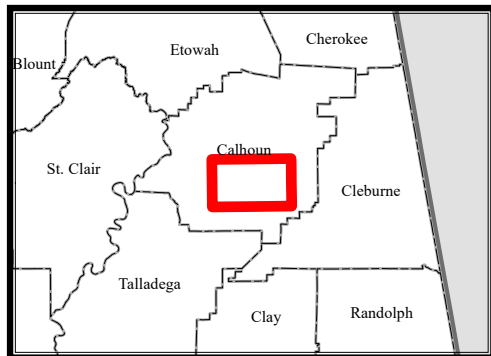
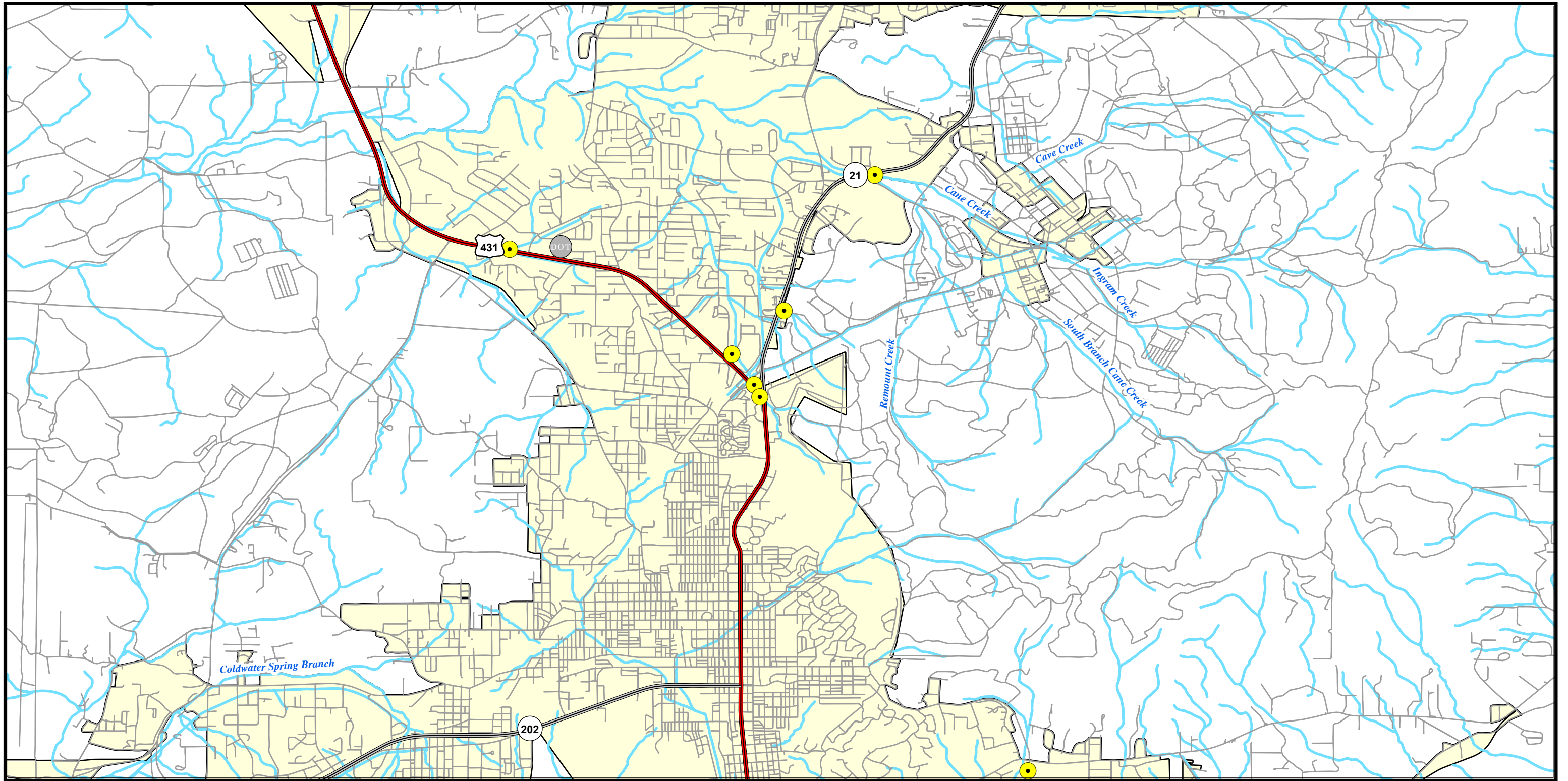
ALDOT MS4 Areas Anniston Map: 2

 MS4 Area	 Location Needing Study	 303(d) / TMDL Listed Waters
 ALDOT Support Facility	 Major Outfall on Inventory	 Sediment POC
		 Other POCs




Index #: 25






ALDOT MS4 Areas Anniston Map: 3

 MS4 Area

 ALDOT Support Facility


 Location Needing Study

 Major Outfall on Inventory

303(d) / TMDL Listed Waters


 Sediment POC

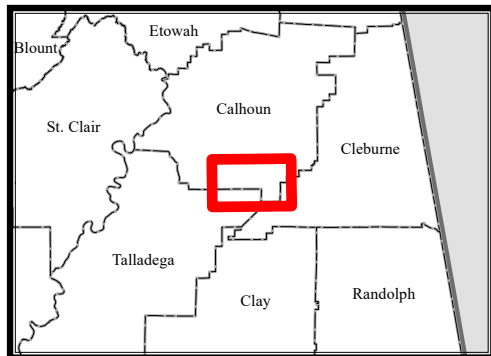
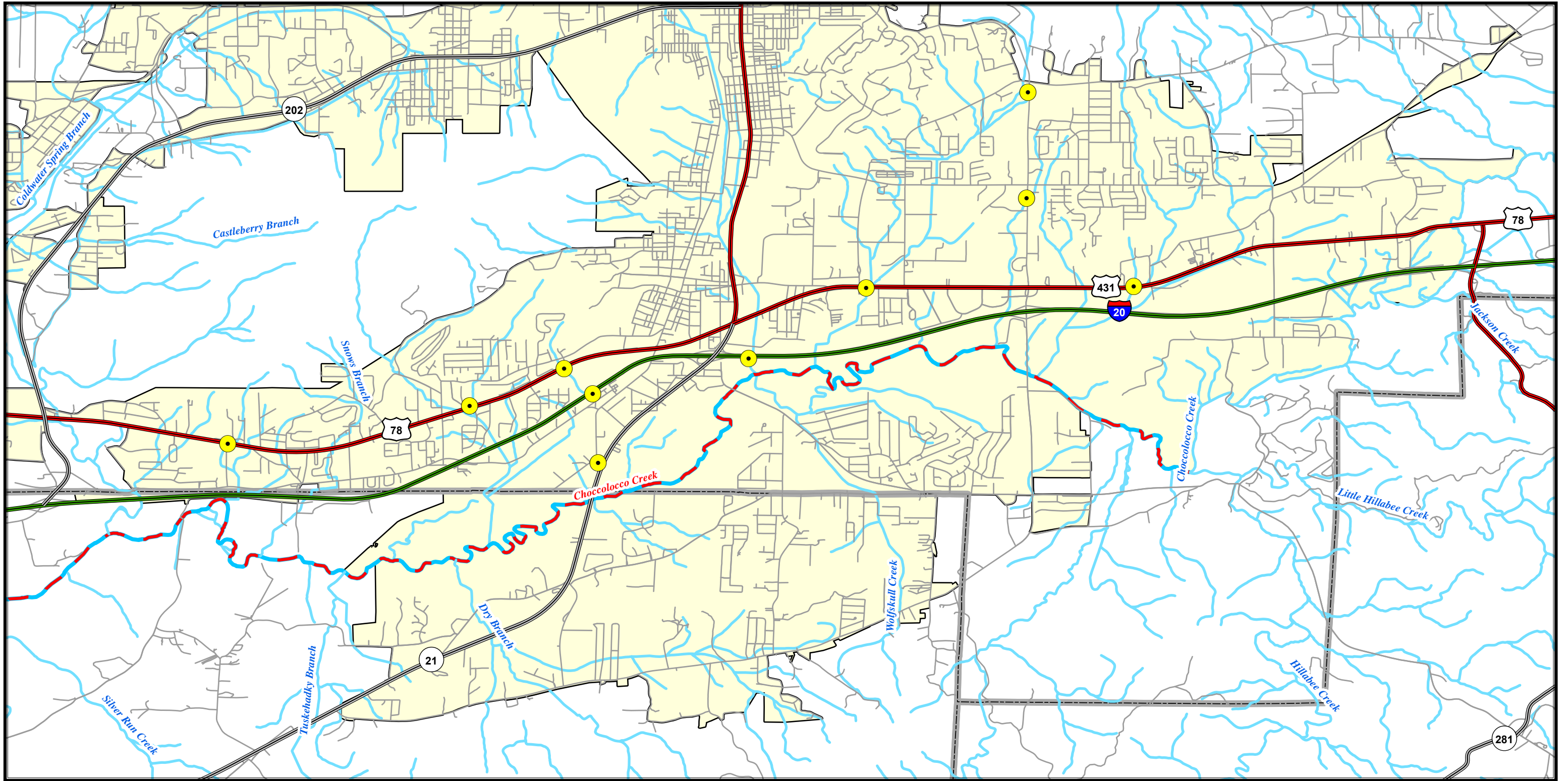
 Other POCs



1 inch = 5,000 feet


Index #: 26






ALDOT MS4 Areas Anniston Map: 4

 MS4 Area

 ALDOT Support Facility


 Location Needing Study

 Major Outfall on Inventory

303(d) / TMDL Listed Waters


 Sediment POC

 Other POCs



1 inch = 5,000 feet

Index #: 27





Source: Esri, DigitalGlobe, GeoEye, Earthstar Geographics, CNES/Airbus DS, USDA, USGS, AeroGRID, IGN, and the GIS User Community



Outfalls

- Regulated
- Non-regulated



ALABAMA DEPARTMENT OF TRANSPORTATION

Florence Support Facility - Outfalls
 (Tuscumbia Area Office / Tuscumbia District Office)

Figure 1

November 2016



Source: Esri, DigitalGlobe, GeoEye, Earthstar Geographics, CNES/Airbus DS, USDA, USGS, AeroGRID, IGN, and the GIS User Community



Outfalls

- Regulated
- Non-regulated



ALABAMA DEPARTMENT OF TRANSPORTATION
 Tuscaloosa Support Facility - Outfalls
 (Tuscaloosa Area Office / Tuscaloosa District Office)

Figure 1
 November 2016



Source: Esri, DigitalGlobe, GeoEye, Earthstar Geographics, CNES/Airbus DS, USDA, USGS, AeroGRID, IGN, and the GIS User Community



Outfalls

- Regulated
- Non-regulated



ALABAMA DEPARTMENT OF TRANSPORTATION

Montgomery Support Facility - Outfalls

(Central Office Complex / Montgomery Area Office /

Montgomery District Office)

Figure 1

November 2016



Source: Esri, DigitalGlobe, GeoEye, Earthstar Geographics, CNES/Airbus DS, USDA, USGS, AeroGRID, IGN, and the GIS User Community



Outfalls

- Regulated
- Non-regulated

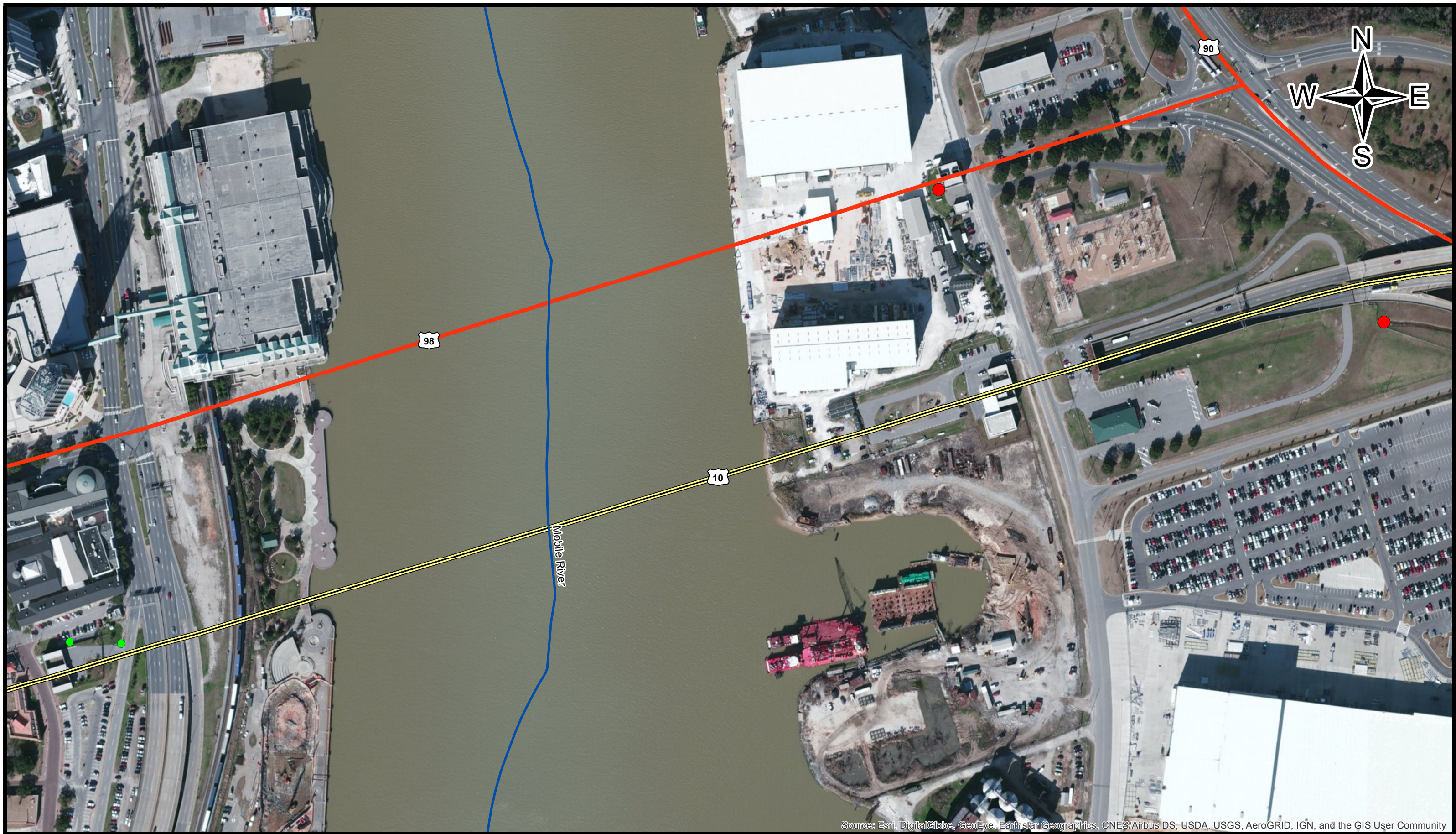


ALABAMA DEPARTMENT OF TRANSPORTATION

Dothan Support Facility - Outfalls
(Dothan District Office)

Figure 1

November 2016



Source: Esri, DigitalGlobe, GeoEye, Earthstar Geographics, CNES/Airbus DS, USDA, USGS, AeroGRID, IGN, and the GIS User Community

ALDOT MS4 Major Outfall Inventory Schedule*
Last Updated: January 30, 2018

MS4 Area	Locations to Study for Major Outfall Candidates	Commencement	Inventory Status
Dothan**	52	July 2014	Completed
Auburn/Opelika	44	February 2015	Completed
Phenix City	24	February 2015	Completed
Montgomery	125	June 2015	Completed
Tuscaloosa	98	August 2015	Completed
Decatur	40	November 2015	Completed
Mobile	134	February 2016	Completed
Baldwin County	83	May 2016	Completed
Florence	71	September 2016	Completed
Huntsville	99	October 2016	Completed
Gadsden	80	January 2017	Completed
Anniston	94	May 2017	Completed
Jefferson/ Shelby County	408	September 2017	In Progress

* Outfall inventory at ALDOT support facilities was not formally scheduled. Completed in November 2016.

** Pilot study. Validated data considered viable as inventory data for Dothan MS4 area.

Appendix E:

Supplemental Material for Section II.E

ALDOT MS4 Active Construction Projects (Transportation Facilities):
Fiscal Year 2017

**ALDOT MS4 Active Construction Projects (Transportation Facilities):
Fiscal Year 2017**

ADEM Permit No.	ALDOT Project No.	ALDOT Permit Sequence No.	MS4 Area	County	Project Description
ALR107574	HPPF-0035(511)	1562	MONTGOMERY	MONTGOMERY	MGM OUTER LOOP FR SOUTH OF SR-110 THRU I-85 INT, PHASE V, BSP OUTER LOOP, SERVICE RD, RAMPS AT SR-110 INTERCHANGE AND I-85 INTERCHANGE
ALR108620	NH-0210(013)	838	MOBILE	MOBILE	US-98 FR MISS LINE TO SNOW RD W OF SEMMES
ALR10A425	BRF-7009(009)	630	JEFFERSON/SHELBY COUNTY	JEFFERSON	REP BR #1502 OVER SHADES CR #1503 OVER CSX RR ON SR-150 BIN #001502 SR-66.2, BIN #001503 SR-32.5
ALR10AAY4	IMF-NHF-I059(377)	1541	TUSCALOOSA	TUSCALOOSA	I-59 (I-20) ADDITIONAL LANES AND BRIDGE REPLACEMENT FROM SOUTH OF SR-7 (US-11) TO SOUTH OF CR-32. GRADE, DRAIN, BASE, PAVE, AND BRIDGE OVER NS RR NORTHBOUND LANE DOT # 725-432D AND SOUTHBOUND LANE RR DOT # 942-611R
ALR10AAY4	NHF-I059(376)	1542	TUSCALOOSA	TUSCALOOSA	I-59 (I-20) ADD'L LANES FROM SOUTH OF CR-85 (BUTTERMILK ROAD) TO SOUTH OF SR-7 (US-11).
ALR10AC66	APDF-1602(551)	1175	JEFFERSON/SHELBY COUNTY	JEFFERSON	SR-959 (BIRMINGHAM NORTHERN BELTLINE) FROM SR-79 TO SR-75. GRADE AND DRAIN
ALR10AF14	NH-HSIP-0001(580)	1469	HUNTSVILLE	MADISON	WIDENING AND RESURFACING SR 1 (US 431) FROM SOUTH OF VICTORIAN LANE IN OWENS CROSS ROADS TO JUST SOUTH OF THE INTERSECTION WITH OLD BIG COVE ROAD
ALR10AJ32	NHF-0020(517)	1523	DECATUR	MORGAN; LIMESTONE	SR-20 (US-72A) INTERSECTION IMPROVEMENT AT SR-3 (US-31) PAVEMENT REPLACEMENT RESURFACING AND STRIPING FROM EAST SIDE OF RR BRIDGE MP 68.605 TO SR-3 MP 71.32
ALR10AJ79	NH-0006(551)	1517	TUSCALOOSA	TUSCALOOSA	EXTENDING AND ADDING NEW TURN LANES SR-6 (US-82) (MCFARLAND BLVD) WITH CITY OF TUSCALOOSA
ALR10AL25	IM-HSIPF-I059(354)	1513	GADSDEN	ETOWAH	RESURFACING, CROSS SLOPE CORRECTION, BRIDGE RAISING, GUARDRAIL REPLACEMENT AND GUIDERAIL INSTALLATION ON I-59 FROM THE ST CLAIR/ETOWAH COUNTY LINE TO 0.2 MILES SOUTH OF SR 77
ALR10AN08	NHF-0002(564)	1502	HUNTSVILLE	MADISON	SR-2 (US-72, CORRIDOR V) ADDITIONAL LANE (WESTBOUND ONLY) AND INTERSECTION IMPROVEMENTS FROM MAYSVILLE ROAD TO SHIELDS ROAD.
ALR10AQ03	NHF-BRF-0210(506)	1560	DOTHAN	HOUSTON	BRIDGE OVER BRIDGE CULVERT ON SR-210 (ROSS CLARK CIRCLE), FROM FORTNER STREET TO BAUMAN DRIVE BIN'S #020952, #020951
ALR10AU64	NH-HSIP-0006(556)	1611	MONTGOMERY	MONTGOMERY	RESURFACE AND 2FT SAFETY WIDENING SR-6 (US-82) FROM THE JCT OF SR-8 (US-80) TO PAVEMENT JOINT JUST SOUTH OF SR 271 AND WESTBOUND ONLY FROM MP 165.8 TO MP 166.441
ALR10AX27	NH-0038(535)	1604	JEFFERSON/SHELBY COUNTY	JEFFERSON; SHELBY	SR-38 (US-280) MISCELLANEOUS IMPROVEMENTS FROM HOLLYWOOD BLVD TO CR-1514 (DOUG BAKER BLVD) INCLUDING MEDIAN PROTECTION FROM CHEROKEE RD TO OVERTON RD
ALR10AY32	IM-IMD-I065(435)	1621	JEFFERSON/SHELBY COUNTY	SHELBY	REPLACE EXISTING CONCRETE FLUMES AND REPAIR SINKHOLES ON BACKSLOPE BENCHES ON I-65 NORTH OF SR-119 EXIT 246 TO SOUTH OF VALLEYDALE ROAD EXIT 247
ALR10B338	NHF-0053(530)	1647	HUNTSVILLE	MADISON	SR-53 (MEMORIAL PKWY) FROM NORTH OF CR-77 (WHITESBURG DR) TO SOUTH OF GOLF RD(MAIN L) INCLUDES: GRADE, DRAIN, BASE, PAVE AND BRIDGES FOR THE MAINLINE ON MEMORIAL PKWY. (PRIORITY #20-2011)
ALR10B562	STPAA-HSIP-0126(500)	1656	MONTGOMERY	MONTGOMERY	RESURFACE AND 2' SAFETY WIDENING SR-126 FROM THE JCT OF ATLANTA HIGHWAY TO THE JCT OF CHANTILLY PARKWAY. EXCLUDING THE MONTGOMERY OUTER LOOP BASE AND PAVE PROJECT LIMITS
ALR10B564	STPAA-HSIP-0293(500)	1648	MONTGOMERY	MONTGOMERY	RESURFACE AND 2' SAFETY WIDENING SR-293 FROM SR-110 TO SR-126

ALDOT MS4 Active Construction Projects (Transportation Facilities):
Fiscal Year 2017

ADEM Permit No.	ALDOT Project No.	ALDOT Permit Sequence No.	MS4 Area	County	Project Description
ALR10B594	BR-0001(565)	1624	GADSDEN	ETOWAH	REPLACE BRIDGE SR-1 (US-431) BIN # 5430 STR#1-28-11.9A AND BIN # 8648 STR#1-28-11.9B OVER BLACK CREEK.
ALR10B717	NHF-MR15(900)	1653	TUSCALOOSA	TUSCALOOSA	INSTALLATION OF ADAPTIVE SIGNALS AND REMOVAL OF UNWARRANTED SIGNALS ON SR-6 (US-82; MCFARLAND BLVD) FROM 0.10 MI E. OF 26TH AVE (MP 46.13) TO SR-7 (US-11; SKYLAND BLVD) (MP 53.420)
ALR10B814	ST-051-110-008	1679	MONTGOMERY	MONTGOMERY	ACCESS MANAGEMENT AND INTERSECTION IMPROVEMENTS ON ATLANTA HIGHWAY(SR-126) /CHANTILLY PKWY (SR-110) FROM WEST OF TECHNACENTER DRIVE TO EAST OF EASTCHASE PARKWAY
ALR10BA69	STPAA-HSIP-0051(513)	1722	AUBURN/OPELIKA	LEE	RESURFACE AND 2' SAFETY WIDENING ON SR-51 FROM THE RUSSELL COUNTY LINE(MP 98.120) TO THE OPELIKA CITY LIMITS (MP 111.980)
ALR10BAA2	BR-0005(513)	1370	JEFFERSON/SHELBY COUNTY	JEFFERSON	BIN #001394 ON SR-5 OVER VILLAGE CREEK AND FRISCO RAILROAD
ALR10BAI2	ACNH39475F-I065(388)	1623	MOBILE	MOBILE	I-65ATCR-41 (CELESTE RD NORTH OF SARALAND), INTERCHANGE MODIFICATION, (BRIDGE WIDENING OVER I-65 TO FIVE LANES, BIN #009270), ENVIRONMENTAL DOCUMENT TO ALSO INCLUDE ADDITIONAL LANES ON CR-41 (CELESTE RD) FROM US-43 TO LAFITTE ST/FOREST AVE.
ALR10BAI3	STPAAF-0014(509)	1639	MONTGOMERY	ELMORE	SR-14 INTERSECTION IMPROVEMENT AT SR-143 IN ELMORE (CSX RR) INCLUDES BRIDGES
ALR10BAN3	HPPF-AL06(902)	1728	MOBILE	MOBILE	I-10 EASTBOUND WATER STREET ON-RAMP CLOSURE AND IMPROVEMENTS TO CANAL STREET, CLAIBORNE STREET, AND TEXAS STREET INTERCHANGE
ALR10BAR7	ERPR-9010(934)	1735	DECATUR	MORGAN	SLOPE FAILURE REPAIR WORK ALONG SR-67 NB AT THE BRIDGE OVER THE CSX RR IN DECATUR. FHWA DISASTER NO. AL-2016-1. DDIR NO. 30-02-52-1.
ALR10BAZ8	ST-002-182-012	1723	BALDWIN COUNTY	BALDWIN	SR-182 MEDIAN IMPROVEMENTS AND BEAUTIFICATION FROM MP.12.264 NEAR LOOP ROAD WEST TO MP 13.343 EAST OF COTTON BAYOU BEACH ACCESS
ALR10BB48	IMF-HSIPF-I759(301)	1730	GADSDEN	ETOWAH	RESURFACING I-759 FROM THE I-59 INTERCHANGE TO THE EAST END OF THE COOSA RIVER BRIDGE
ALR10BBB1	STPAA-HSIP-0003(571)	1543	JEFFERSON/SHELBY COUNTY	JEFFERSON	RESURFACING, SAFETY WIDENING AND SAFETY IMPROVEMENTS ALONG SR-3 (US-31) FROM LOCUST FORK BLACK WARRIOR RIVER TO BLOUNT COUNTY LINE, PHASE 1, 2012
ALR10BBB5	STPBH-0119(507)	1742	JEFFERSON/SHELBY COUNTY	SHELBY	ROADWAY IMPROVEMENTS ON SR-119 (MAIN STREET) FROM LITTLE CAHABA RIVER BRIDGE TO BLOCH STREET RESURFACING, SIGNALS, SIDEWALKS, LANDSCAPING, LIGHTING AND DRAINAGE IMPROVEMENTS
ALR10BBEW	ACIMF-I059(385)	1668	JEFFERSON/SHELBY COUNTY	JEFFERSON	CBD I-20/59 BRIDGE REPLACEMENT AND APPROACHES FROM I-65 TO NORTH OF 31ST STREET NORTH AND INTERCHANGE MODIFICATIONS AT E. B. STEPHENS EXPRESSWAY. BIN # 10670,10671,14158,14154,14162,10492. (PHASE 3)
ALR10BBHA	TRIC-ST-063-215-002	1741	TUSCALOOSA	TUSCALOOSA	INTERSECTION IMPROVEMENTS ON SR-215 AT SR-6 (US-82) AND CR-26 (BEAR CREEK CUT-OFF ROAD)
ALR10BBHR	ST-035-053-003	1720	DOTHAN	HOUSTON	CULVERT EXTENSION AND SLOPE REPAIR ON SR-53(US-231) SOUTHBOUND AT MP 27.1 NORTH OF DOTHAN
ALR10BBNV	ST-057-001-003	1772	PHENIX CITY	RUSSELL	CAPACITY IMPROVEMENTS, TURNLANES, AND ACCESS MANAGEMENT ON SR-1 (US-280) FROM JUST NORTH OF PRICE ROAD TO THE JCT OF SR-38 (US-280)/ SR-1 (US-431) INTERCHANGE
ALR10BBUB	NH-HSIP-0001(594)	1789	AUBURN/OPELIKA	LEE	RESURFACE AND 2' SAFETY WIDENING ON SR-1 (US-431) FROM COLUMBUS PARKWAY TO THE CHAMBERS COUNTY LINE
ALR10BBVQ	STPAA-HSIP-0014(537)	1801	MONTGOMERY	AUTAUGA	RESURFACE AND 2' SAFETY WIDENING ON SR-14 FROM THE JUNCTION OF CR-21 TO SR-6 (US-82)

ALDOT MS4 Active Construction Projects (Transportation Facilities):
Fiscal Year 2017

ADEM Permit No.	ALDOT Project No.	ALDOT Permit Sequence No.	MS4 Area	County	Project Description
ALR10BBX6	STPAA-HSIP-0003(611)	1771	JEFFERSON/SHELBY COUNTY	CHILTON; SHELBY	RESURFACING AND 2 FEET SAFETY WIDENING SR-3 (US-31) FROM JEMISON NORTH CITY LIMITS TO THE SHELBY COUNTY LINE
ALR10BBZ7	NH-HSIP-0006(565)	1816	MONTGOMERY	AUTAUGA	RESURFACE, 2' SAFETY WIDENING AND BRIDGE RAIL RETROFIT ON SR-6 (US-82) FROM JUST EAST OF SR-14 TO JUST WEST OF SR-3 (US-31)
ALR10BCMC	NH-0038(534)	1564	JEFFERSON/SHELBY COUNTY	SHELBY	INTERSECTION IMPROVEMENTS ON SR-38 (US-280) AT OLD US-280 / WAL-MART.
ALR10BCNJ	RPF-IMF-NHF-I059(387)	1836	TUSCALOOSA	TUSCALOOSA	ADD LANES AND BRIDGE REPLACEMENT ON I-59 FROM .25 MI SOUTH OF SR-6(MCFARLAND BOULEVARD) (US-82) TO .75 MILE SOUTH OF BUTTERMILK ROAD
ALR10BCOW	BP-STPAA-0003(521)	1205	BALDWIN COUNTY	BALDWIN	SR-3 (US-31) FR SPANISH FT TO SR-181 WIDEN TO 5 LANES
ALR10BCOX	ACAA55554-ATRP(013)	1739	JEFFERSON/SHELBY COUNTY	SHELBY	INTERCHANGE IMPROVEMENTS I-65 AT SR-3 (US-31) EXIT 231 GRADE, DRAIN, BASE, PAVE AND BRIDGE IN THE CITY OF CALERA

Appendix F:
Supplemental Material for Section II.F

(reserved)

Appendix G:

Supplemental Material for Section II.G

ALDOT MS4 Support Facility Annual Inspections:
Fiscal Year 2017

ALDOT Maintenance Performance Guidelines
(Updated)

ALDOT MS4 Transportation Facility Maintenance:
Fiscal Year 2017

**ALDOT MS4 Support Facility Annual Inspections:
Fiscal Year 2017**

Facility Name	Inspection Date(s)	Summary of Observed Deficiencies
Central Office Complex	12/15/2016; 12/16/2016	See attached.
Huntsville District Office	04/20/2017	Annual leak detector test not conducted or on file; Class C operator training documentation not available; SDSs not found in timely manner.
Gadsden District Office	09/15/2017	No environmental concerns.
Tuscumbia Area Office	04/28/2017	No environmental concerns.
Tuscumbia District Office	04/28/2017	No environmental concerns.
Birmingham Area Office	08/08/2017	No environmental concerns.
Birmingham District Office	08/08/2017	No environmental concerns.
Calera District Office	07/14/2017	No environmental concerns.
Anniston District Office	08/25/2017	No environmental concerns.
Tuscaloosa Area Office	08/30/2017	Used batteries show signs of leaking; Universal Waste bulb box not dated or closed; SPCC Plan not updated; ASTs have not been inspected in accordance with SPCC Plan; Air Permit has not been updated; SDSs missing.
Tuscaloosa District Office	08/30/2017	
Speigner District Office	09/25/2017	No environmental concerns.
Montgomery Area Office	12/15/2016; 12/16/2016	See attached. Communications: No environmental concerns.
Montgomery District Office	12/15/2016	See attached.
Dothan District Office	03/22/2017	No environmental concerns.
Mobile Area Office	09/19/2017	No environmental concerns.
Mobile District Office	09/19/2017	No environmental concerns.
Tunnel Office	09/19/2017	No environmental concerns.

Date: December 16, 2016							
Location	Reason of Concern	Regulation Reference	Recommendation	Item Corrected During Audit		Repeat Finding	
				Yes	No	Yes	No
Auto Shop	One 55-gallon drum of new oil was located near a doorway, and was not on a containment pallet.	40 CFR 112.8 (c)(2).	Store containers that are 55-gallons or greater on adequate containment pallets, or inside interior rooms.	<input type="checkbox"/>	<input checked="" type="checkbox"/>	<input type="checkbox"/>	<input checked="" type="checkbox"/>
Warehouse Auto Shop	Chlorox Pro Results, Pro-Chem Ambush Master Appliance Ultrathane, LiquiTube, Prestone Antifreeze	29 CFR 1910.1200	SDSs should be maintained for all products used in each facility.	<input type="checkbox"/>	<input checked="" type="checkbox"/>	<input type="checkbox"/>	<input checked="" type="checkbox"/>
Auto Shop	Used wiper fluid containers were being used to store water, fuel, and oil	MP	Used product containers should not be used to store different products.	<input type="checkbox"/>	<input checked="" type="checkbox"/>	<input type="checkbox"/>	<input checked="" type="checkbox"/>
District Yard	Street cleaning debris is piled on the ground surface, pending later disposal at landfill.	MP	Place in roll-off or other location where it is not exposed to stormwater.	<input type="checkbox"/>	<input checked="" type="checkbox"/>	<input checked="" type="checkbox"/>	<input type="checkbox"/>

Date: December 16, 2016							
Location	Reason of Concern	Regulation Reference	Recommendation	Has Corrected During Audit		Repeat Finding	
				Yes	No	Yes	No
Auto Shop	The facility does not have a pretreatment permit for the discharge of wash water in the Auto Shop.	NA	A letter should be maintained in the operating record from the City of Montgomery giving permission to discharge vehicle wash water to the sanitary sewer system.	<input type="checkbox"/>	<input checked="" type="checkbox"/>	<input checked="" type="checkbox"/>	<input type="checkbox"/>
Maintenance Supervisor Office	Box of used bulbs was dated 2013.	ADEM Rule 335-14-11-.02(6)(a)	Universal waste should not be stored for longer than one year.	<input type="checkbox"/>	<input checked="" type="checkbox"/>	<input type="checkbox"/>	<input checked="" type="checkbox"/>
Traffic Signal Shop	Box of used bulbs was not dated, and was not closed.	ADEM Rule 335-14-11-.02(4)(d)1 and 335-14-11-.02(6)(c).	Boxes of used bulbs should be kept closed. The date the first bulb is placed in the box should be noted on the box.	<input type="checkbox"/>	<input checked="" type="checkbox"/>	<input type="checkbox"/>	<input checked="" type="checkbox"/>
Office	Scrap Tire Operating Record did not have a copy of the original application to become a Receiver.	ADEM Rule 335-4-5-.04(a) 2	A copy of the application should be obtained from the ADEM and placed in the Operating Record.	<input type="checkbox"/>	<input checked="" type="checkbox"/>	<input checked="" type="checkbox"/>	<input type="checkbox"/>

Date: December 16, 2016							
Location	Reason of Concern	Regulation Reference	Recommendation	Item Corrected During Audit		Repeat Finding	
				Yes	No	Yes	No
Shop Area	Used batteries not dated as to when they were placed in container.	ADEM Rule 335-14-11-.02 (6)(c)	The container, or each battery within the container, should be dated with the date that the battery was taken out of service.	<input checked="" type="checkbox"/>	<input type="checkbox"/>	<input type="checkbox"/>	<input checked="" type="checkbox"/>
Shop Storage Room	Used battery storage area not labeled.	ADEM Rule 335-14-11-.02 (5)(a)	The container or storage area should be labeled with the words, "Used Batteries" or "Waste Batteries"	<input checked="" type="checkbox"/>	<input type="checkbox"/>	<input type="checkbox"/>	<input checked="" type="checkbox"/>
Office	Training documentation for Universal Waste and GHS not available	ADEM Rule 335-14-11-.02 (7) and 29 CFR 1910.1200	Training on Universal Waste Handling should be conducted annually, and documentation be readily available. GHS training should be conducted and documentation maintained at the facility.	<input type="checkbox"/>	<input checked="" type="checkbox"/>	<input type="checkbox"/>	<input checked="" type="checkbox"/>
Office	Safety Data Sheets not available for review	29 CFR 1910.1200	Safety Data Sheets should be maintained for all chemicals used in the facility.	<input type="checkbox"/>	<input checked="" type="checkbox"/>	<input type="checkbox"/>	<input checked="" type="checkbox"/>

Date: December 16, 2016							
Location	Reason of Concern	Regulation Reference	Recommendation	Item Corrected During Audit		Repeat Finding	
				Yes	No	Yes	No
Central Complex	Could not locate SOSs for all requested products	40CFR 1910.1200	Maintain SDSs for all products used at the facility	<input type="checkbox"/>	<input checked="" type="checkbox"/>	<input type="checkbox"/>	<input checked="" type="checkbox"/>
				<input type="checkbox"/>	<input type="checkbox"/>	<input type="checkbox"/>	<input type="checkbox"/>
				<input type="checkbox"/>	<input type="checkbox"/>	<input type="checkbox"/>	<input type="checkbox"/>
				<input type="checkbox"/>	<input type="checkbox"/>	<input type="checkbox"/>	<input type="checkbox"/>

Date: December 15, 2016							
Location	Reason of Concern	Regulation Reference	Recommendation	Item Corrected During Audit		Repeat Finding	
				Ye.	No	Yes	No
Rm 11 Rm 5 Jan. Closet	No SDSs for: Chlorox Slipicone Release Spray Renown Stainless Steel Cleaner, Spartan Dust Mop/Dust Cloth Treatment D	29CFR 1910.1200	Maintain SDSs for all products used in the facility	<input type="checkbox"/>	<input checked="" type="checkbox"/>	<input type="checkbox"/>	<input checked="" type="checkbox"/>
Soil/Filter Fab Physical Aggregate	Isopropyl alcohol Ammonia (corrected) LPS Greaseless Lubricant			<input type="checkbox"/>	<input type="checkbox"/>	<input type="checkbox"/>	<input type="checkbox"/>
				<input type="checkbox"/>	<input type="checkbox"/>	<input type="checkbox"/>	<input type="checkbox"/>
				<input type="checkbox"/>	<input type="checkbox"/>	<input type="checkbox"/>	<input type="checkbox"/>

Date: December 16, 2016							
Location	Reason of Concern	Regulation Reference	Recommendation	Item Corrected During Audit		Repeat Finding	
				Yes	No	Yes	No
Signal Shop, Bridge Warehouse	SDSs were not available for Durant Stat-A-Flex (Signal Shop) and Power Steering Fluid and Blaster All-Purpose Lubricant (Bridge Warehouse)	MP	Maintain SDSs for all chemicals used in the facility	<input type="checkbox"/>	<input checked="" type="checkbox"/>	<input type="checkbox"/>	<input checked="" type="checkbox"/>
Bridge Warehouse, Sign Shop, Signal Shop	Documentation of universal waste training could not be provided	ADEM Rule 335-14-11-.02 (7)	Conduct training for employees responsible for handling universal waste, and maintain documentation.	<input type="checkbox"/>	<input checked="" type="checkbox"/>	<input type="checkbox"/>	<input checked="" type="checkbox"/>
Sign Shop	Used bulbs were stored in open boxes. Bulbs were not completely inside the boxes. The boxes were not labeled or dated as to when the bulbs were first placed in the boxes.	ADEM Rule 335-14-11-.02 (4)(d)1, (5)(e), and (6)(c).	Used bulbs should be stored in containers that are structurally sound and kept closed. Containers should be marked with "Used Lamps", "Waste Lamps", or "Universal Waste Lamps". The containers should be dated with	<input type="checkbox"/>	<input checked="" type="checkbox"/>	<input type="checkbox"/>	<input checked="" type="checkbox"/>
			the date the first bulb is placed in the container.	<input type="checkbox"/>	<input type="checkbox"/>	<input type="checkbox"/>	<input type="checkbox"/>

Date: December 16, 2016							
Location	Reason of Concern	Regulation Reference	Recommendation	Item Corrected During Audit		Repeat Finding	
				Yes	No	Yes	No
Sign Shop	Broken bulbs were observed in the boxes used to store them, indicating a release has occurred. No characterization of the potentially hazardous waste had occurred.	ADEM Rule 335-14-11-.02 (8)(b)	The broken bulbs should be characterized and properly disposed of.	<input type="checkbox"/>	<input checked="" type="checkbox"/>	<input type="checkbox"/>	<input checked="" type="checkbox"/>
				<input type="checkbox"/>	<input type="checkbox"/>	<input type="checkbox"/>	<input type="checkbox"/>
				<input type="checkbox"/>	<input type="checkbox"/>	<input type="checkbox"/>	<input type="checkbox"/>
				<input type="checkbox"/>	<input type="checkbox"/>	<input type="checkbox"/>	<input type="checkbox"/>

Date: December 15, 2016							
Location	Reason of Concern	Regulation Reference	Recommendation	Item Corrected During Audit		Repeat Finding	
				Yes	No	Yes	No
Motor Pool	The facility had not submitted annual ADEM Form 8700-12 for used oil generation	ADEM Rule 335-14-17-.03 (3).	Submit ADEM Form 8700-12 each year by August 15th.	<input type="checkbox"/>	<input checked="" type="checkbox"/>	<input checked="" type="checkbox"/>	<input type="checkbox"/>
Motor Pool	No documentation was provided for training of employees on Universal Waste handling or GHS	ADEM Rule 335-14-11-.02 (7) 29CFR1910.1-200	Train affected employees on Universal Waste Handling and GHS, and maintain documentation of the training.	<input type="checkbox"/>	<input checked="" type="checkbox"/>	<input checked="" type="checkbox"/>	<input type="checkbox"/>
Motor Pool	The facility amasses more than 10 scrap tires per year, but has not registered as a Receiver. Facility has not complied with regulatory requirements for a Receiver.	ADEM Rule 335-4-3-.01 (3)	The facility should register as a Scrap Tire receiver and comply with the applicable requirements.	<input type="checkbox"/>	<input checked="" type="checkbox"/>	<input checked="" type="checkbox"/>	<input type="checkbox"/>
Motor Pool	Facility could not provide documentation that City has approved discharge of vehicle wash water.	MP	The facility should contact the Montgomery Water Works and Sanitary Sewer Board to get permission to discharge the vehicle wash water.	<input type="checkbox"/>	<input checked="" type="checkbox"/>	<input checked="" type="checkbox"/>	<input type="checkbox"/>

Date: December 15, 2016							
Location	Reason of Concern	Regulation Reference	Recommendation	Item Corrected During Audit		Repeat Finding	
				Yes	No	Yes	No
Motor Pool	The facility had not submitted Tier I/II reports	40 CFR 370.20(b) and 40 CFR 370.25	Submit required Tier I reports not later than March 1st of each year.	<input type="checkbox"/>	<input checked="" type="checkbox"/>	<input checked="" type="checkbox"/>	<input type="checkbox"/>
USTs	Facility could not provide documentation for all tank, line, or sump tests	ADEM Rule 335-6-15-.13 (a) and 335-6-15-.09	Maintain copies of all tests conducted on the UST systems	<input type="checkbox"/>	<input checked="" type="checkbox"/>	<input type="checkbox"/>	<input type="checkbox"/>
Used Oil UST	Only one cathodic protection system test was available.	ADEM Code 335-6-15-.10(d)1 and 2	Continue to conduct required tests and maintain test results for three years.	<input type="checkbox"/>	<input checked="" type="checkbox"/>	<input type="checkbox"/>	<input checked="" type="checkbox"/>
Motor Pool	One 30-gallon drum containing used oil was not covered/closed	ADEM Rule 335-14-17-.03 (4)(a)(1)	All containers holding used oil should be kept closed except for when adding or emptying contents	<input type="checkbox"/>	<input checked="" type="checkbox"/>	<input type="checkbox"/>	<input type="checkbox"/>



ALABAMA DEPARTMENT OF TRANSPORTATION MAINTENANCE PERFORMANCE GUIDELINE

Activity:	Condition Assessments	Activity Code:	6000
		Effective Date:	October 1, 2014

DESCRIPTION AND PURPOSE

Collection and data entry of feature inventory and condition rating data for selected asset features and conditions at randomly selected 0.1-mile highway segments.

AUTHORIZATION AND SCHEDULING

The Maintenance Bureau will annually authorize and specify the schedule for this work.

CREW SIZE		2 employees
No.	Class	Description
1	CEG or TT	Crew Leader and one of the following:
1	TMT III	Data Collector
1	TMT I/II	Data Collector
1	EAS	Data Collector
1	EA	Data Collector

EQUIPMENT		
No.	Code	Description
1	4	Pickup 1/2 T Flex Fuel Measuring Wheel

MATERIALS	
Code	Description
	Spray Paint

WORK METHODS AND NOTES

1. Select required number of 0.1-mile sample sites according to procedures specified in the latest edition of the ALDOT Level of Service Condition Assessment Data Collection Manual.
2. Plan field trips to maximize productivity and minimize back-tracking from site to site.
3. Locate sample site by noting mile-post location or logging mileage from beginning of route.
4. Utilize appropriate traffic control devices.
5. Use measuring wheel to establish 528-foot section and mark beginning and end of site with spray paint.
6. Inspect and count or measure each asset feature and count or measure each deficiency, according to procedures specified in the Data Collection Manual.
7. Record the data on the ALDOT Maintenance Feature Inventory and Condition Rating Form.
8. Terminate traffic control.
9. Continue the data collection process until all samples have been completed.
10. Enter all data into the computer specified by Maintenance Bureau.

AVERAGE DAILY PRODUCTION

16 sample sites



ALABAMA DEPARTMENT OF TRANSPORTATION MAINTENANCE PERFORMANCE GUIDELINE

Activity:	Cleaning Minor Drainage Structures	Activity Code:	6170
		Effective Date:	October 1, 2014

DESCRIPTION AND PURPOSE

Periodic inspection, cleaning, and removal of debris as required from culverts, catch basins, and inlets to maintain adequate drainage.

AUTHORIZATION AND SCHEDULING

Schedule the routine inspection and cleaning, if necessary, of all minor drainage structures at least once a year to insure proper drainage. Normally, this should be performed in the spring and fall, but certain structures may need attention after periods of heavy rainfall.

CREW SIZE			3 employees
No.	Class	Description	
1	TMT III	Crew Leader	
1	TMT I/II	Truck Driver	
1	TMT I/II	Laborer	

EQUIPMENT		
No.	Code	Description
1	17	Dump Truck
1	121	Backhoe

MATERIALS	
Code	Description

WORK METHODS AND NOTES

1. Utilize appropriate traffic control devices.
2. Remove debris and undesirable vegetation from inlet and outlet channels.
3. Clean out silted material from culvert or pipe.
4. Check for damage to structure.
5. Correct any eroded area around inlet or outlet.
6. Terminate traffic control.

AVERAGE DAILY PRODUCTION

10 structures cleaned/inspected



ALABAMA DEPARTMENT OF TRANSPORTATION MAINTENANCE PERFORMANCE GUIDELINE

Activity:	Repairing Minor Drainage Structures	Activity Code:	6180
		Effective Date:	October 1, 2014

DESCRIPTION AND PURPOSE

Repair of box culverts and repair or replacement of pipe culverts, catch basins, inlets, flumes, curb and gutter, and other minor drainage structures due to damage or deterioration. This Activity does not include installations at new locations or enlargements of existing facility.

AUTHORIZATION AND SCHEDULING

Schedule this work throughout the year as required, with emphasis during slack periods in the year.

CREW SIZE			4 employees
No.	Class	Description	
1	TMT III	Crew Leader	
3	TMT I/II	Laborers	

EQUIPMENT		
No.	Code	Description
1	12	Flat Bed Dump
1	17	Dump Truck
1	41	Air Compressor (as required)
1	97	Concrete Mixer (as required)
1	130000	Concrete Vibrator
1	121	Excavator and Trailer

MATERIALS	
Code	Description
361	Cement
362	Sand and Gravel
367	Pipe Sections
399	Ready Mix Concrete (Others as required)

WORK METHODS AND NOTES

1. Utilize appropriate traffic control devices.
2. Repair damage to minor drainage structures as required.
3. Terminate traffic control.

AVERAGE DAILY PRODUCTION

32 employee hours



ALABAMA DEPARTMENT OF TRANSPORTATION MAINTENANCE PERFORMANCE GUIDELINE

Activity:	Herbicide Treatment	Activity Code:	6260
		Effective Date:	October 1, 2014

DESCRIPTION AND PURPOSE

Broadcast spraying of roadside vegetation within the designated mowing limits of the right-of-way using tractor or truck sprayers.

AUTHORIZATION AND SCHEDULING

Schedule this work as required to control growth in selected areas.

CREW SIZE			2 employees
No.	Class	Description	
1	TMT III	Sprayer Operator	
1	TMT I/II	Laborer	

EQUIPMENT		
No.	Code	Description
1	25	Spray Truck - High Volume Or
1	1017	Water Truck
1	1129	Spray Tractor - Low Volume

MATERIALS	
Code	Description
390	Herbicide Concentrate (Dry)
391	Herbicide Concentrate (Liquid)
392	Surfactant
393	Drift Control
4399	Water

WORK METHODS AND NOTES

1. Spray only on days when atmospheric conditions are suitable.
2. Supervisor and operators shall scout ahead of spraying operations.
3. Spray designated areas in accordance with current Roadside Vegetation Management Manual.
4. Utilize appropriate traffic control devices.
5. Fill tanks with water and proper amount of chemicals.
6. Spraying is to proceed with the operator applying the mixture with sprayer in accordance with current Roadside Vegetation Management Manual.
7. Terminate traffic control.
8. Schedule Activity 6262-Herbicide Treatment Surveillance for no less than 10 days after treatment.

****Scouting activity done separate from treatment shall be recorded as Activity 6340 – Other Roadside Maintenance**

AVERAGE DAILY PRODUCTION

80 acres



ALABAMA DEPARTMENT OF TRANSPORTATION MAINTENANCE PERFORMANCE GUIDELINE

Activity:	Herbicide Treatment Surveillance	Activity Code:	6262
		Effective Date:	October 1, 2014

DESCRIPTION AND PURPOSE

Surveillance of vegetated areas previously treated with herbicide in compliance with the current ALDOT Pesticide Discharge Management Plan (PDMP).

AUTHORIZATION AND SCHEDULING

Schedule this work no less than 10 days after the initial treatment of the area.

CREW SIZE		
		1 employees
No.	Class	Description
1	TMT III	Surveyor

EQUIPMENT		
No.	Code	Description
1	4	Pickup

MATERIALS	
Code	Description

WORK METHODS AND NOTES

1. Visually inspect each treated area and record findings on appropriate documents.
2. Report findings in accordance with current PDMP.
3. Store surveillance documents in accordance with current PDMP.

AVERAGE DAILY PRODUCTION

8 employee hours



ALABAMA DEPARTMENT OF TRANSPORTATION

1409 Coliseum Boulevard
P.O. Box 303050
Montgomery, Alabama 36130-3050




Robert Bentley
Governor

April 7, 2016

John R. Cooper
Transportation
Director

MEMORANDUM

TO: Johnny L. Harris George H. Conner
DeJarvis Leonard Vincent E. Calametti
James D. Brown

FROM: 
Stacey N. Glass, P.E., State Maintenance Engineer

ATTN: Maintenance Engineers

RE: NPDES General Pesticide Permit/ Post Application Surveillance

Part IV (B) of NPDES permit # ALG870020 states that all Operators covered under the permit must conduct visual monitoring of the area in and around where pesticides are applied for possible and observable adverse conditions caused by the application of pesticides. The Permit makes reference to visual monitoring conducted during and after the application. It also states that if post-application visual monitoring is not conducted, the Operator must document, in detail, the reason why.

Since June 2012 and through the end of the 2015 calendar year ALDOT has conducted post surveillance activity on all pesticide applications without finding a single adverse incident related to those pesticide applications. During that time, ALDOT has conducted 10,214 surveillance activities (some surveillance activities have included multiple applications) at a cost of \$1,402,654.62.

As stated above, since the Permit coverage began ALDOT has not had a pesticide related adverse incident and, given our program guidelines and the training provided to all individuals involved in our program, does not expect to have one. Additionally, when considering the dilute solutions that ALDOT applies, if there were to be an incident it would be minor in detail and should not present a significant impairment to the environment.

For the above reasons and the fact that the post application monitoring has provided no observable environmental benefits, ALDOT believes the expenditure to continue the post surveillance activity on all applications is not the best use of our limited funding for maintenance activities. Post application surveillance will be conducted for all applications made on or before April 30, 2016; after that date post application surveillance will be conducted according to the following guidelines:

Each District will conduct spot surveillances based upon the number of herbicide applications made each month by the respective location; priority should be given to those applications made around bridge ends and/ or in close proximity to water (within 35 feet). The number of surveillances will be based upon the range of applications as follows:

- 1-12 applications would require 1 surveillance spot check
- 13-24 applications would require 2 surveillance spot checks
- 25 or more applications would require 3 surveillance spot checks

Surveillances must be completed 10-20 days after herbicide application.

Representatives of the Alabama Department of Environmental Management (ADEM) have clarified that "spot checks" are an acceptable means of visual monitoring. This clarification of the intent of the permit language will be included in the new permit, to be made effective later this year; we feel that this change will continue to allow ALDOT to protect the integrity of the environment and, at the same time, allow for better financial stewardship for the citizens of Alabama.

C: John E. Lorentson
Barry Fagan
Jim Barrentine
Mark Waits
Howard Peavey
File



ALABAMA DEPARTMENT OF TRANSPORTATION MAINTENANCE PERFORMANCE GUIDELINE

Activity: **Erosion Control**

Activity Code: **6280**

Effective Date: **October 1, 2014**

DESCRIPTION AND PURPOSE

Seeding, reseeding, sodding, fertilizing, and mulching of shoulders, back slopes, medians, and other areas to restore vegetation for erosion control and beautification. Includes installation and maintenance of silt fence, hay bales, rip rap, check dams and other erosion control devices.

AUTHORIZATION AND SCHEDULING

Schedule this work and designate the specific area where the work is to be done. Schedule this work year-round as required.

CREW SIZE			5 employees
No.	Class	Description	
1	TMT III	Crew Leader	
1	TMT III	Equipment Operator	
1	TMT I/II	Truck Drivers	
2	TMT I/II	Laborers	

EQUIPMENT		
No.	Code	Description
1	12	Flat Bed Dump
1	17	Dump Truck
1	73	Disc Harrow
1	86/77	Loader
1	129	Tractor
1	1017	Water Truck
1	190000	Fertilizer Spreader
1	400000	Pump

MATERIALS	
Code	Description
1391	Seed
2391	Mulch Material
3391	Fertilizer
4391	Lime
364	Rip Rap
	Silt Fencing
	Hay Bales / Wattles
	Stakes

WORK METHODS AND NOTES

1. Utilize appropriate traffic control devices.
2. Prepare area to be treated.
3. Apply fertilizer and seed.
4. Place mulch cover on treated areas.
5. Terminate traffic control.

AVERAGE DAILY PRODUCTION

40 employee hours



ALABAMA DEPARTMENT OF TRANSPORTATION MAINTENANCE PERFORMANCE GUIDELINE

Activity:	Litter Pickup (Full Width)	Activity Code:	6300
		Effective Date:	October 1, 2015

DESCRIPTION AND PURPOSE

Full width cleaning of continuous sections of the right-of-way area including pickup, loading, hauling, and disposing of accumulated litter to remove unsightly objects and obstruction to drainage.

AUTHORIZATION AND SCHEDULING

Schedule this work prior to the start of the mowing season and after the mowing season. Certain areas, specifically urban sections, may require more frequent attention.

CREW SIZE		
		3 employees
No.	Class	Description
1	TMT I/II	Truck Driver
2	TMT I/II	Laborers

EQUIPMENT		
No.	Code	Description
1	17	Dump Truck

MATERIALS	
Code	Description

WORK METHODS AND NOTES

1. Utilize appropriate traffic control devices.
2. Pick up large items and place directly on truck.
3. Collect small litter in litter bags or buckets.
4. Place filled litter bags or buckets along the shoulder.
5. Truck driver empties litter onto truck.
6. Insure that litter in truck does not scatter when driving. Cover truck box with tarpaulin.
7. Dispose of litter at designated dumping areas.
8. Terminate traffic control.

Note: If there is a median (regardless of width) there will be two separate shoulders.

AVERAGE DAILY PRODUCTION

4 shoulder miles



ALABAMA DEPARTMENT OF TRANSPORTATION MAINTENANCE PERFORMANCE GUIDELINE

Activity: Litter Pickup (Spot)

Activity Code: 6301

Effective Date: October 1, 2014

DESCRIPTION AND PURPOSE

Spot cleaning of unconnected sections of the right-of-way area including pickup, loading, hauling, and disposing of accumulated litter to remove unsightly objects and obstruction to roadway traffic and drainage.

AUTHORIZATION AND SCHEDULING

Schedule this work prior to the start of the mowing season and after the mowing season. Certain areas, specifically urban sections, may require more frequent attention.

CREW SIZE			2 employees
No.	Class	Description	
1	TMT I/II	Truck Driver	
1	TMT I/II	Laborers	

EQUIPMENT		
No.	Code	Description
1	17	Dump Truck

MATERIALS	
Code	Description

WORK METHODS AND NOTES

1. Utilize appropriate traffic control devices.
2. Pick up large items and place directly on truck.
3. Collect small litter in litter bags or buckets.
4. Place filled litter bags or buckets along the shoulder.
5. Truck driver empties litter onto truck.
6. Insure that litter in truck does not scatter when driving. Cover truck box with tarpaulin.
7. Dispose of litter at designated dumping areas.
8. Terminate traffic control.

AVERAGE DAILY PRODUCTION

16 employee hours



ALABAMA DEPARTMENT OF TRANSPORTATION MAINTENANCE PERFORMANCE GUIDELINE

Activity:	Spot Herbicide Treatment	Activity Code:	6310
		Effective Date:	October 1, 2015

DESCRIPTION AND PURPOSE

Application of herbicide around guardrail, sign posts, delineators, mailboxes, bridge ends, etc. for vegetation control and application of herbicides for brush and weed control in ditches, under bridge ends, and on cut and fill slopes.

AUTHORIZATION AND SCHEDULING

Schedule this work in the spring when temperatures are warm enough to insure effectiveness. Reschedule as required to control growth in selected areas.

CREW SIZE		
		2 employees
No.	Class	Description
1	TMT III	Operator
1	TMT I/II	Laborer

EQUIPMENT		
No.	Code	Description
1	25	Spray Truck - High Volume or
1	1017	Water Truck
1	1129	Spray Tractor - Low Volume

MATERIALS	
Code	Description
390	Herbicide Concentrate (Dry)
391	Herbicide Concentrate (Liquid)
392	Surfactant
393	Drift Control
4399	Water

WORK METHODS AND NOTES

1. Spray only on days when winds are calm, temperatures are not excessively high and other atmospheric conditions are suitable.
2. Supervisor and operators shall scout ahead of spraying operations.
3. Spray designated area in accordance with current Roadside Vegetation Management Manual.
4. Adjust pressure to the minimum to reduce drift.
5. Utilize appropriate traffic control devices.
6. Fill tank with water and proper amount of chemicals.
7. Spraying is to proceed with the operator applying mixture with sprayer in accordance with current Roadside Vegetation Management Manual.
8. Terminate traffic control.
9. Schedule Activity 6262-Herbicide Treatment Surveillance for no less than 10 days after treatment.

****Scouting activity done separate from treatment shall be recorded as Activity 6340 – Other Roadside Maintenance**

AVERAGE DAILY PRODUCTION

300 gallons



ALABAMA DEPARTMENT OF TRANSPORTATION MAINTENANCE PERFORMANCE GUIDELINE

Activity: Snow and Ice Control

Activity Code: 6650

Effective Date: October 1, 2014

DESCRIPTION AND PURPOSE

Plowing of snow and ice from roadway, application of sand and chemicals, ice control on structures, and other snow and ice control activities to improve driving conditions.

AUTHORIZATION AND SCHEDULING

Schedule this work during the winter months as needed.

CREW SIZE		5 employees
No.	Class	Description
2	TMT III	Truck Drivers
3	TMT I/II	Laborers

EQUIPMENT		
No.	Code	Description
1	4	Pickup
2	17	Dump Truck, as required
3	99	Motor Patrol Tailgate Spreader Snow Plow Attachment Truck-Mounted Attenuator

MATERIALS	
Code	Description
362	Sand
3378	De-Icing Agents

WORK METHODS AND NOTES

1. Includes such work as:
 - Plowing snow, ice, or slush from the roadway, shoulders and ramps with trucks and plows or motor patrols.
 - Application of chemicals or abrasives or both to structure surfaces to reduce slipperiness and speed melting.
 - Pickup and removal of snow accumulations on bridge decks.
 - Removal of chemical and abrasive accumulations on bridge decks.

NOTE - Chemicals may be used on structures to assist in the removal of snow and ice accumulations only after approval is given by both the Division Engineer and the State Maintenance Engineer.

AVERAGE DAILY PRODUCTION

40 employee hours

**ALDOT MS4 Transportation Facility Maintenance:
Fiscal Year 2017**

ALDOT AREA / DISTRICT	Snow & Ice Control (work reports)	Full-Width Litter Pickup (shoulder miles)	Spot Litter Pickup (work reports)	Cleaning Minor Drainage Structures (structures)	Repairing Minor Drainage Structures (work reports)	Erosion Control (work reports)
Guntersville Area	174	159.84	642	612.65	51	16
District 12*	28	87	112	302.5	9	0
District 13	42	0	106	46	3	0
District 14	79	72.84	187	158	30	7
District 15*	25	0	237	106.15	9	9
Tuscumbia Area	193	1161.4	403	333	74	2
<i>Area-wide</i>	35	0	0	27	0	0
District 21*	42	43.4	162	3	1	2
District 22*	44	5	189	14	71	0
District 24*	72	1113	52	289	2	0
Birmingham Area	92	1858	620	894	31	19
<i>Area-wide</i>	0	0	0	40	0	0
District 31*	65	0	370	531	8	11
District 32*	20	1844	0	16	8	0
District 35*	7	14	250	307	15	8
Alexander City Area	56	257.8	298	891.05	82	31
<i>Area-wide</i>	0	0	0	3	0	0
District 41	5	95	56	373.5	20	1
District 42*	7	149.8	17	34	14	15
District 43	3	0	80	267	38	13
District 44	32	0	61	16	5	2
District 45*	9	13	84	197.55	5	0
Fayette Area	69	1276.26	281	848	48	14
<i>Area-wide</i>	1	0	0	0	0	0
District 51	5	0	34	30	28	5
District 53	2	0	162	184	0	0
District 58	14	1157.76	74	631	9	0
District 59	47	118.5	11	3	11	9
Tuscaloosa Area	88	618	706	470	154	9
<i>Area-wide</i>	0	0	0	0	17	0
District 52*	57	12	254	120	59	7
District 54	17	606	156	4	6	1
District 55	7	0	126	27	61	1
District 56	7	0	170	319	11	0
Montgomery Area	25	8588.72	856	803.3	78	24
<i>Area-wide</i>	6	0	0	0	0	0
District 61*	2	34	110	95	1	13
District 62	2	59.8	48	57.3	36	2
District 63*	8	2156.92	355	572	15	5
District 64	0	0	272	1	14	4
District 65	5	6328	0	78	3	0
District 66*	2	10	71	0	9	0
Troy Area	11	1563.1	318	987	95	20
District 71*	4	0	28	0	15	2
District 72	0	859.7	0	260	33	9
District 73	0	0	14	2	18	1
District 74*	1	0	207	182	3	0
District 75	6	555.4	52	517	18	5
District 76	0	148	17	26	8	3
Grove Hill Area	23	532.8	262	141	116	25
<i>Area-wide</i>	8	0	1	0	17	0
District 82	5	207.8	80	101	30	14
District 83	9	325	24	0	3	7
District 84	1	0	157	40	66	4
Mobile Area	2	3384.78	170	729	207	109
District 91*	0	2311.2	24	335	80	19
District 92*	0	923.08	20	250	79	34
District 93	2	150.5	126	144	48	56
TOTAL	733	19400.7	4556	6709	936	269

* MS4 regulation-eligible area intersects District.

Appendix H:

Supplemental Material for Section II.H

ALDOT MS4 Monitoring Activities Summary:
Fiscal Year 2017

ALDOT MS4 Monitoring Activities Summary: Fiscal Year 2017

Introduction

This report summarizes the MS4 monitoring activities ALDOT performed during Fiscal Year 2017. These activities were motivated by the ALDOT MS4 Monitoring program, a component of the Stormwater Management Program (SWMP) required by the ALDOT MS4 Permit (NPDES Permit No. ALS000006) issued to ALDOT on March 21, 2013. The MS4 Monitoring program is explained in detail in Chapter 8 of the ALDOT SWMP Plan (SWMPP).

Monitoring Locations & Sonde Deployment

Per the SWMPP, a set of two continuous monitoring sondes is deployed to each of two selected monitoring locations in the State for a period of approximately six months. Once that study period is completed, the two sets of sondes are redeployed to different monitoring locations for another study period. This process continues until all six selected locations are studied.

Sondes were deployed to Flint Creek in Hartselle and Flint River in Huntsville in June 2016. Figures 1 and 2 provide photographs of the upstream and downstream sondes as deployed at the Hartselle and Huntsville locations, respectively. Data collection was completed at the Huntsville location in February 2017 and at the Hartselle location in March 2017. Thus, the study period for each location exceeded the six-month period specified in the SWMPP. The outcomes of data collection in Hartselle and Huntsville are discussed in the next section.

The Hartselle and Huntsville locations were the final two locations studied during this term of the MS4 permit. Figure 3 provides a map depicting all six monitoring locations studied during this permit term.



Upstream



Downstream

Figure 1. Sondes deployed at Flint Creek in Hartselle.



Upstream



Downstream

Figure 2. Sondes deployed at Flint River in Huntsville.

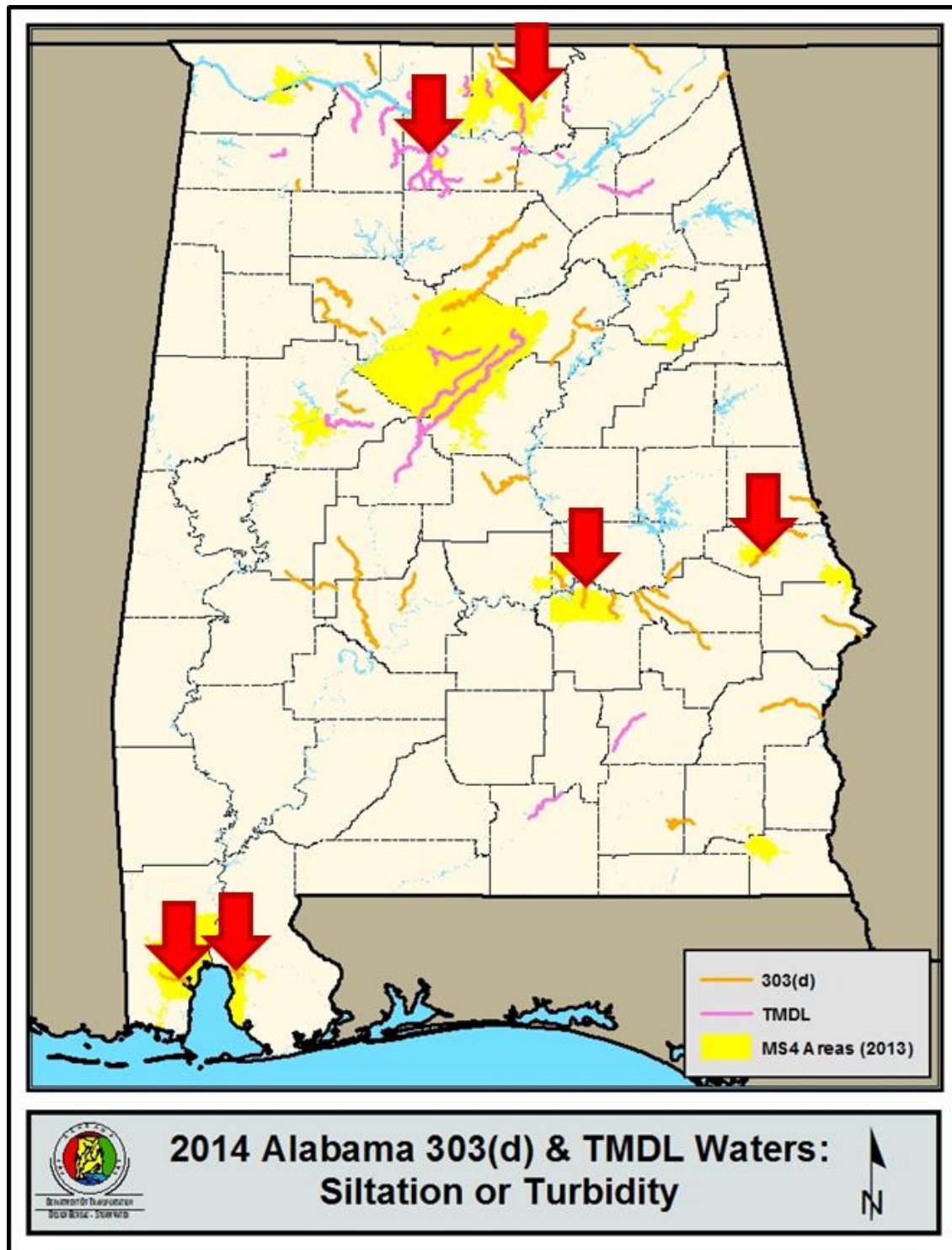


Figure 3. Selected MS4 monitoring locations for this MS4 permit term.

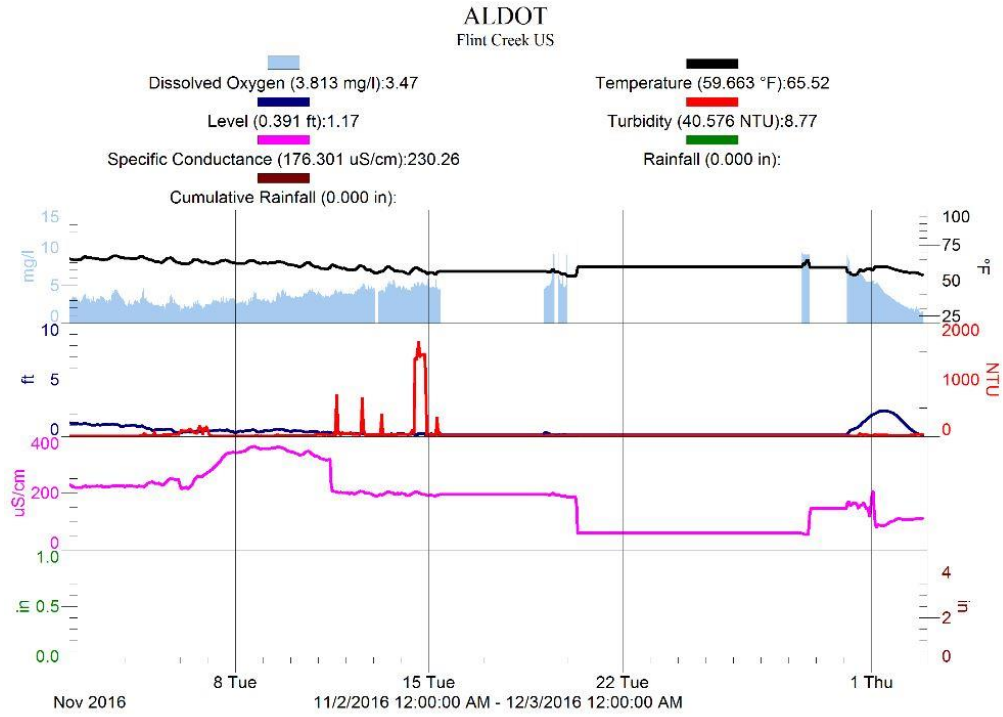
Outcomes of Data Collection

The outcomes of monitoring performed at the Hartselle and Huntsville locations are similar to those associated with the Montgomery (Three Mile Branch), Auburn (Moore's Mill Creek unnamed tributary), Mobile (Halls Mill Creek), and Daphne (D'Olive Creek) locations. Specifically, many of the turbidity measurements taken seem to have been affected significantly by external factors beyond ALDOT control (e.g., pooling at the sonde site, fouling of the sonde by vegetative debris in the stream, variable internal flow behavior of the stream, sediment loss upstream of ALDOT property). Also, upstream and downstream turbidity measurements do not correlate with each other as expected in some cases.

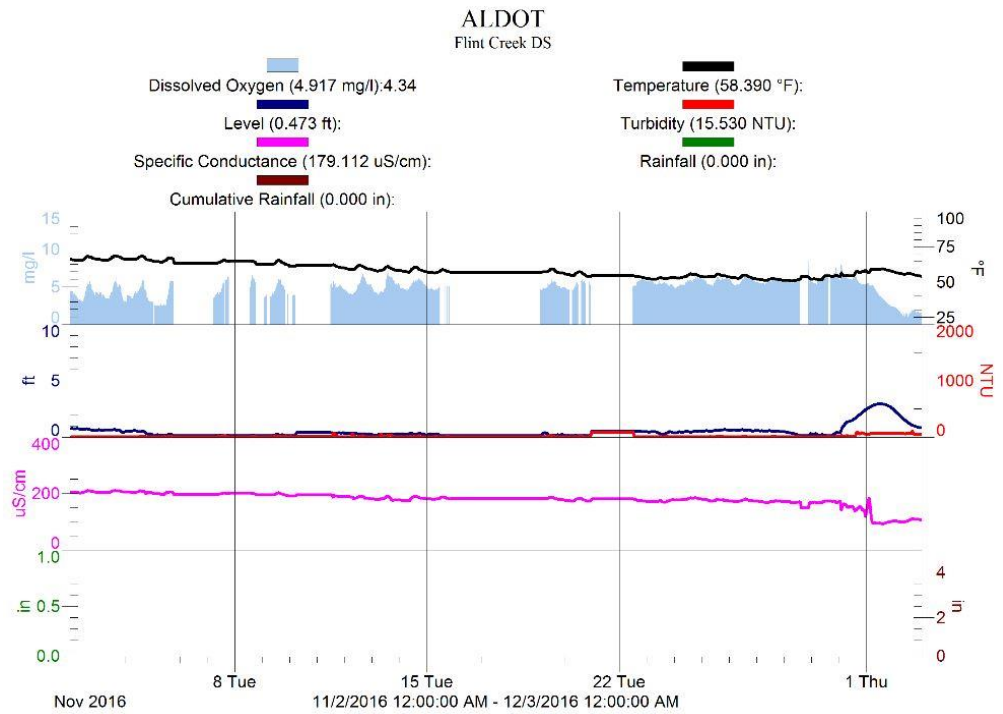
To illustrate the issues with the data observed, the plots in Figures 4 and 5 provide hourly-averaged turbidity, rainfall, and other measurements taken by the upstream and downstream sondes over a period of approximately one month at the Hartselle and Huntsville monitoring locations, respectively. During the periods represented by the plots, the monitoring locations were experiencing drought conditions and, in turn, no significant rainfall. Given that turbidity was independent of rainfall under these conditions, the issues with the data collected are apparent. Both sets of plots show steep increases in upstream turbidity without corresponding increases in downstream turbidity. If no other factors were influencing the measurements significantly, downstream turbidity values corresponding to approximately-equal upstream turbidity values would be expected for times of no rainfall.

Concluding Remarks

Throughout the in-stream monitoring effort conducted by ALDOT during this MS4 permit term, ALDOT has found no definitive evidence that it is a significant contributor of sediment to waters receiving discharge from the ALDOT MS4. The issues evident in the data collected at all six monitoring locations make it infeasible to draw definitive conclusions about any unique impacts of ALDOT MS4 discharges on receiving waters. ALDOT is considering alternative monitoring methods.



Upstream Sonde



Downstream Sonde

Figure 4. Turbidity, rainfall, and other measurements taken at the Hartselle monitoring location during the period November 2, 2016 - December 2, 2016.

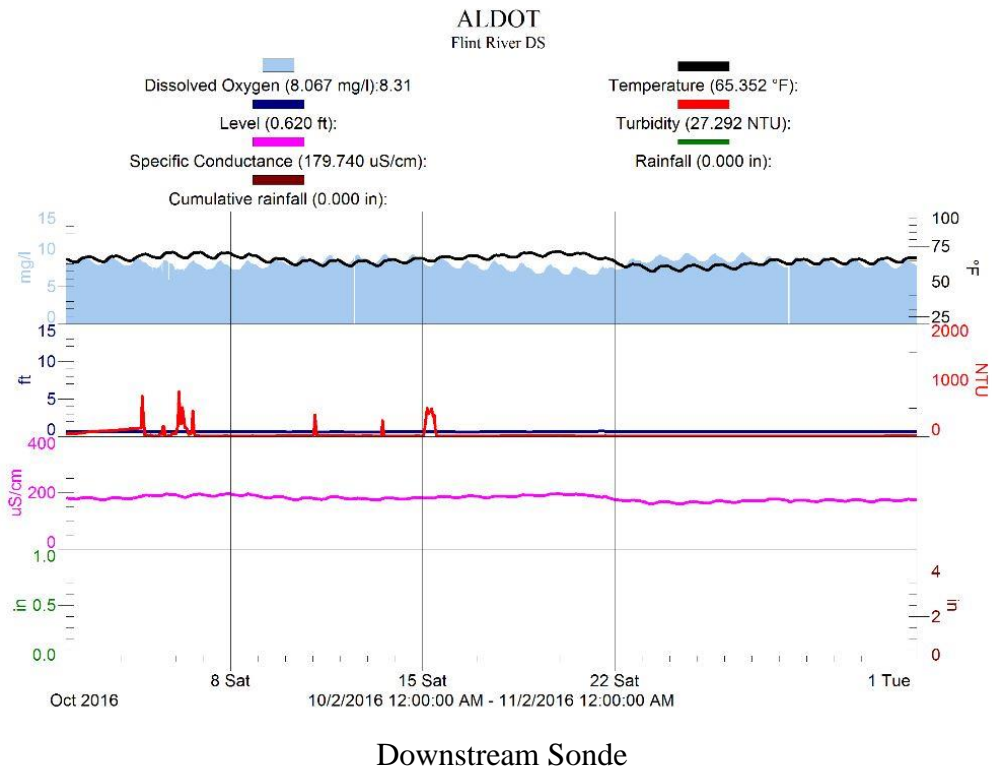
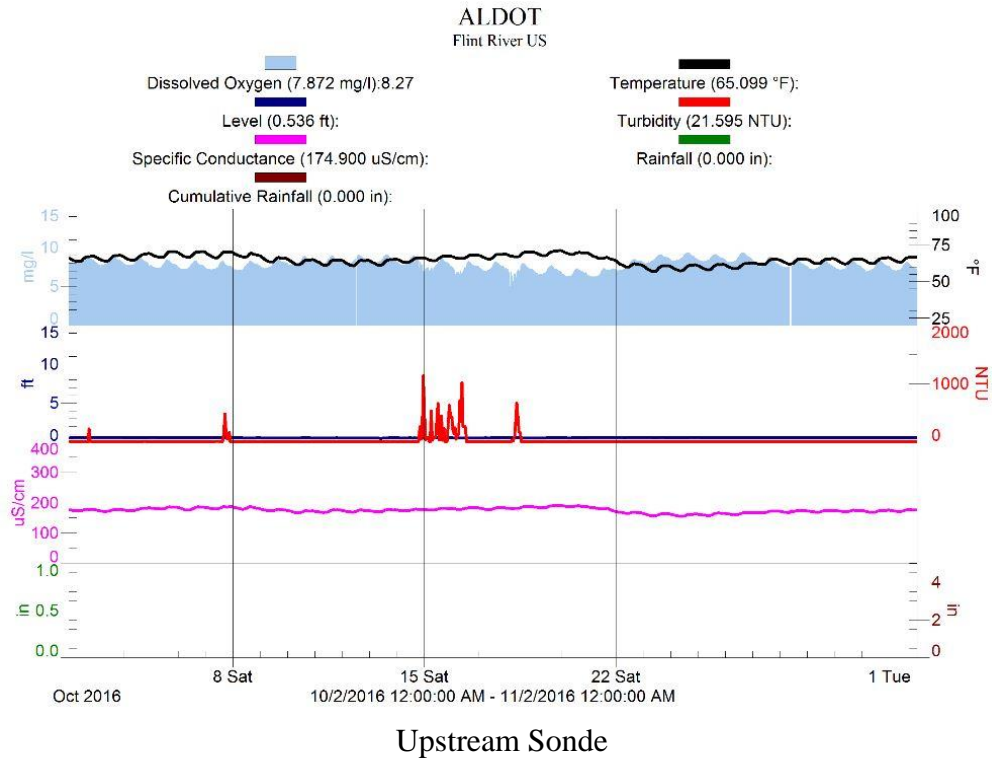


Figure 5. Turbidity, rainfall, and other measurements taken at the Huntsville monitoring location during the period October 2, 2016 - November 1, 2016.