

**For information, or for individuals requiring special assistance due to physical impairment or disability, please call or contact:**

**Alabama Department of Transportation**

**23445 U.S. Highway 431 North**

**Guntersville, Alabama 35976**

**ATTN: Troy Bell**

**(256)571-7263**

**Request for special assistance should be made five (5) business days prior to the hearing.**

**Project:** [Statewide Bicycle and Pedestrian Plan](#)

Madison County

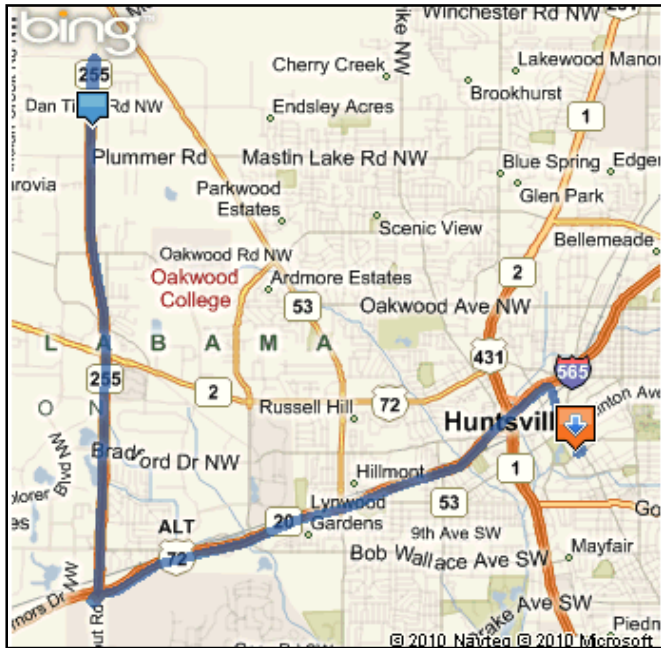
**Time:** 5:00 PM- 7:00 PM

**Date:** February 25, 2010

**Place:** City of Huntsville  
Engineering Building, First Floor  
320 Fountain Circle  
Madison, AL

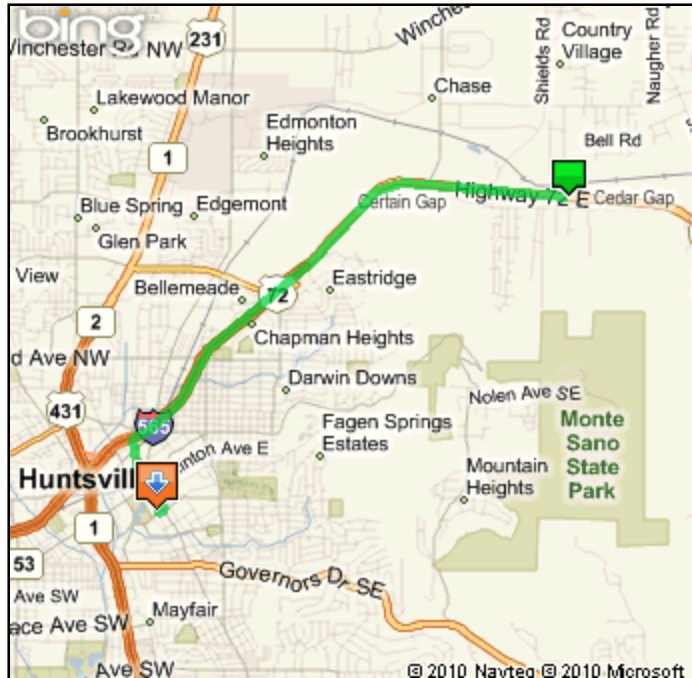
**Directions:**


## SEE DIRECTIONS BELOW



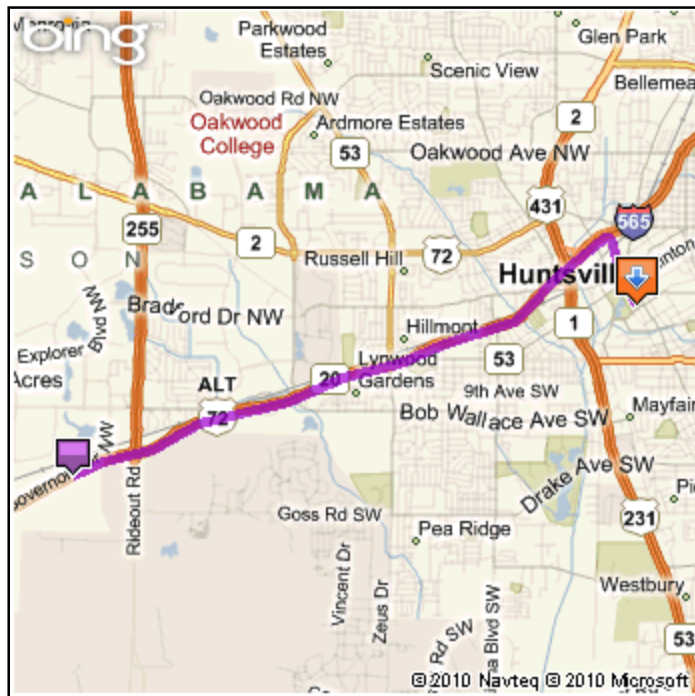
### From the north (on SR-255 S / Research Park Blvd NW)

1. Make a U-turn at <b>Blake Bottom Rd NW</b>	5.6 mi
2. Take ramp <b>right</b> and follow signs for <b>I-565 East / US-72 ALT East / SR-20 East</b>	5.2 mi
3. At exit <b>19C</b> , take ramp <b>right</b> for <b>Jefferson St / Washington St</b> toward <b>Downtown</b>	0.3 mi
4. Turn <b>right</b> onto <b>Jefferson St N</b>	0.5 mi
5. Road name changes to <b>Jefferson St S</b>	0.1 mi
6. Road name changes to <b>Westside Sq</b>	0.1 mi
7. Road name changes to <b>Madison St SE</b>	0.1 mi
8. Turn <b>right</b> onto <b>Williams Ave SW</b> , and then immediately turn <b>right</b> onto <b>Fountain Circle SW</b>	0.1 mi
9. Arrive at <b>320 Fountain Cir SW, Huntsville, AL 35801-4240</b> <i>The last intersection is Williams Ave SW</i> <i>If you reach Gates Ave SW, you've gone too far</i>	0.0 mi



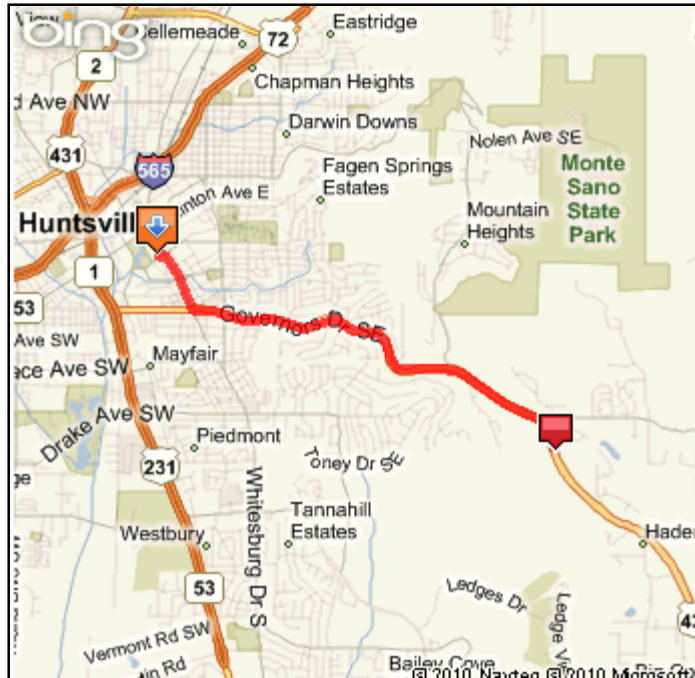
 **From the east (on US-72 W / Highway 72 E / US-72 E)**

- |  |        |
|--|--------|
| 1. Keep <b>straight</b> onto <b>I-565 West</b>   | 2.2 mi |
| 2. At exit <b>19A</b> , take ramp <b>right</b> toward <b>Downtown / Jefferson St</b>   | 0.2 mi |
| 3. Bear <b>left</b> onto <b>Washington St NW</b> , and then keep <b>straight</b> onto <b>Jefferson St N</b>  | 0.5 mi |
| 4. Road name changes to <b>Jefferson St S</b>  | 0.1 mi |
| 5. Road name changes to <b>Westside Sq</b>   | 0.1 mi |
| 6. Road name changes to <b>Madison St SE</b>   | 0.1 mi |
| 7. Turn <b>right</b> onto <b>Williams Ave SW</b> , and then immediately turn <b>right</b> onto <b>Fountain Circle SW</b>   | 0.1 mi |
| 8. Arrive at <b>320 Fountain Cir SW, Huntsville, AL 35801-4240</b><br><i>The last intersection is Williams Ave SW</i><br><i>If you reach Gates Ave SW, you've gone too far</i> | 0.0 mi |



**From the west (on I-65 E / US-72 AL E / SR-20 E)**

- |  |        |
|--|--------|
| 1. At exit <b>19C</b> , take ramp <b>right</b> for <b>Jefferson St / Washington St</b> toward <b>Downtown</b>  | 0.3 mi |
| 2. Turn <b>right</b> onto <b>Jefferson St N</b>  | 0.5 mi |
| 3. Road name changes to <b>Jefferson St S</b>  | 0.1 mi |
| 4. Road name changes to <b>Westside Sq</b>   | 0.1 mi |
| 5. Road name changes to <b>Madison St SE</b>   | 0.1 mi |
| 6. Turn <b>right</b> onto <b>Williams Ave SW</b> , and then immediately turn <b>right</b> onto <b>Fountain Circle SW</b>   | 0.1 mi |
| 7. Arrive at <b>320 Fountain Cir SW, Huntsville, AL 35801-4240</b><br><i>The last intersection is Williams Ave SW</i><br><i>If you reach Gates Ave SW, you've gone too far</i> | 0.0 mi |



 **From the south (on US-431 N / SR-1 N)**

- |  |        |
|--|--------|
| 1. Turn <b>right</b> onto <b>Madison St SE</b><br><i>TACO BELL on the corner</i>   | 0.6 mi |
| 2. Turn <b>left</b> onto <b>Williams Ave SW</b> , and then immediately turn <b>right</b> onto <b>Fountain Circle SW</b>  | 0.1 mi |
| 3. Arrive at <b>320 Fountain Cir SW, Huntsville, AL 35801-4240</b><br><i>The last intersection is Williams Ave SW</i><br><i>If you reach Gates Ave SW, you've gone too far</i> | 0.0 mi |

