











LEGEND

-  EA STUDY LIMITS AND REQUIRED RIGHT-OF-WAY
-  CONCRETE SIDEWALK
-  POTENTIAL STRUCTURES TO BE REMOVED
-  EXISTING RIGHT-OF-WAY
-  EXISTING ROADWAY TO REMAIN
-  EXISTING ROADWAY TO BE REMOVED
-  REQUIRED PAVEMENT
-  EXISTING BRIDGE TO BE REMOVED
-  CENTERLINE OF CONSTRUCTION
-  PROPERTY LINE

PLAN LAYOUT

NOT TO SCALE

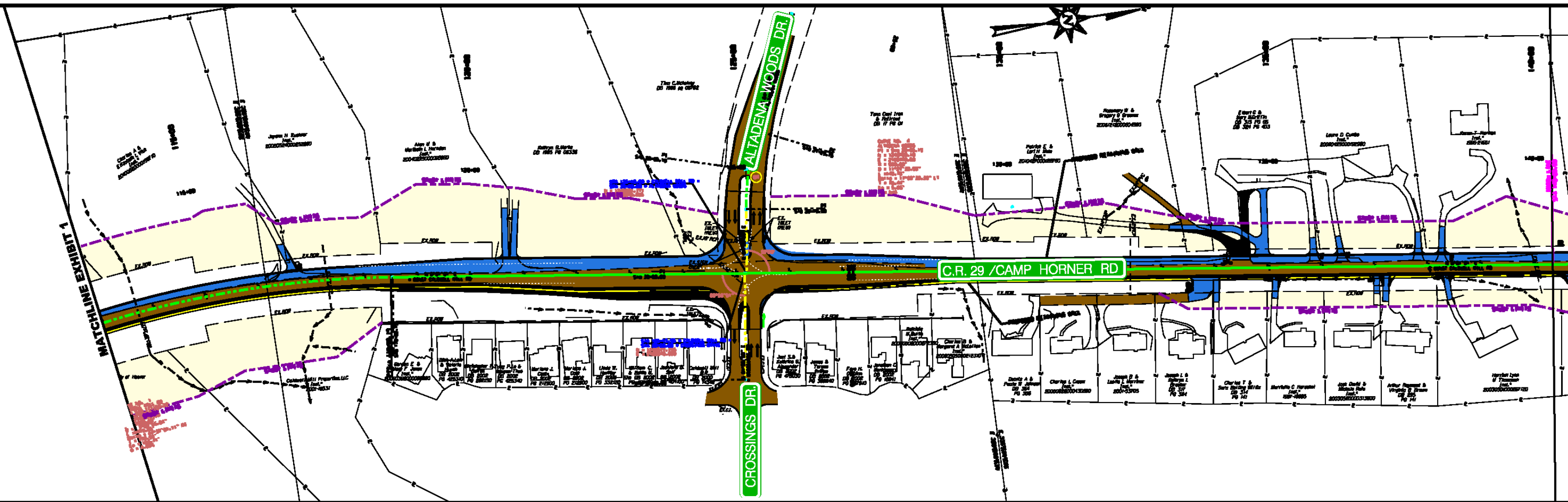
ALTERNATE F

PREFERRED ALTERNATE










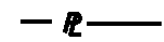


ALABAMA DEPARTMENT OF TRANSPORTATION

PROJECT NO. SPB-100300
WIDEN CR-29, FROM HEATHERWOOD DRIVE
TO ACTON ROAD AND BRIDGE REPLACEMENT
OVER CAHABA RIVER
JEFFERSON AND SHELBY COUNTIES



LEGEND

-  EA STUDY LIMITS AND REQUIRED RIGHT-OF-WAY
-  CONCRETE SIDEWALK
-  POTENTIAL STRUCTURES TO BE REMOVED
-  EXISTING RIGHT-OF-WAY
-  EXISTING ROADWAY TO REMAIN
-  EXISTING ROADWAY TO BE REMOVED
-  REQUIRED PAVEMENT
-  EXISTING BRIDGE TO BE REMOVED
-  CENTERLINE OF CONSTRUCTION
-  PROPERTY LINE

PLAN LAYOUT

NOT TO SCALE

ALTERNATE F

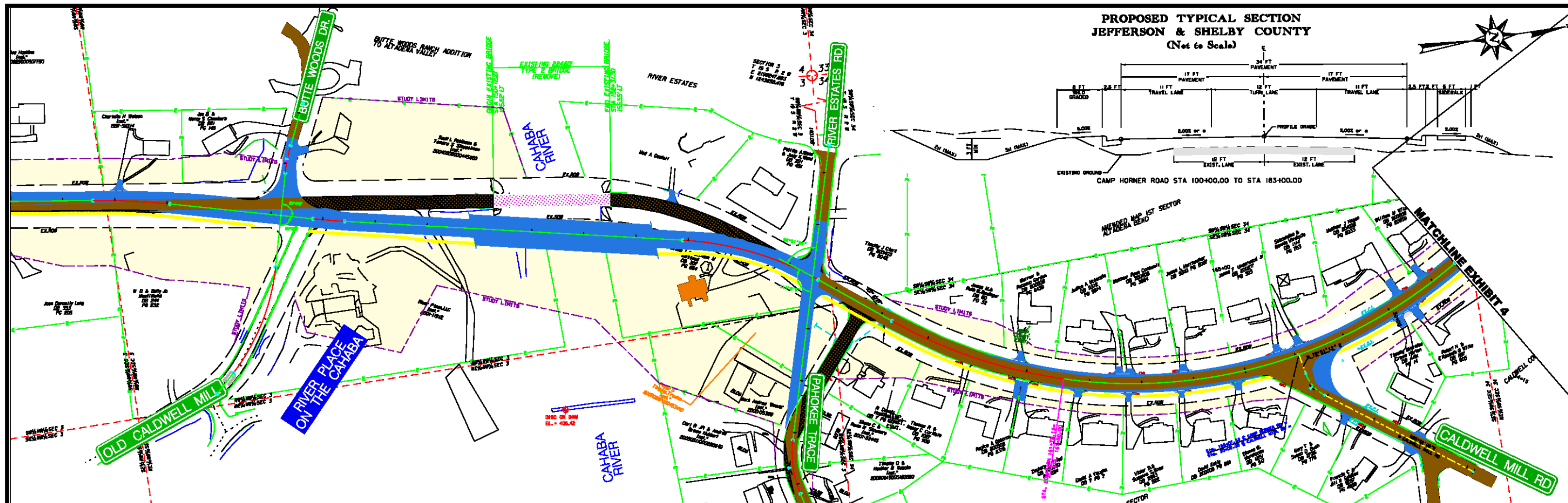
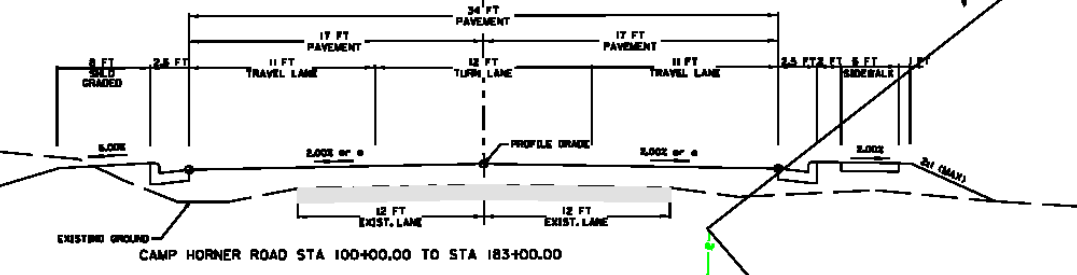
PREFERRED ALTERNATE












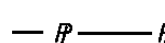
**ALABAMA DEPARTMENT
OF
TRANSPORTATION**

**PROJECT NO. STPBH-000000
WIDEN CR-29, FROM HEATHERWOOD DRIVE
TO ACTON ROAD AND BRIDGE REPLACEMENT
OVER CAHABA RIVER
JEFFERSON AND SHELBY COUNTIES**

PROPOSED TYPICAL SECTION
JEFFERSON & SHELBY COUNTY
(Not to Scale)






LEGEND

-  EA STUDY LIMITS AND REQUIRED RIGHT-OF-WAY
-  CONCRETE SIDEWALK
-  POTENTIAL STRUCTURES TO BE REMOVED
-  EXISTING RIGHT-OF-WAY
-  EXISTING ROADWAY TO REMAIN
-  EXISTING ROADWAY TO BE REMOVED
-  REQUIRED PAVEMENT
-  EXISTING BRIDGE TO BE REMOVED
-  CENTERLINE OF CONSTRUCTION
-  PROPERTY LINE

PLAN LAYOUT

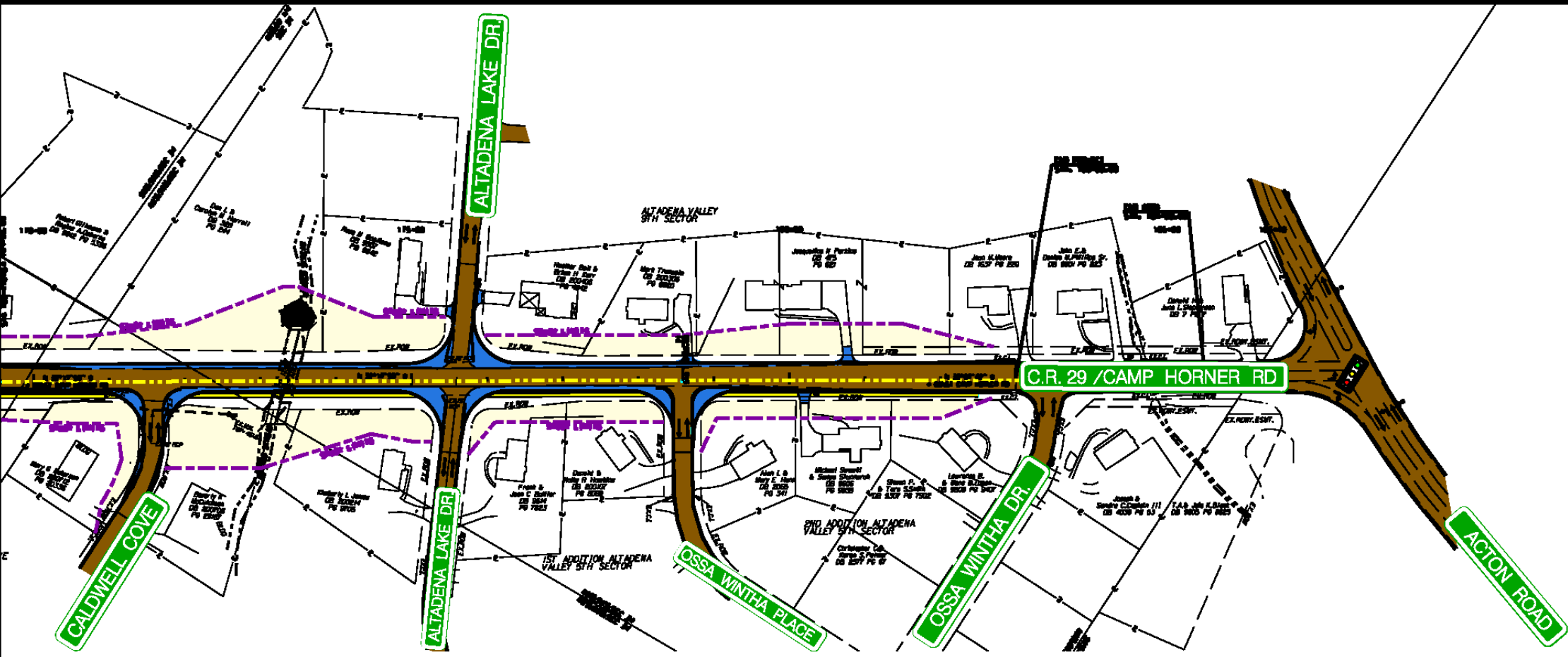

NOT TO SCALE

ALTERNATE F
PREFERRED ALTERNATE















**ALABAMA DEPARTMENT
OF
TRANSPORTATION**

PROJECT NO. STPBH-6939C2000
WIDEN CR-29, FROM HEATHERWOOD DRIVE
TO ACTON ROAD AND BRIDGE REPLACEMENT
OVER CAHABA RIVER
JEFFERSON AND SHELBY COUNTIES



LEGEND

-  EA STUDY LIMITS AND REQUIRED RIGHT-OF-WAY
-  CONCRETE SIDEWALK
-  POTENTIAL STRUCTURES TO BE REMOVED
-  EXISTING RIGHT-OF-WAY
-  EXISTING ROADWAY TO REMAIN
-  EXISTING ROADWAY TO BE REMOVED
-  REQUIRED PAVEMENT
-  EXISTING BRIDGE TO BE REMOVED
-  CENTERLINE OF CONSTRUCTION
-  PROPERTY LINE

PLAN LAYOUT

NOT TO SCALE

ALTERNATE F
PREFERRED ALTERNATE



ALABAMA DEPARTMENT OF TRANSPORTATION

PROJECT NO. STPBH-070200
WIDEN CR-29, FROM HEATHERWOOD DRIVE
TO ACTON ROAD AND BRIDGE REPLACEMENT
OVER CAHABA RIVER
JEFFERSON AND SHELBY COUNTIES