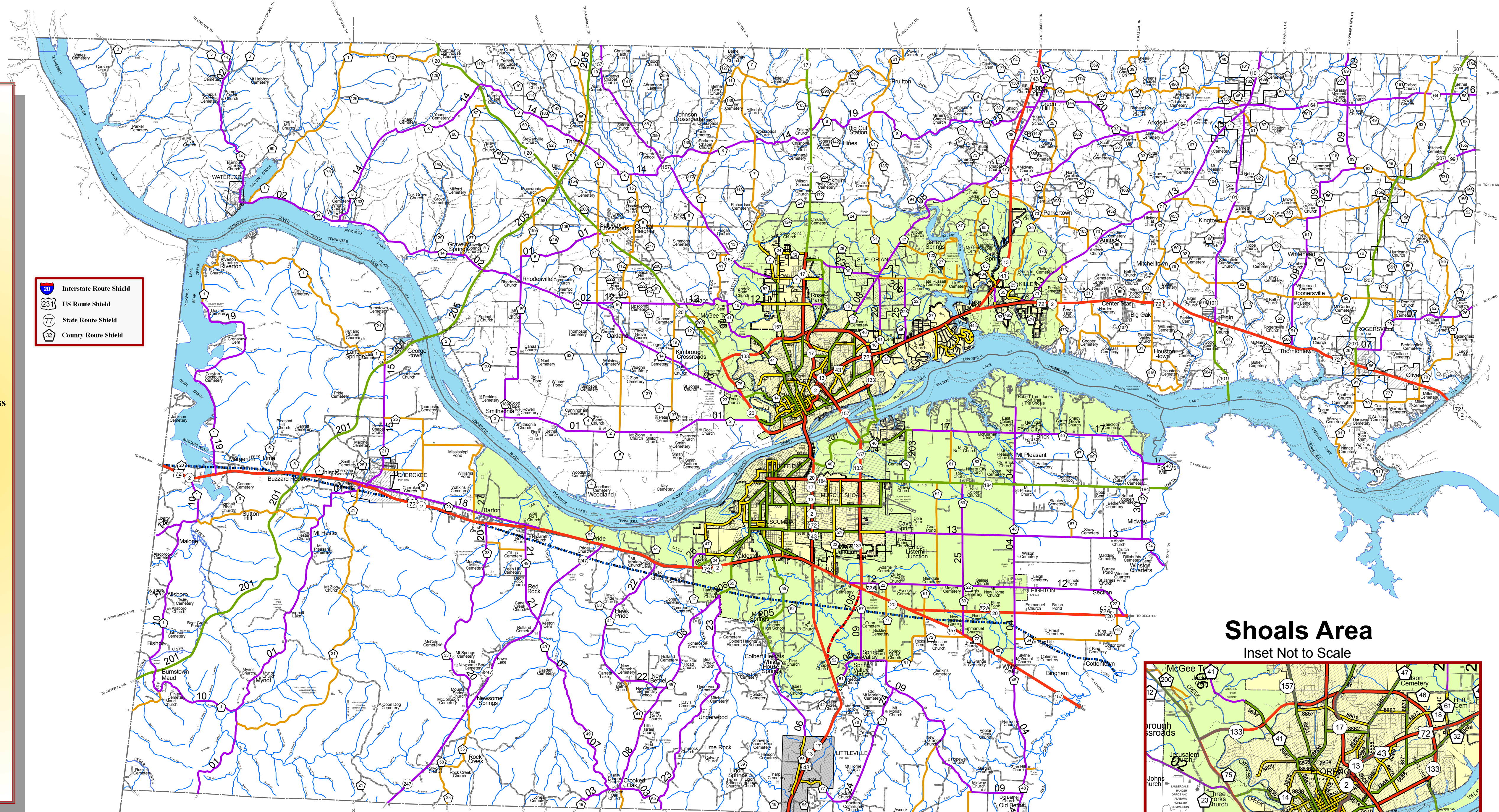


Muscle Shoals Metropolitan Region



Legend

Functional Classification

- Urban Interstate - 11
- Freeway - 12
- Urban Principal Arterial - 14
- Urban Minor Arterial - 16
- Collector - 17
- Urban Local - 19
- Rural Interstate - 1
- Rural Principal Arterial - 2
- Rural Minor Arterial - 6
- Rural Major Collector - 7
- Rural Minor Collector - 8
- Rural Local - 9

Proposed Functional Class

- Urban Interstate - 11
- Freeway - 12
- Urban Principal Arterial - 14
- Urban Minor Arterial - 16
- Collector - 17
- Rural Interstate - 1
- Rural Principal Arterial - 2
- Rural Minor Arterial - 6
- Rural Major Collector - 7
- Rural Minor Collector - 8

Metropolitan Region

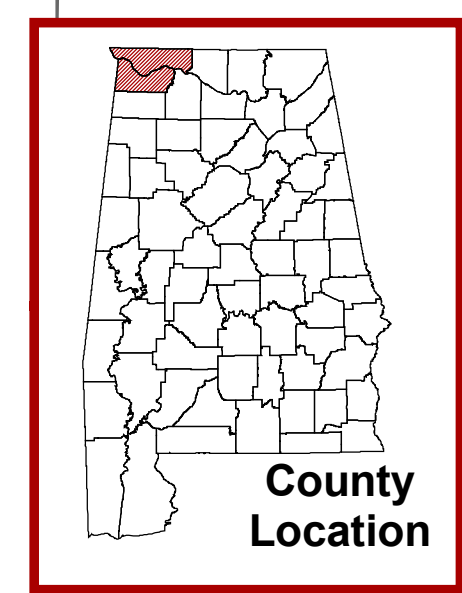
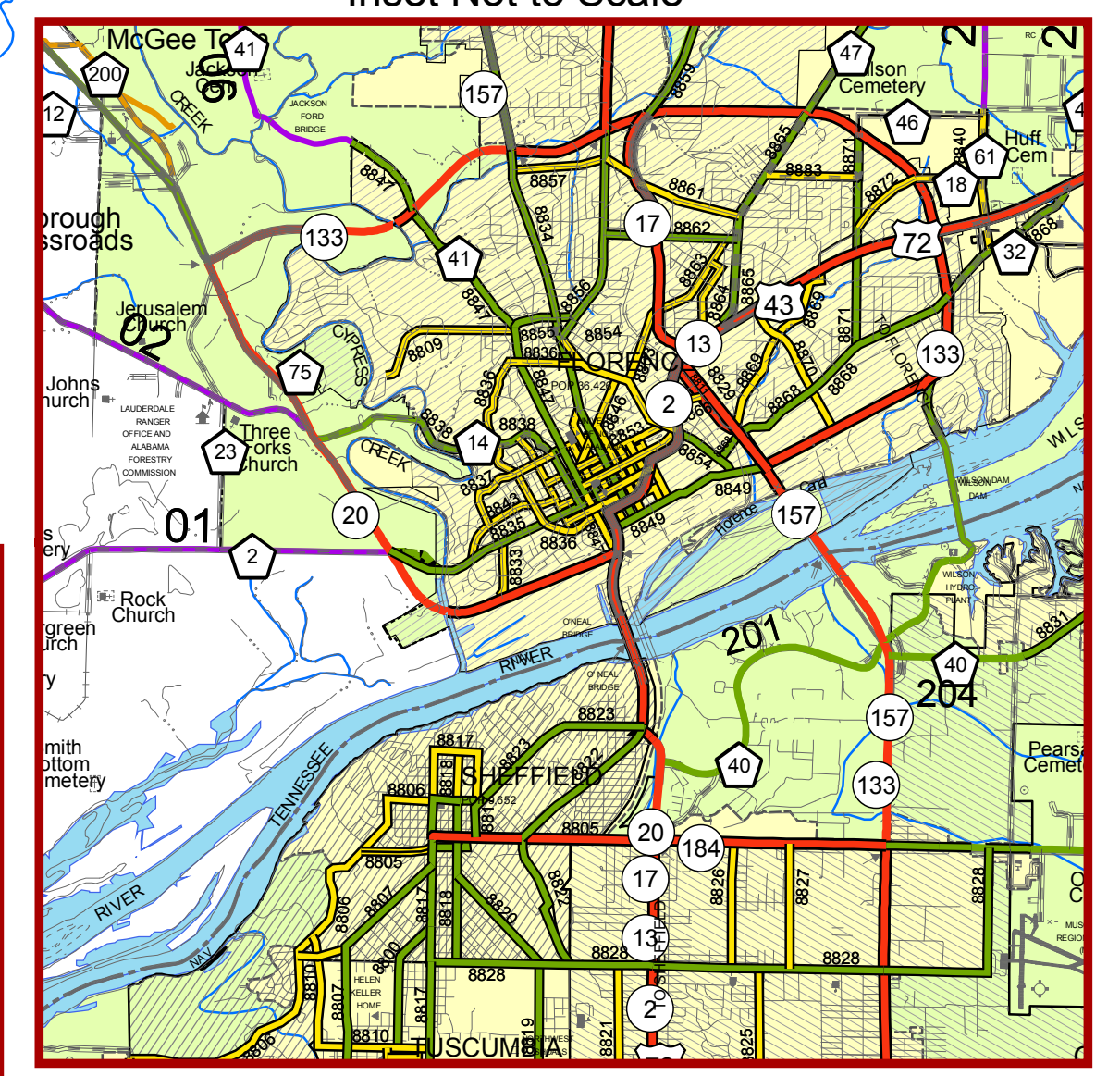
- Urban Region
- Small Urban
- City Limits
- Study Area

Features

- Lakes-Rivers
- Streams

Interstate Route Shield
US Route Shield
State Route Shield
County Route Shield

Shoals Area Inset Not to Scale


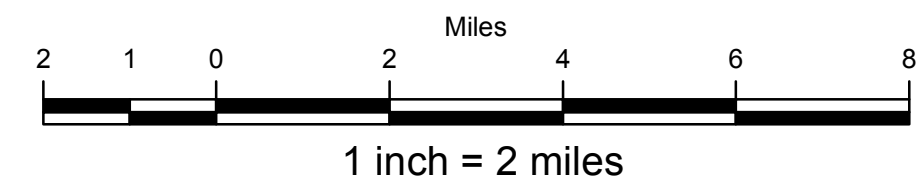


CERTIFICATION

The Highway Functional Classification and Federal Aid Urban Area Boundary depicted hereon are based on data from the cooperative, comprehensive, and continuing transportation planning process and have been presented to appropriate local officials for their approval.

Chairman Metropolitan Planning Organization	DATE
Director Alabama Department of Transportation	DATE
Division Administrator Federal Highway Administration	DATE

PREPARED BY
ALABAMA DEPARTMENT OF TRANSPORTATION
BUREAU OF TRANSPORTATION PLANNING
PROJECT MANAGEMENT SECTION



Revised - May 2009

Approved Copy : 9/19/2005