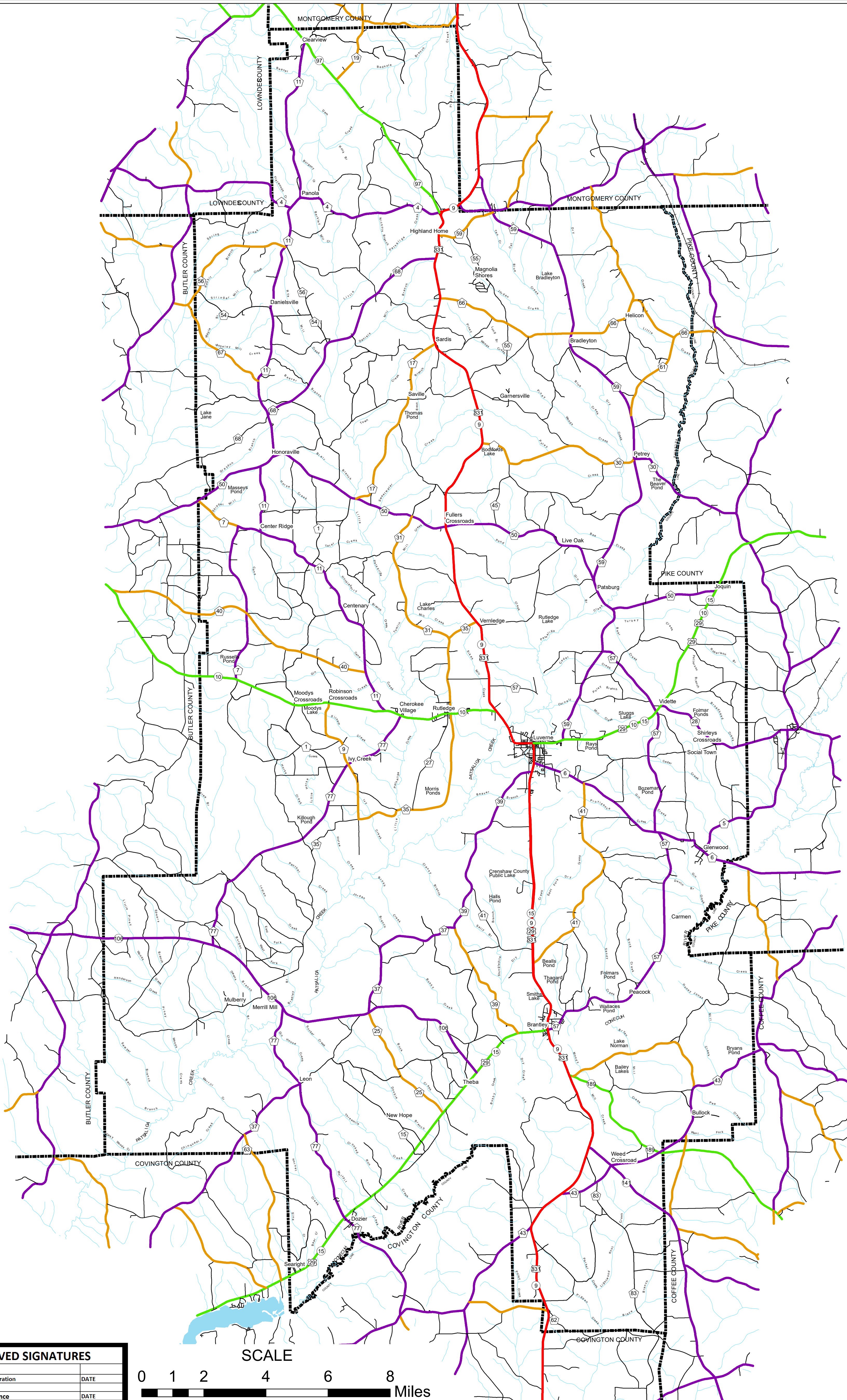


# CRENSHAW COUNTY HIGHWAY FUNCTIONAL CLASSIFICATION SYSTEM



APPROVED SIGNATURES	
Federal Highway Administration	DATE
Bureau Chief Maintenance	DATE



## CRENSHAW COUNTY ALABAMA DEPARTMENT OF TRANSPORTATION Highway Functional Classification




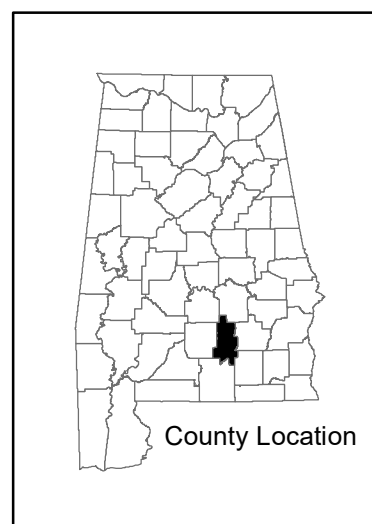
Federal Highway Administration  
Alabama Division Office

REVISIONS

DATE	COMMENTS
November, 2021	Added New Border and Legend

*Disclaimer of Liability:*  
Due to the scale of this map neither the Alabama Department of Transportation (ALDOT) or the State of Alabama nor any employee and contractor thereof make any warranty, expressed or implied, or assume any legal liability or responsibility for the accuracy, completeness, or usefulness of any information contained on this map.

FHWA APPROVAL DATE  
DATE: November 5, 2021



LEGEND

- Highway Functional Classification**
- 1 Interstate
  - 2 Principal Arterial-Other Freeways and Expressways
  - 3 Principal Arterial- Other
  - 4 Minor Arterial
  - 5 Major Collector
  - 6 Minor Collector
  - 7 Local Road
  - - - Proposed Road
  - Open Water
  - Streams / Creeks
  - Large Urban Area
  - Large Urban Study Area
  - Small Urban Area
  - County Boundary
- Railroad
  - INTERSTATE
  - U.S.
  - STATE
  - COUNTY
  - City Limit