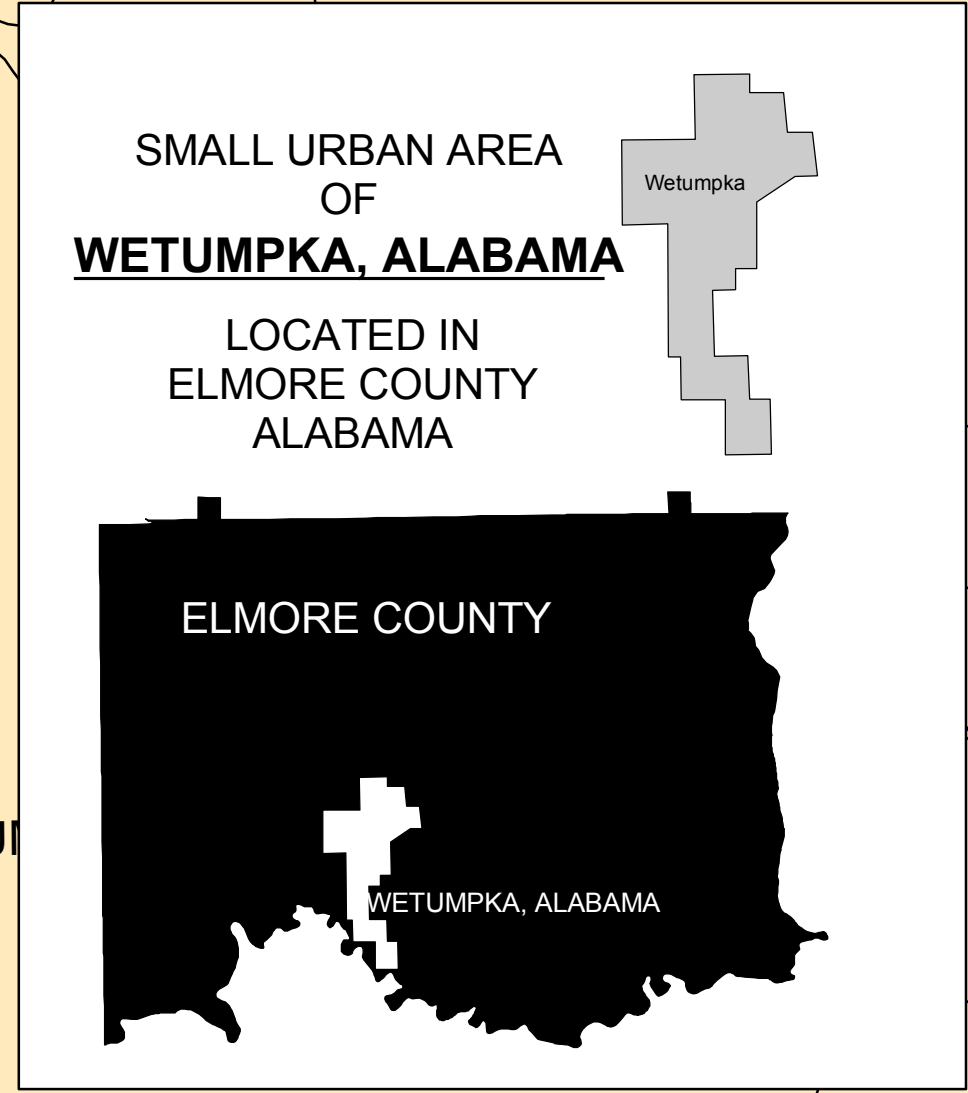
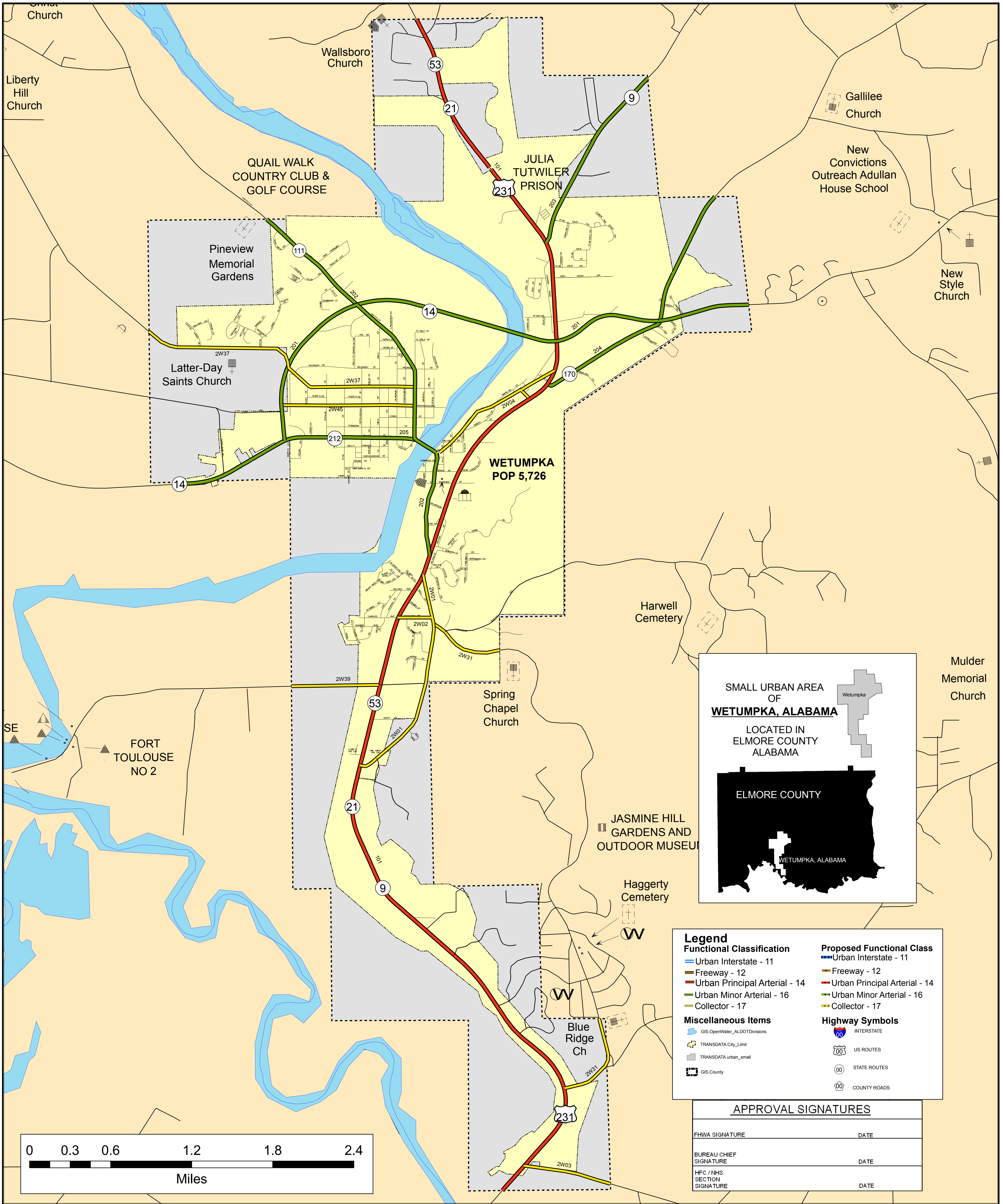
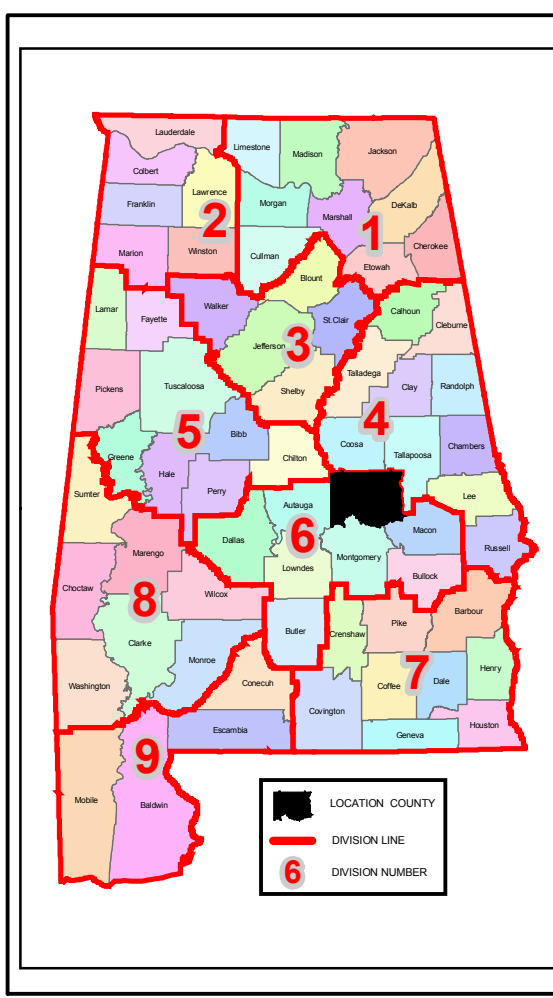
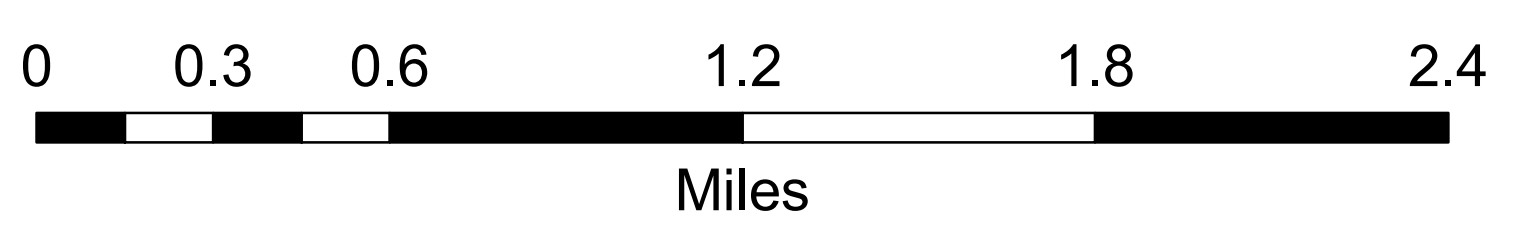


WETUMPKA SMALL URBAN HIGHWAY FUNCTIONAL CLASSIFICATION SYSTEM



Legend	
	Urban Interstate - 11
	Freeway - 12
	Urban Principal Arterial - 14
	Urban Minor Arterial - 16
	Collector - 17
	GIS.OpenWater_ALDOTDivisions
	TRANSDATA.City_Limit
	TRANSDATA.urban_small
	GIS.County
	Proposed Functional Class
	Urban Interstate - 11
	Freeway - 12
	Urban Principal Arterial - 14
	Urban Minor Arterial - 16
	Collector - 17
	INTERSTATE
	US ROUTES
	STATE ROUTES
	COUNTY ROADS
	Highway Symbols

APPROVAL SIGNATURES	
FHWA SIGNATURE	DATE
BUREAU CHIEF SIGNATURE	DATE
HFC / NHS SECTION SIGNATURE	DATE




Disclaimer of Liability
 Due to the scale of this map neither the Alabama Department of Transportation (ALDOT) or the State of Alabama nor any employees and contractors thereof, make any warranty, expressed or implied, or assume any legal liability, or responsibility, for the accuracy, completeness, or usefulness of any information contained on this map.

WETUMPKA SMALL URBAN

ALABAMA DEPARTMENT OF TRANSPORTATION
 Highway Functional Classification
 Transportation Planning / Modal Programs Bureau

NAME	DATE	COMMENTS

FHWA APPROVAL DATE
 Nov. 23, 2004
 DRAWN BY: D.H. GRIFFIN
 DATE DRAWN: JULY 7, 2003



CONTACT INFORMATION

DONALD H. GRIFFIN
 State HFC / NHS Manager
 Alabama Department of Transportation
 Transportation Planning / Modal Programs
 Special Studies Division
 HFC / NHS Section
 Phone: (334) 242-6426
 Fax: (334) 353-6581
 Email: griffin@dot.state.al.us
 SouLine: 1*99*839

MAP SCALE
 SEE SCALE ON MAP