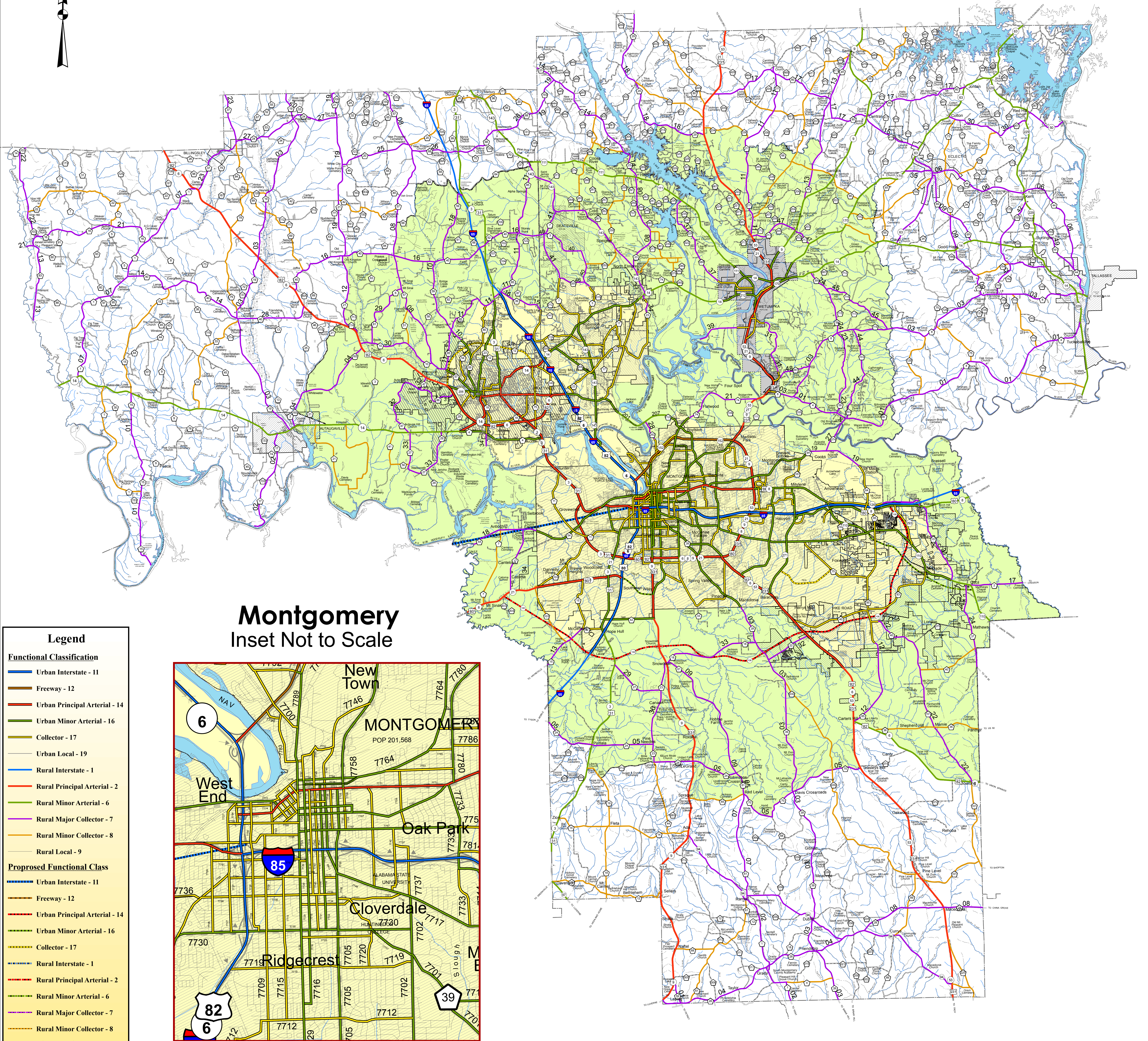
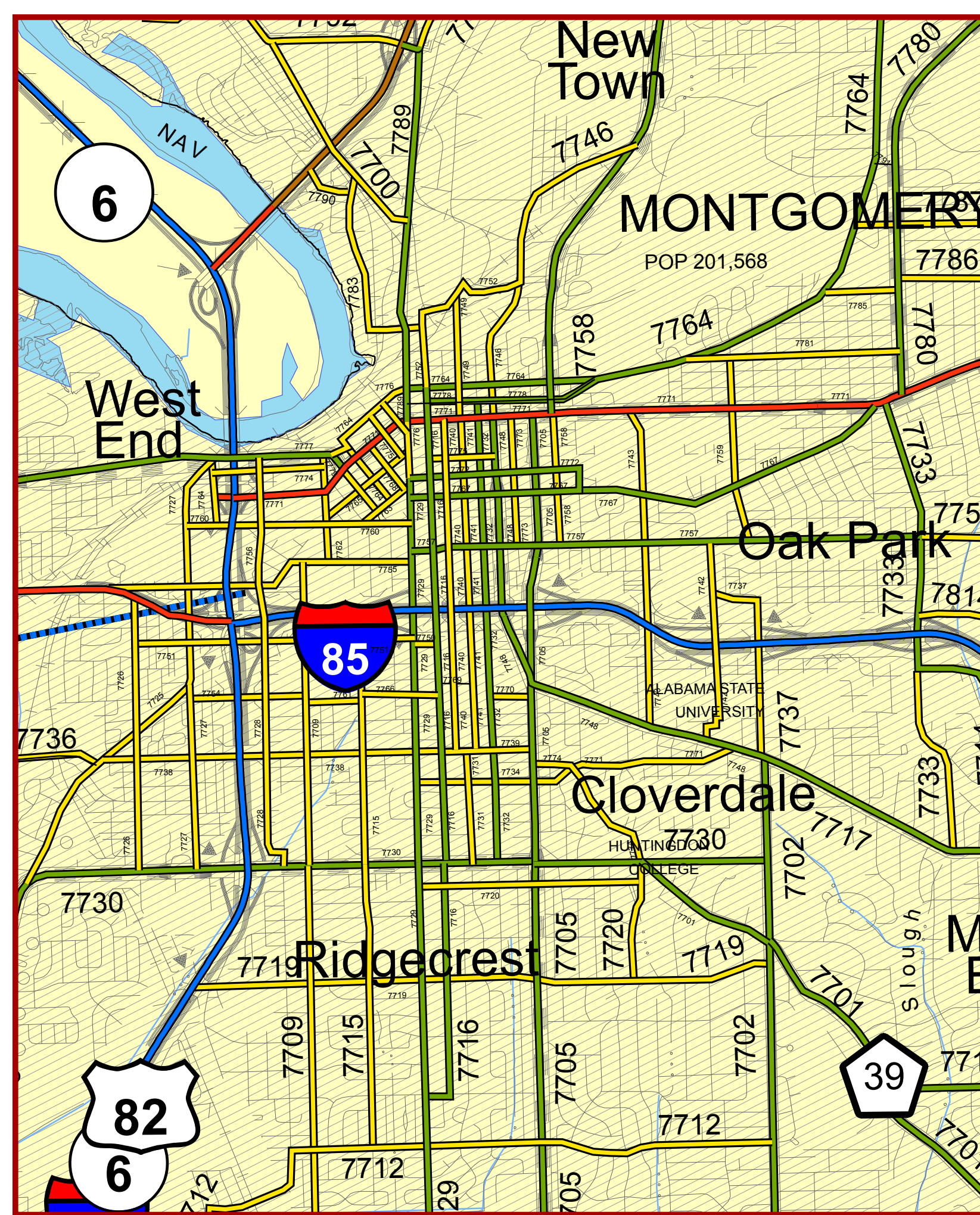


# Montgomery Metropolitan Region



**Montgomery**  
Inset Not to Scale



**Legend**

**Functional Classification**

- Urban Interstate - 11
- Freeway - 12
- Urban Principal Arterial - 14
- Urban Minor Arterial - 16
- Collector - 17
- Urban Local - 19
- Rural Interstate - 1
- Rural Principal Arterial - 2
- Rural Minor Arterial - 6
- Rural Major Collector - 7
- Rural Minor Collector - 8
- Rural Local - 9

**Proposed Functional Class**

- Urban Interstate - 11
- Freeway - 12
- Urban Principal Arterial - 14
- Urban Minor Arterial - 16
- Collector - 17
- Rural Interstate - 1
- Rural Principal Arterial - 2
- Rural Minor Arterial - 6
- Rural Major Collector - 7
- Rural Minor Collector - 8

**Metropolitan Region**

- Urban Region
- Small Urban
- Study Area

**Features**

- Lakes - Rivers
- Streams

Interstate Route Shield  
 US Route Shield  
 State Route Shield  
 County Route Shield

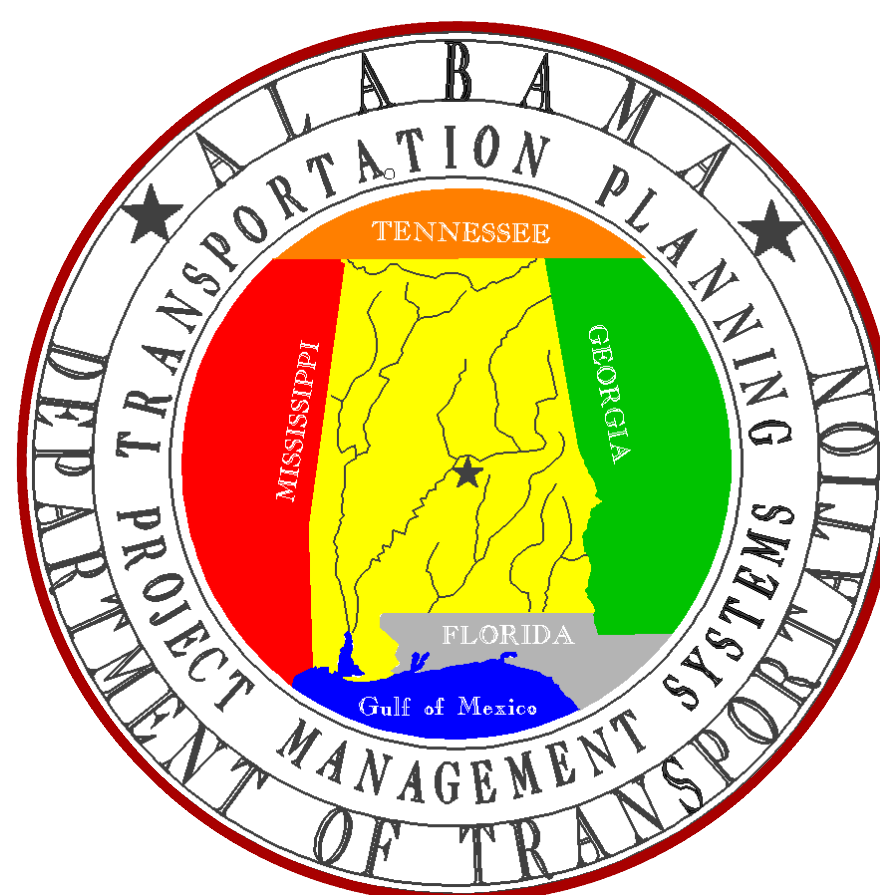


1 inch = 2 miles

**CERTIFICATION**

The Highway Functional Classification and Federal Aid Urban Area Boundary depicted hereon are based on data from the cooperative, comprehensive, and continuing transportation planning process and have been presented to appropriate local officials for their approval.

Chairman Metropolitan Planning Organization	DATE
Director Alabama Department of Transportation	DATE
Division Administrator Federal Highway Administration	DATE



PREPARED BY:  
ALABAMA DEPARTMENT OF TRANSPORTATION  
BUREAU OF TRANSPORTATION PLANNING  
PROJECT MANAGEMENT SECTION



Revised - June 2009