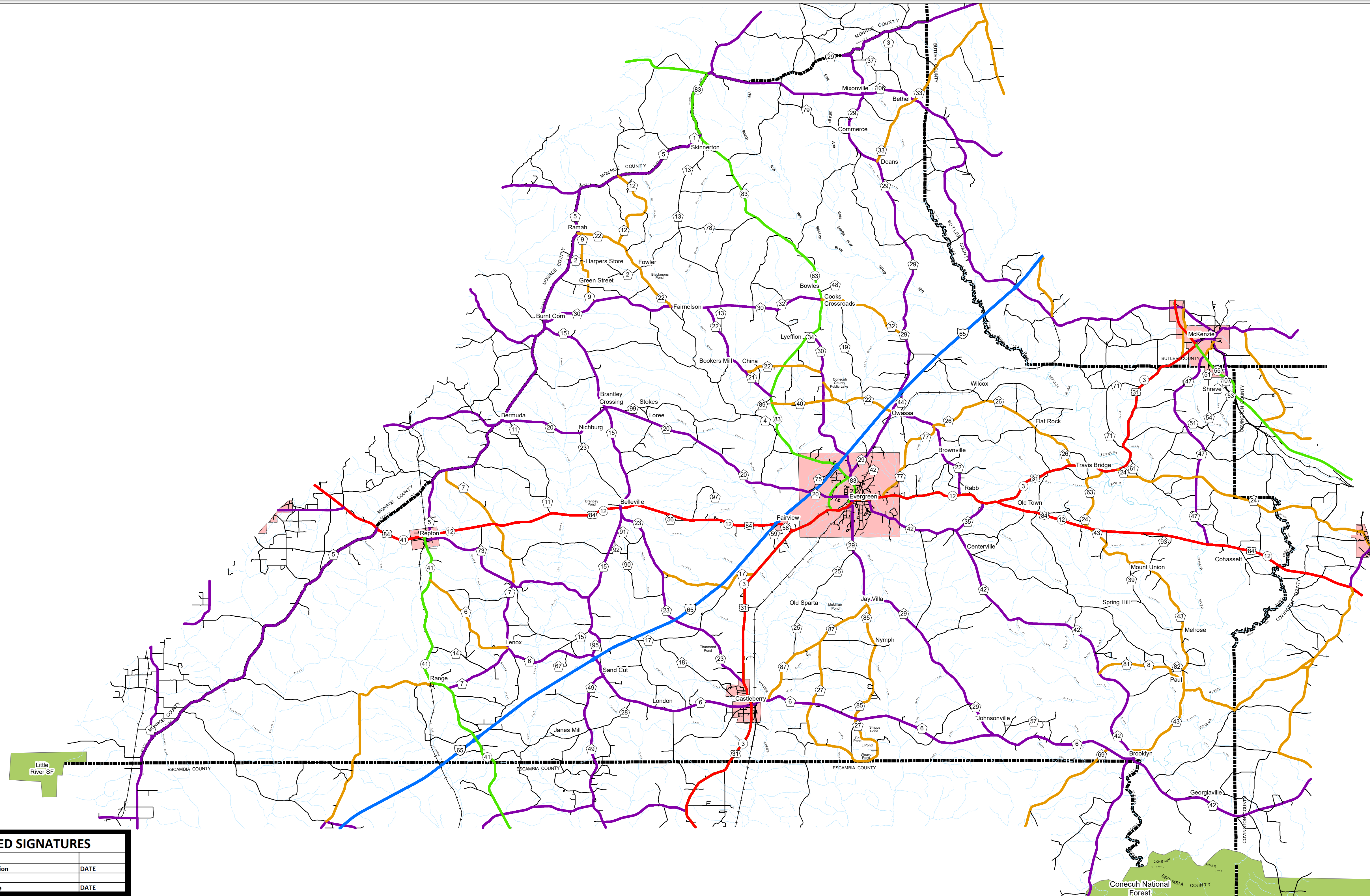



CONECUH COUNTY HIGHWAY FUNCTIONAL CLASSIFICATION SYSTEM



APPROVED SIGNATURES	
Federal Highway Administration	DATE
Bureau Chief Maintenance	DATE




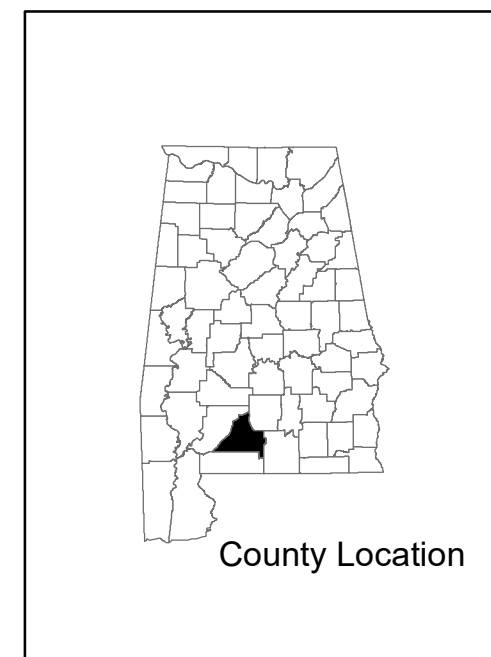
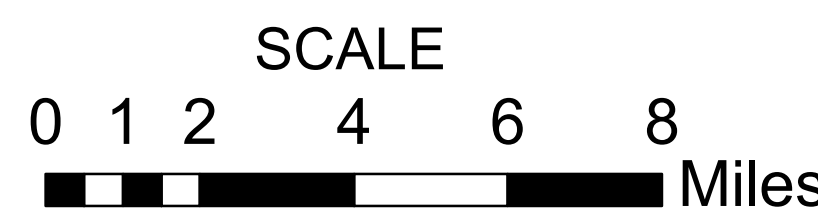
Federal Highway Administration
Alabama Division Office

CONECUH COUNTY ALABAMA DEPARTMENT OF TRANSPORTATION HIGHWAY FUNCTIONAL CLASSIFICATION

REVISIONS	
DATE	COMMENTS
July, 2021	Added New Border and Legend

Disclaimer of Liability:
Due to the scale of this map neither the Alabama Department of Transportation (ALDOT) or the State of Alabama nor any employees and contractors thereof make any warranty, expressed or implied, or assumes any legal liability or responsibility for the accuracy, completeness, or usefulness of any information contained on this map.

FHWA APPROVAL DATE
DATE: July, 2021



LEGEND	
Highway Functional Classification	
— 1 Interstate	Railroad
— 2 Principal Arterial-Other Freeways and Expressways	INTERSTATE
— 3 Principal Arterial-Other	U.S.
— 4 Minor Arterial	STATE
— 5 Major Collector	COUNTY
— 6 Minor Collector	City Limit
— 7 Local Road	County Boundary
Proposed Road	
Open Water	
Streams / Creeks	
Large Urban Area	
Large Urban Study Area	
Small Urban Area	
State Parks	
Conecuh National Forest	