

A

B

C

D

E

F

G

H

I

1

1

2

2

3

3

4

4

5

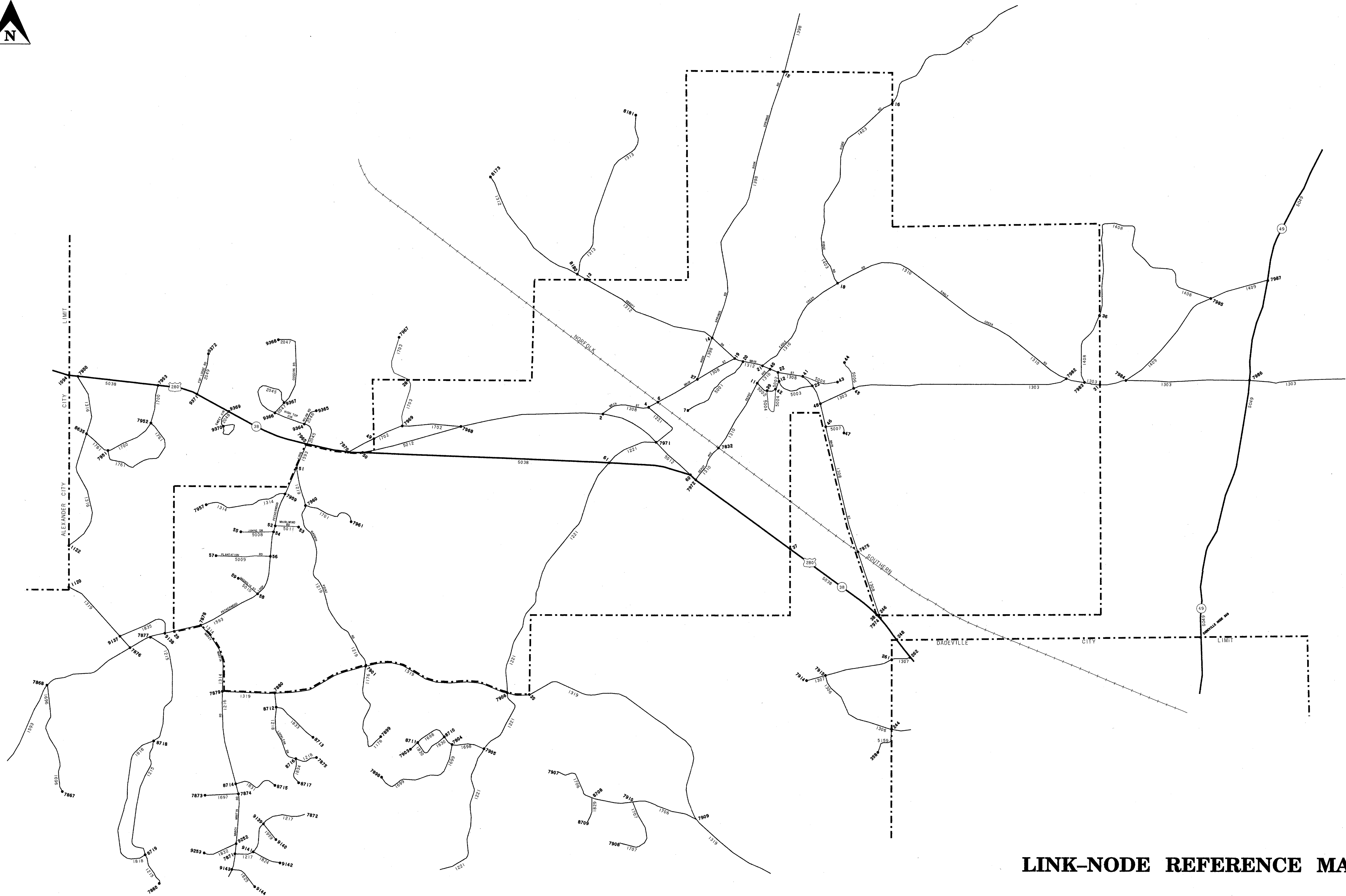
5

6

6

7

7



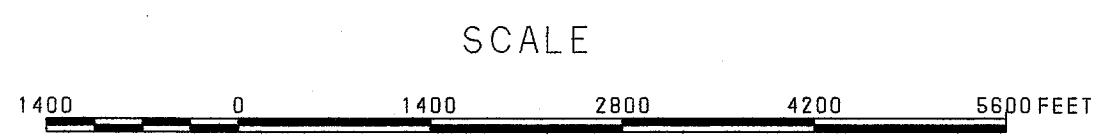
LEGEND

- Node Symbol •
- Link Number 1686
- Node Number 8565
- Railroad
- County Limits
- Corporate Limits
- City Streets
- County Link Route
- State and U.S. Link Route

FOR ASSISTANCE IN SECURING INFORMATION ON ROUTES OR STREETS NOT SHOWN AND TO SECURE NEW LINK-NODE INFORMATION CALL AL. DEPT. OF TRANSPORTATION AT 242-6400 OR FAX REQUIREMENTS AT 242-6403 OR 269-0827

CITY BOUNDARIES ARE PLOTTED USING ALL AVAILABLE DESCRIPTIONS AT DATE OF REVISION. THE DEPARTMENT OF TRANSPORTATION CANNOT ACCEPT RESPONSIBILITY FOR INACCURACIES RESULTING FROM UNOBTAINABLE OR UNKNOWN DATA

THIS MAP HAS BEEN PREPARED FROM FEDERAL, STATE AND LOCAL SOURCES. THE ALABAMA DEPARTMENT OF TRANSPORTATION IS NOT RESPONSIBLE FOR INFORMATION OBTAINED FROM THESE SOURCES CERTAIN INFORMATION ON THIS MAP MAY HAVE BEEN CHANGED OR REVISED SINCE THIS MAP WAS COMPILED.



REVISIONS

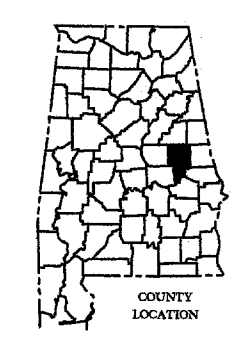
FEATURE	DATE	GRID
ADDED LINKS 2045-2049 AND NODES 9364-9372	12/28/06	B,C-3,4

LINK-NODE REFERENCE MAP

JACKSONS GAP

ALABAMA

PREPARED BY THE
ALABAMA DEPARTMENT OF TRANSPORTATION
BUREAU OF TRANSPORTATION PLANNING
SPECIAL STUDIES DIVISION
IN COOPERATION WITH THE
U.S. DEPARTMENT OF TRANSPORTATION
FEDERAL HIGHWAY ADMINISTRATION



COMPILED FROM DATA AS OF
MAY, 2005

A

B

C

D

E

F

G

H

I