



# **2011 Annual Report**

## **(January through December 2011)**

### **Coliseum Boulevard Plume Site**

### **Montgomery, Alabama**

**Submitted By:**

**Alabama Department of Transportation**  
**1409 Coliseum Boulevard**  
**Montgomery, Alabama**

**April 2012**  
**R1 – September 2012**

---

**2011 Annual Report  
(January through December 2011)**

---

**COLISEUM BOULEVARD PLUME SITE  
MONTGOMERY, ALABAMA**

---

**SUBMITTED BY:**

**ALABAMA DEPARTMENT OF TRANSPORTATION  
1409 COLISEUM BOULEVARD  
MONTGOMERY, ALABAMA**



**April 2012  
R1 – September 2012**



## Table of Contents

<b>1.0</b>	<b>Introduction</b>	<b>1</b>
<b>2.0</b>	<b>Institutional Controls</b>	<b>1</b>
2.1	Permanent Deed Restrictions	1
2.2	Institutional Control Program (ICP) Activities in 2011	2
2.3	Efforts to Obtain Deed Restrictions on Properties Not Presently Subject to a Groundwater Access/Use Deed Restriction	2
2.4	Efforts to Maintain Enforceability of Deed Restriction	2
2.4.1	Transfers of Ownership by Deed.	3
2.4.2	Transfer of Ownership by Foreclosure.	3
2.4.3	Bond For Title.	4
2.4.4	Transfers by Tax Sale	4
2.4.5	Transfers from Bankruptcy	5
2.5	Random Review of ICB Property Records	5
2.5.1	Random Review Results	6
2.6	Notifications and Review	6
2.6.1	Alabama Geological Survey	6
2.6.2	Alabama Department of Environmental Management	6
2.6.3	City of Montgomery Plumbing, Gas, and Mechanical Department	6
2.6.4	Contact with Registered Well Drillers and Pool Installers.	7
2.6.5	Summary of Findings	7
2.6.6	Aerial Photography Survey	7
2.6.7	Water Well Inspections and Surveys	7
2.6.8	Utility Notifications (Alabama One Call)	8
2.6.9	Area Reconnaissance & New Construction	9
<b>3.0</b>	<b>Corrective Measures Effectiveness</b>	<b>9</b>
3.1	Monitoring	9



## Table of Contents

3.1.1	Surface Water	9
3.1.2	Groundwater	12
3.2	Engineering Controls	13
3.2.1	Kilby Ditch / Low-Lying Area	13
3.2.2	Southwest Treatment Area (SWTA)	14
<b>4.0</b>	<b>Outreach</b>	<b>14</b>
4.1	Community Outreach	14
4.2	Public Meetings, Tours, Presentations, Weekly Newsletter	15
4.3	Special Program Community Outreach & Involvement	15
4.4	Information Website and Answering Services	16

## Tables

Table 3-1a	Results of Analyses for TCE in Surface Water from the Low-Lying Area Effectiveness Locations
Table 3-1b	Results of Analyses for TCE in Surface Water from the Low-Lying Area Compliance Point
Table 3-2a	Results of Analyses for TCE and pH in Surface Water from the SWTA Effectiveness Locations
Table 3-2b	Results of Analyses for TCE and pH in Surface Water from the Southwest Treatment Area Compliance Point
Table 3-3	Results of Analyses for TCE in Surface Water from the Bama Bud, Zoo Pond and Zoo Ditch Sample Locations
Table 3-4a	Results of Analyses for Volatile Organic Compounds (VOCs) in Groundwater Samples from the Boundary Wells
Table 3-4b	Results of Analyses for Volatile Organic Compounds (VOCs) in Groundwater Samples from the CBP Effectiveness Wells
Table 3-4c	Results of Analyses for TCE in Groundwater Samples from Effectiveness Monitoring Wells Compared to the Effectiveness Concentration





**Figures**

Figure 3-1 Surface Water Monitoring Within And Near The Low-Lying Area

Figure 3-2 Surface Water Monitoring Locations In Southwest Treatment Area

Figure 3-3 Surface Water Monitoring Locations Within City Of Montgomery Zoo

Figure 3-4 Long Term Groundwater Water Monitoring Locations

Figure 3-5 Average Groundwater Elevations (January 2011 To December 2011)

Figure 3-6 Groundwater Velocities (January 2011 To December 2011)

Figure 3-7 TCE Concentrations In Groundwater; January 2011

Figure 3-8 TCE Concentrations In Groundwater; July 2011

Figure 3-9 Cis-1,2-Dichloroethane Concentration In Groundwater; January 2011

Figure 3-10 Cis-1,2-Dichloroethane Concentration In Groundwater; July 2011

Figure 3-11 Vinyl Chloride Concentration In Groundwater; January 2011

Figure 3-12 Vinyl Chloride Concentration In Groundwater; July 2011

Figure 3-13 Carbon Tetrachloride Concentration In Groundwater; January 2011

Figure 3-14 Carbon Tetrachloride Concentration In Groundwater; July 2011

Figure 3-15 Chloroethane Concentration In Groundwater; January 2011

Figure 3-16 Chloroethane Concentration In Groundwater; July 2011

Figure 3-17 Chloroform Concentration In Groundwater; January 2011

Figure 3-18 Chloroform Concentration In Groundwater; July 2011

Figure 3-19 1,1-Dichloroethane Concentration In Groundwater; January 2011

Figure 3-20 1,1-Dichloroethane Concentration In Groundwater; July 2011

Figure 3-21 1,1-Dichloroethene Concentrations In Groundwater; January 2011

Figure 3-22 1,1-Dichloroethene Concentrations In Groundwater; July 2011

Figure 3-23 Methylene Chloride Concentration In Groundwater; January 2011

Figure 3-24 Methylene Chloride Concentration In Groundwater; July 2011

Figure 3-25 Tetrachloroethylene Concentration In Groundwater; January 2011

Figure 3-26 Tetrachloroethylene Concentration In Groundwater; July 2011



## Table of Contents

### Appendices

- A Coliseum Boulevard Plume Properties With Executed and Not-Executed Covenants
- B Coliseum Boulevard Plume Institutional Control Verification Review For Deed Restrictions
- C Coliseum Boulevard Plume Notifications
- D Coliseum Boulevard Plume 2011 Trend Analysis
- E MW-357 Action Plan



## **Coliseum Boulevard Plume**

2011 Annual Report  
(January through December  
2012)

### **1.0 Introduction**

On December 6, 2011, the Alabama Department of Environmental Management (ADEM) and the Alabama Department of Transportation (ALDOT) executed a "Settlement Agreement for Voluntary Response" (the "Agreement"); which set out the site response actions for assessment and remediation of the Coliseum Boulevard Plume (CBP), an area in Montgomery, Alabama where the groundwater contains concentrations of trichloroethylene ("TCE")(the "Site"). The Agreement requires ALDOT to implement and maintain approved Corrective Measures and conduct comprehensive monitoring of groundwater and surface water. ALDOT is to report annually the status and results of all investigations and corrective measures which includes both engineering and institutional control programs.

This 2012 Annual Report presents data collected and analyzed, and the status of engineering and institutional controls in calendar year 2011.

### **2.0 Institutional Controls**

In July 2009, ADEM approved an Institutional Control Program ("ICP") as one component of a comprehensive remedial and management plan to be implemented within the Institutional Control Boundary ("ICB") of the CBP. The ICB contains the area of TCE-contaminated groundwater in 2009, plus the additional area predicted to become contaminated from horizontal transport of the plume by calendar year 2039, plus 100 ft. The ICP combines legal, administrative and outreach components designed to prevent or minimize human exposure to groundwater within the ICB.

#### **2.1 Permanent Deed Restrictions**

The primary legal component of the ICP is a permanent deed restriction for each parcel of real property within the ICB that prohibits access and/or use of groundwater associated with the parcel without the express approval of ALDOT (hereinafter "Deed Restriction"). Deed Restrictions for some ICB properties were conveyed to ALDOT as part of a court-approved settlement of legal proceedings, and Deed Restrictions for other properties were included in the terms of Covenants ("Covenant"), i.e., private treaty agreements, between the property owner and ALDOT. After execution by the property owner and/or his legal representative and conveyance to ALDOT, the document describing the Deed Restriction for each property is recorded in the official land records maintained in the Office of the Judge of Probate (OJOP) of Montgomery County, where the Deed Restriction is indexed in a manner that provides legal notice



of the groundwater access/use restriction to anyone having a present or future legal interest in the subject parcel of real property.

To date, Deed Restrictions have been executed, recorded and indexed in the OJOP for more than 97% of the individual parcels of real property within the ICB (more than 98% of the total acreage of the ICB). A list of properties within the ICB that have a deed restriction is provided in Appendix A.

## **2.2 Institutional Control Program (ICP) Activities in 2011**

In compliance with the ICP, ALDOT continued efforts to obtain Deed Restrictions for the remaining properties for which a Deed Restriction has not been executed and recorded and to assure continued enforceability of the Deed Restrictions previously obtained.

## **2.3 Efforts to Obtain Deed Restrictions on Properties Not Presently Subject to a Groundwater Access/Use Deed Restriction**

As noted above, ALDOT has obtained and recorded Deed Restrictions on more than 97% of the properties within the ICB. A list of properties within the ICB that do not have an executed Deed Restriction is provided in Appendix A. During 2011, ALDOT contacted the owners of each of these properties, provided them with information about the CBP, and made offers to compensate them in exchange for their agreement to execute and convey to ALDOT a Deed Restriction that would permanently prohibit access/use of groundwater without ALDOT approval.

## **2.4 Efforts to Maintain Enforceability of Deed Restriction**

ALDOT monitored documents and other records of legal process at the OJOP, Montgomery County Tax Assessor's Office (MCTA) and the United States Bankruptcy Court to identify transfers of ownership of ICB properties and to assess whether the legal document(s) that memorialized the transfer of ownership to the "new owner," whether by deed or Bond for Title, incorporated or referenced the presence of the previously recorded and indexed Deed Restriction applicable to the property. To facilitate this determination, ALDOT conducted the following tasks:



## Coliseum Boulevard Plume

2011 Annual Report  
(January through December  
2012)

### 2.4.1 Transfers of Ownership by Deed.

- a. For each ICB property for which a transfer of ownership by deed occurred in 2011, ALDOT reviewed the deed recorded at OJOP to ascertain whether the 2011 deed properly referenced the Deed Restriction prohibiting groundwater access/use that was previously indexed against the previous deed for the property;
- b. Created and provided to OJOP a list of ICB properties that denoted the street address and OJOP file stamp designation (i.e., date, book and page number in land records) for all ICB Deed Restrictions recorded and indexed at the OJOP to assure that OJOP would have all information needed to cross-index a Deed Restriction to any new document of ownership (i.e., deed or BFT) recorded for the subject parcel of property. See ICP Forms 1A, Appendix B and 2A, Appendix C.
- c. In or around July 2011, and January 2012, ALDOT provided written, express notice of the Deed Restriction for a specific ICB property to the person/entity who took ownership of an ICB property during the preceding six months of 2011 (see ICP Forms 2A and/or 2B in Appendix B); and

### 2.4.2 Transfer of Ownership by Foreclosure.

- a. ALDOT searched OJOP records, legal notices published in the Montgomery Advertiser and Montgomery Independent to identify foreclosures of properties within the ICB during 2011;
- b. Reviewed OJOP records of each identified foreclosure to determine if the foreclosure deed, when recorded, properly referenced and/or incorporated the Deed Restriction and was cross-indexed to the Deed Restriction;
- c. Created and provided to OJOP a list of ICB properties foreclosed in 2011, that denoted the street address and OJOP file stamp designation (i.e., date, book and page number in land records) for the ICB Deed Restrictions that was previously recorded and indexed at the OJOP for each foreclosed property to assure that OJOP would have all information needed to cross-index the Deed Restriction to the new deed resulting from foreclosure;
- d. Provided to each individual or entity taking ownership of a foreclosed ICB property in 2011, a written, express notice of the applicable Deed Restriction for the property;



## Coliseum Boulevard Plume

2011 Annual Report  
(January through December  
2012)

- e. Provided written, express notice of the applicable Deed Restriction to the attorney representing each party to the transfer of ownership of an ICB property that was foreclosed in 2011. Such notice was sent in conjunction with the quarterly, semi-annual and annual reviews typically in the month following each quarter of the calendar year (e.g., typically January, April, July, and October); and
- f. Documented the foreclosure review findings for ICB properties. See ICP Forms 1A, 1B in Appendix B, and 2A, 2B, 2C and 2D in Appendix C.

### 2.4.3 Bond For Title.

- a. ALDOT searched records of OJOP and MCTA to identify Bond For Title (BFT) agreements for ICB properties recorded and indexed in 2011;
- b. Reviewed each BFT agreement recorded in 2011 to determine if the BFT properly incorporated, referenced and was cross-indexed to the applicable Deed Restriction for the property;
- c. Created and provided to OJOP a list of BFT agreements for ICB properties recorded in 2011, that denoted the street address and OJOP file stamp designation (i.e., date, book and page number in land records) for the ICB Deed Restrictions recorded and indexed at the OJOP for the subject BFT properties to assure that OJOP would have all information needed to cross-index a Deed Restriction to the new BFTs (see ICP Forms 1A and 1 B in Appendix B); and
- d. Provided express, written notice of the applicable Deed Restriction (see ICP Forms 2E or 2F in Appendix C) to each BFT purchaser of an ICB property in 2011. This express notice was provided in July 2011 and January 2012 for those BFT purchasers who recorded BFTs in the six months preceding the July or January notice date. Documented results of the calendar year BFT review are provided on ICP Form 1A and Form 1B in Appendix B, and Forms 2E and 2F in Appendix C.

### 2.4.4 Transfers by Tax Sale

- a. ALDOT searched records of MCTA and Montgomery Independent to identify tax sales of ICB properties occurring in 2011; and



- b. Provided to each purchaser of a tax sale certificate for an ICB property in 2011 express, written notice of the Deed Restriction applicable to each specific ICB property. (See ICP Forms 3A or 3B in Appendix C).

This express notice was provided in July 2011 and January 2012 for tax sales that occurred in the six months preceding the July or January notice date. Documented results of the calendar year tax sale review are provided on ICP Forms 1A and 1B in Appendix B, and Forms 3A and 3B in Appendix C.

#### 2.4.5 Transfers from Bankruptcy

- a. Every quarter of the calendar year, ALDOT searched the Public Access to Court Electronic Records (PACER) database to identify individuals with a pending bankruptcy case who held ownership interest in an ICB property;
- b. Identified the bankruptcy trustee, attorney of debtor, and all parties with a possible secured interest in an the ICB property; and
- c. Provided each with express, written notice of the Deed Restriction applicable to a property listed as an asset of the debtor's bankruptcy estate. This express notice was sent in or around April, July, and October 2011 and January 2012 in conjunction with the quarterly, semi-annual and annual reviews. The bankruptcy review results are provided on ICP Forms 1A and 1B in Appendix B, and Forms 3C, 3D, 3E, 3F, 3G and/or 3H in Appendix C

#### 2.5 Random Review of ICB Property Records

The ICP provides that ALDOT will annually review a random sample of the OJOP records of ICB properties that were not determined to be subject to a property transfer via deed (see Section 2.4.1), foreclosure (see Section 2.4.2), bond for title transfer (see Section 2.4.3), tax sale (see Section 2.4.4) or bankruptcy (see Section 2.4.5) to verify that Deed Restrictions conveyed to ALDOT as the result of a settlement agreement for litigation and/or private treaty agreements (i.e., Covenants), continue to be properly indexed at the OJOP to provide proper constructive notice to those having a present or future interest in an ICB property subject to the Deed Restriction. Pursuant to the procedures set out in the ICP, if the annual review of a 10% random review reveals any example of inadequate or improper indexing of the Deed Restriction so that proper constructive notice of the Deed Restriction is not evident to those having a present or future interest in a specific ICB property, ALDOT must review all ICB property records



to assure that proper indexing and notice of the Deed Restriction is accomplished. The results of the 2011 calendar year random review are provided below:

#### 2.5.1 Random Review Results

In 2011, ALDOT reviewed OJOP records for 195 properties and determined that the Deed Restriction for each property was properly indexed to give constructive notice to anyone with a present or future interest in the subject property. The results of the random review are provided on ICP Form 1B in Appendix B.

### **2.6 Notifications and Review**

ALDOT continued efforts to assure that there was no unauthorized access to groundwater within the ICB during 2011. As documented below, ALDOT maintained contact with agencies and organizations responsible for approving or monitoring those who intend to drill wells or perform activities that could result in contact with groundwater. This information is documented on Form 4 in Appendix C, and the list of organizations and contacts is included in Appendix C, Attachment 1. Findings for 2011 are presented below.

#### 2.6.1 Alabama Geological Survey

Activity: Reviewed "Notice of Intent to Drill" forms for calendar year 2011.

Finding: No new wells proposed or constructed within the ICB.

#### 2.6.2 Alabama Department of Environmental Management

Activity: Reviewed ADEM "Notice of Intent to Drill" forms for Montgomery County for calendar year 2011 to determine possible well-drilling activity within ICB.

Finding: ADEM records do not reflect any proposed or constructed water wells within the ICB.

#### 2.6.3 City of Montgomery Plumbing, Gas, and Mechanical Department

Activity: On February 15, 2012, met with Ms. Cindy Thompson, Office Manager for City's Plumbing, Gas, and Mechanical Department, to review applications for permits to drill water wells during 2011 within Zip Code 36110, which





encompasses all of the ICB. Ms. Thompson reported that that no applications for well drilling within Zip Code 36110 were filed.

**Finding:** No new wells proposed or constructed within Zip Code 36110, i.e., ICB, during calendar year 2011.

#### 2.6.4 Contact with Registered Well Drillers and Pool Installers.

**Activity:** During the September 2011, notification letters (see Appendix C, Forms 9 and 10) were sent to well drillers registered with the State of Alabama and pool installers to inform them of the CBP and the Deed Restrictions that prohibit access to groundwater within the ICB without express approval of ALDOT. The letter also invited comment or questions. Copies of the notification letters were provided to ADEM.

**Finding:** ALDOT received no comments or questions from registered well drillers or pool installers.

**NOTE:** Supplemental written notices of the Deed Restrictions on ICB properties will be provided to all private, well-drillers and pool installers in Alabama on an annual basis.

#### 2.6.5 Summary of Findings

Based on review of known private, state and municipal sources of information regarding intent to drill and construction of water wells, no water wells were constructed within the ICB in 2011. Findings are tabulated on Form 4 of Appendix C.

#### 2.6.6 Aerial Photography Survey

An aerial survey of the ICB was not available for 2011. ALDOT will continue to monitor sources of aerial photography of the ICB area, when available, to supplement other efforts to identify activities within the ICB that could result in groundwater contact.

#### 2.6.7 Water Well Inspections and Surveys

**Activity:** In addition to routine vehicular reconnaissance on roads and streets throughout the ICB, a more focused, comprehensive reconnaissance was



## Coliseum Boulevard Plume

2011 Annual Report  
(January through December  
2012)

conducted on February 15, 2012 to supplement ALDOT's on-going observations of the ICB for possible unpermitted water wells.

Finding: No unpermitted water wells were observed within the ICB.

### 2.6.8 Utility Notifications (Alabama One Call)

Southern Earth Sciences (SES), contractor to ALDOT, became a member of Alabama One Call (Alabama 811) in September 2010. Alabama One Call notifies SES of requests to excavate or drill within the ICB based on a shape file of the area.

Finding:

- In calendar year 2011, 153 notices were received through the Alabama 811 Call program.
- Twenty (20) notices were outside the ICB. No follow-up communication was made to the party giving notice of an excavation (the "Caller") for those locations.
- Notifications of the CBP were made to callers for 70 locations. Telephone notifications were made to the contact provided through Alabama 811. In a few cases, notification of the CBP was by e-mail. The notifications included information of the approximate depth to groundwater at the work site and the website address to provide further information about the CBP. For planned excavations that presented a reasonable chance of contact with groundwater, ALDOT recorded details regarding the type of work and expected maximum excavation depth of the planned excavation. Callers were also informed of the CBP information website ([www.coliseumboulevardplume.com](http://www.coliseumboulevardplume.com)).
- When ALDOT determined that the work identified in the Alabama 811 notice would not reasonably result in exposure to groundwater, no follow-up communication was made to the Caller. Examples of this type of work deemed unlikely to result in groundwater exposure are cable installation where the maximum depth of excavation was one foot or less and construction of a fence or deck where the excavation was a post hole or support with a maximum depth of 3 feet.



#### 2.6.9 Area Reconnaissance & New Construction

**Activity:** ALDOT continued on-going, periodic observations throughout the ICB to identify activities that may be related to changes in land cover from development, construction, or other activities that could reasonably result in access to groundwater.

ALDOT obtained agreement with the City of Montgomery Building Permit Office to notify ALDOT of all building permit applications within the ICB.

**Finding:** No consequential changes in land cover, land use, storm-water conveyances, demolitions, or major modifications to the land were observed that could reasonably result in access to groundwater. ALDOT did continue CBP-related reclamation work at the Southwest Treatment Area.

### **3.0 Corrective Measures Effectiveness**

#### **3.1 Monitoring**

All surface water and groundwater monitoring documentation, as defined in Sections VIII.E and VIII.F of the Agreement, have been provided to ADEM in the 2011 Quarterly Status Reports. For the 2012 Annual Report, this information will be provided with the annual report.

The following monitoring activities were performed in 2011:

##### 3.1.1 Surface Water

Surface water was routinely monitored at 23 locations in the following areas:

- Kilby Ditch / Low-Lying Area (11 effectiveness locations, LLA-1 through LLA-11, and 1 compliance location, LLCP-1). See Figure 3-1.
- Southwest Treatment Area (5 effectiveness locations, SWA-1 through SWA-5, and 1 compliance location, DSN001). See Figure 3-2.
- Three Mile Branch (3 sample locations, TMB-1, TMB-2 and TMB-3). See Figure 3-1.



- City of Montgomery Zoo (1 ditch, ZD, and 1, ZP). See Figure 3-3.

As per the Agreement, one additional surface water sample, identified as Bama Bud (BB), will be added to the monitoring program beginning in 2012. This sample location is shown on Figure 3-1.

### Results

#### **Kilby Ditch / Low-Lying Area**

TCE surface water concentrations were consistent with previous sample results reported in the 2010 Status Reports and within the expected concentration values based on the TCE distribution in the groundwater.

In the Low-Lying Area, TCE concentrations in samples from LLA-1 range from 1.6 ug/L to 8.0 ug/L and are representative of TCE concentrations in the Kilby Ditch base flow prior to entering the wetland treatment area. Sample results in the wetland treatment area measured at LLA-3 (mid-point) and LLA-2 (end-point) show a TCE concentration reduction due to the remedial processes in the constructed wetland treatment system. Effectiveness sample results are shown on Table 3-1a.

Sample locations LLA-9, LLA-10 and LLA-11 are south of North Boulevard and surface water from this area denotes a second conveyance point of water containing TCE into the Low-Lying Area. Surface water from that area is sampled at LLA-4, which is north of the North Boulevard as the water enters the wetland treatment system. Surface water at LLA-4 had TCE concentrations that ranged from 2.4 ug/L to 11.9 ug/L. These sample concentrations were consistent with TCE values reported in 2010. Sample locations, LLA-8 and LLA-7 are downstream of LLA-4 and these sample results show a reduction in TCE due to stream channel turbulence/aeration from the J-Hooks and Cross-Vanes that were installed in the Lower Kilby Ditch (Figure 3-1 and Table 3-1a).

LLA -5 and LLA-6 are in the interceptor trench in the northern portion of the Low-Lying Area; no TCE was detected at these locations.

TCE was not detected in samples from the surface water compliance point location, LLCP-1, in 18 out of 21 samples. The concentration of TCE in the other three samples ranged from 1.2 ug/L to 1.5 ug/L. These sample results are well below the monthly average TCE value of 37.38 ug/L as required by the Agreement (Table 3-1b).

Replanting of wetland vegetation in the constructed wetland was completed in March



## Coliseum Boulevard Plume

2011 Annual Report  
(January through December  
2012)

2011. In 2011, LLCP-1 was sampled once a month in January, February and March, and semimonthly from April through December. Per the Agreement, this sample location will be sampled semimonthly for the duration of the corrective measures program.

Based on the reported results, the corrective measures implemented for the Kilby Ditch / Low-Lying Area intercepted the northeastern portion of the CBP and reduced TCE concentrations below the allowable limit specified in the Agreement.

### Southwest Treatment Area

The SWTA is designed to maintain control of the southwest portion of the CBP by maintaining a surface water elevation of approximately 121 ft. MSL or less in the Dewatering Pond. The water elevation is controlled by a pump that discharges water to the Transfer Pond. The Transfer Pond contains two pumps that discharge water to the Discharge Pond. ALDOT completed construction of the Discharge Pond in August 2011. Water from the Transfer Pond is piped through a junction valve that can direct water to the Discharge Pond or to the Alternative Treatment Basin (ATB). Discharge of water to the ATB would only be performed if additional treatment of TCE is necessary. Water in the Discharge Pond gravity flows to the Discharge Pond Ditch, then to the natural wetlands and subsequently to the New Town floodgate (Figure 3-2).

As shown on Figure 3-2, samples are collected at surface water area (SWA) locations SWA-1 through SWA-5 to evaluate the effectiveness of the SWTA corrective measure. TCE concentrations in samples from SWA-1 ranged from 1.1 ug/L to 4.0 ug/L. The highest TCE concentration in SWA-2 was 2.5 ug/L. Surface water samples collected at SWA-3 through SWA-5 had no TCE detections in 2011. TCE results for all the SWA samples are provided in Table 3-2a.

From January through early August, 2011; compliance point DSN001 was associated with the former North Montgomery Materials discharge near the natural wetlands (NPDES permit AL0071790). Beginning with the August 26, 2011 sample collection, DSN001 compliance point sampling was performed in accordance with NPDES permit AL0081167 that was established for the CBP discharge. The location for DSN001 was moved to the New Town floodgate with the issuance of NPDES permit AL0081167. The allowable TCE concentration limits established in NPDES permit AL0081167 is



## Coliseum Boulevard Plume

2011 Annual Report  
(January through December  
2012)

37.94 ug/L (maximum) and 17.47 ug/L (average) based on semimonthly samples. TCE was not detected in surface water samples at DSN001 in 2011 (Table 3-2b).

Based on the sample results collected in 2011, the SWTA corrective measures are controlling and treating TCE in the groundwater from the southwest portion of the CBP.

### **Bama Bud, Zoo Pond, Zoo Ditch and Three Mile Branch**

As noted earlier, the Bama Bud surface water sample location was added in the Agreement and this location will be sampled beginning in 2012. Results of surface water samples from the Zoo Pond, Zoo Ditch (Figure 3-3) and Three Mile Branch (Figure 3-1) for TCE are provided in Table 3-3. TCE was not detected in any of these samples.

#### 3.1.2 Groundwater

Ninety-nine wells (Tables 3-4a, 3-4b and Figure 3-4) were monitored within the CBP to evaluate the effectiveness of the corrective measures and compliance with the Agreement:

- Thirteen (13) Boundary Wells (BDY) were monitored for compliance at the perimeter of the ICB. BDY wells were installed in October/November 2011, with the exception of BDY-03. BDY-03 will be installed in 2012.
- Eighty-four (84) Corrective Measures Effectiveness (EFF) wells were monitored within the ICB;
- Two (2) Background Wells were monitored.

TCE concentrations in samples of water from the EFF wells were compared to the Effectiveness Concentrations in Table VIII.3.b of the Agreement to determine if the sample concentrations were below concentrations predicted by the Site Wide numeric model. Trends for EFF wells also were evaluated and presented in Appendix D.

Groundwater Protection Standards on Table VIII.3.a of the Agreement were not exceeded at any of the BDY wells. Only two constituents were detected: chloroform, a common disinfection byproduct found in potable water and wastewater and a single detect of a trace (1.2 µg/L) of methylene chloride (see Tables 3-4a and 3-4b).



## Coliseum Boulevard Plume

2011 Annual Report  
(January through December  
2012)

Isoconcentration maps for TCE are provided for January (Figure 3-7) and July (Figure 3-8) 2011.

Representative isoconcentrations maps could not be produced for other Constituents of Concern (COCs) because of variable and inconsistent detections of COCs in the groundwater samples. Figures 3-9 through 3-26 depict concentration ranges for the other COCs.

With the exception of one well, MW-357, TCE did not exceed the Effectiveness Concentration for any of the EFF wells (see Table 3-4c). MW-357 was constructed within 50-feet of a former production well (abandoned and grouted in 2006) at the Montgomery Zoo and the TCE that exceeds the EFF concentration in this well is attributable to the construction and past operation of the former production well. A discussion of the former Montgomery Zoo production well and occurrence and trends of TCE at MW-357 are presented in Appendix E. MW-357 will be monitored quarterly for TCE until the current decreasing trend in TCE is below the Effectiveness Concentration for this well.

Of the remaining nine COCs, the following seven did not have any concentration exceeding its Groundwater Protection Standard: cis-1,2-dichloroethene, vinyl chloride, chloroethane, chloroform, 1,1-dichloroethane, methylene chloride, and tetrachloroethylene. Cis-1,2-dichloroethene and vinyl chloride are common degradation products of TCE. These constituents are detected only in areas close to surface waters (Kilby Ditch and Low Lying Area) and all at levels below the Groundwater Protection Standard (GWPS). Throughout the remainder of the CBP where the naturally low pH of the groundwater prevents the growth of dehalococoides these constituents have not been detected,

The two COCs with concentrations exceeding the GWPS were carbon tetrachloride and 1,1-dichloroethene. Both COCs are over an order of magnitude less than the corresponding TCE concentrations in the groundwater.



## **Coliseum Boulevard Plume**

2011 Annual Report  
(January through December  
2012)

culverts. These engineering controls were inspected monthly and are in good condition. In addition, the two 6x7 foot box culverts that were placed in the former West Kilby Ditch are functioning as designed.

### **3.2.2 Southwest Treatment Area (SWTA)**

Engineering controls in the SWTA include fencing along the perimeter of the SWTA and pumping from the Dewatering and Transfer Ponds.

- In 2011, a chain-link fence was constructed around most of the SWTA. Locking gates and signs were posted. The remaining portions of the perimeter fence will be constructed in 2012.
- The southwest portion of the CBP is captured and controlled by pumping from the Dewatering Pond. Groundwater elevation in the Dewatering Pond was maintained at approximately 121 feet mean sea level (ft. MSL) in 2011. The estimated average recovery of water in the Dewatering Pond was 520,000 gallons per day. This average is based on the pump discharge curve and run times.
- ALDOT has issued a purchase order for the purchase and installation of totalizing flow meters for both the Dewatering Pond pump and Transfer Pond pumps. ALDOT will install an automated float-control system to operate the pumps at specified water elevations. In addition, a telemetry system will be installed to allow remote monitoring of the pumps. This equipment is scheduled to be installed in 2012.

## **4.0 Outreach**

### **4.1 Community Outreach**

The Community Outreach Group (COG) met on the following dates, with the general agenda:

- June 21, 2011 (Project and Constructed Wetlands Update)
- September 6, 2011 (Construction of Boundary Wells and neighborhood notification)





#### **4.2 Public Meetings, Tours, Presentations, Weekly Newsletter**

On March 1, 2011, ALDOT conducted a program for the Montgomery Area Association of Realtors (MAAR) to inform and update those involved in real estate transactions in the CBP.

In June 2011, a presentation about the CBP Constructed Wetland, and Southwest Treatment Area was given at the annual ADEM Groundwater Conference.

Scott Hughes, ADEM Public Information Officer and John Guarisco, Alabama Department of Public Health Toxicologist, toured the KD / LLA and Southwest Treatment Area.

ALDOT sent weekly newsletters by email and US mail to interested parties and members of the COG. These weekly newsletters provided details about upcoming project activities and notice of upcoming COG meetings. These weekly newsletters were posted and archived on the CBP webpage.

#### **4.3 Special Program Community Outreach & Involvement**

In September, 2011, ALDOT began installing the Boundary Wells and abandoning the continuous multi-channel tube (CMT) wells. Prior to commencement of this work, ALDOT notified the local media and public and answered questions regarding the upcoming activities:

- Information was posted on the CBP web page;
- Informational brochures and door hangers were prepared and distributed to the residents in the area of proposed work activities. The brochures included detailed information of the work and photos of the equipment to be used, an overview of the history of the CBP, the names and contact information of the COG members and ALDOT and ADEM Project Manager, the CBP web page address, and the 24 Hour Information Line phone number;
- Public services (Mail, Garbage Collection, Transit and Schools Buses, and Fire and Safety) were advised of the planned work to minimize disruption during the project, and;



**Coliseum Boulevard  
Plume**

2011 Annual Report  
(January through December  
2012)

- Questions from the community about the work was addressed by field crew members or referred to the Public Information Officer.

**4.4 Information Website and Answering Services**

In 2011, ALDOT continued an ongoing update of the CBP web page: New photos were added for the Constructed Wetlands and the web page was updated with current information. The CBP web page received 1,572 visits during 2011.

ALDOT promoted, maintained, and monitored a 24-Hour CBP Project Information Line.

# TABLES

**Table 3-1a**

**Results of Analyses for Surface Water from the Low-Lying Area Effectiveness Locations**

Trichloroethylene in microgram/L ( $\mu\text{g/L}$ )

Sample Date	LLA-1	LLA-2	LLA-3	LLA-4	LLA-5	LLA-6	LLA-7	LLA-8	LLA-9	LLA-10	LLA-11
1/3/2011	8.0	1.2	1.3	7.0	ND	ND	ND	7.0	4.2	ND	27.9
2/2/2011	2.3	ND	ND	5.9	ND	ND	ND	ND	6.6	3.7	24.8
3/2/2011	5.0	ND	ND	11.5	ND	ND	1.2	10.7	4.5	ND	33.7
4/1/2011	4.3	ND	ND	11.9	ND	ND	1.5	12.0	3.8	ND	38.4
5/5/2011	2.2	ND	ND	8.8	ND	ND	ND	8.9	1.3	ND	24.7
6/1/2011	3.2	ND	ND	8.7	ND	ND	ND	7.0	2.7	NS	31.0
7/1/2011	1.6	ND	ND	5.6	ND	ND	ND	5.3	1.4	NS	19.6
8/3/2011	2.3	ND	ND	5.9	ND	ND	ND	ND	1.2	NS	26.2
9/1/2011	3.2	ND	ND	2.4	ND	ND	ND	2.7	1.0	NS	11.9
10/12/2011	3.1	ND	ND	5.3	ND	ND	ND	ND	1.4	ND	32.6
11/29/2011	2.3	ND	ND	10.4	ND	ND	1.5	9.4	7.8	ND	43.5
12/15/2011	6.8	1.2	ND	7.4	ND	ND	ND	1.5	2.4	ND	33.5

Notes:

Project Reporting Limit = 1.0  $\mu\text{g/l}$

ND - Not Detected

NS - Not Sampled

Bi-monthly sampling began in April 2011 after replanting of vegetation in constructed wetland.

Samples were analyzed in accordance with Method 8260 outlined in Test Methods for Evaluating Solid Waste Physical/Chemical Methods, EPA, SW-846.

**Table 3-1b**

**Results of Analyses in Surface Water from the Low-Lying Area  
Compliance Point**

Trichloroethylene in microgram/L ( $\mu\text{g/L}$ )

Sample ID	Sample Date	Trichloroethylene
LLCP-1	1/3/2011	ND
	2/2/2011	ND
	3/2/2011	1.2
	4/1/2011	1.4
	4/15/2011	ND
	5/5/2011	ND
	5/17/2011	ND
	6/1/2011	ND
	6/14/2011	ND
	7/1/2011	ND
	7/20/2011	ND
	8/3/2011	ND
	8/24/2011	ND
	9/1/2011	ND
	9/29/2011	ND
	10/12/2011	ND
	10/27/2011	ND
	11/3/2011	ND
	11/29/2011	1.5
	12/15/2011	ND
12/29/2011	ND	

Notes:

Project Reporting Limit = 1.0  $\mu\text{g/L}$

ND - Not Detected

Semimonthly sampling began in April 2011 after replanting of vegetation in constructed wet

Monthly average TCE concentrations allowable = 37.38  $\mu\text{g/L}$

Samples were analyzed in accordance with Method 8260 outlined in Test Methods for Evaluating Solid Waste Physical/Chemical Methods, EPA, SW-846.

**Table 3-2a****Results of Analyses in Surface Water from the SWTA Effectiveness Locations**Trichloroethylene in microgram/L ( $\mu\text{g/L}$ )

Sample Date	SA-1 <sup>1</sup>	SA-2 <sup>1</sup>	SA-3 <sup>1</sup>	SA-4 <sup>1</sup>	SA-5 <sup>1</sup>
1/12/2011	1.3	ND	ND	ND	ND
2/10/2011	2.1	ND	ND	ND	ND
3/3/2011	2.8	1.3	ND	ND	ND
4/7/2011	1.2	ND	ND	ND	ND
5/6/2011	3.2	ND	ND	ND	ND
6/2/2011	4.0	2,5	ND	ND	ND
7/1/2011	2.7	ND	ND	ND	ND
8/10/2011	1.2	ND	ND	ND	ND
	SWA-1 <sup>1</sup>	SWA-2 <sup>1</sup>	SWA-3 <sup>1</sup>	SWA-4 <sup>1</sup>	SWA-5 <sup>1</sup>
8/26/2011	2.5	ND	ND	ND	ND
9/8/2011	1.1	ND	ND	ND	ND
9/19/2011	2.8	1.1	ND	ND	ND
10/5/2011	2.0	ND	ND	ND	ND
10/18/2011	2.1	1.1	ND	ND	ND
11/1/2011	2.3	1.1	ND	ND	ND
11/16/2011	3.0	1.1	ND	ND	ND
11/29/2011	1.6	ND	ND	ND	ND
12/15/2011	2.7	ND	ND	ND	ND
12/29/2011	2.8	ND	ND	ND	ND

## Notes:

<sup>1</sup>As of August 19, 2011 SA-1 and SA-2 sample locations for Southwest Area have been renamed SWA-1 and SWA-2, respectively, to reflect the transition from Southwest Area to Southwest Treatment Area. Accordingly, SA-3 through SA-5 sample locations for the Southwest Area have been discontinued. SWA-3 through SWA-5 sample locations have been added to include the Southwest Treatment Areas newly constructed Final Discharge Pond.

SWA-1 = Southwest Treatment Areas Dewatering Pond

SWA-2 = Southwest Treatment Areas Transfer Pond

SWA-3 = Influent to Southwest Treatment Areas Discharge Pond

SWA-4 = Outflow from Southwest Treatment Areas Discharge Pond

SWA-5 = Rip Rap Ditch Discharge

ND - Not Detected.

**Table 3-2b**

**Results of Analyses in Surface Water from the Southwest  
Treatment Area Compliance Point**

Trichloroethylene in microgram/L ( $\mu\text{g/L}$ )

Sample ID	Sample Date	Trichloroethylene
DSN001 <sup>1</sup>	01/12/11	ND
	02/10/11	ND
	03/03/11	ND
	04/07/11	ND
	05/06/11	ND
	06/02/11	ND
	07/01/11	ND
	08/10/11	ND
	08/26/11	ND
	09/08/11	ND
	09/19/11	ND
	10/05/11	ND
	10/18/11	ND
	11/01/11	ND
	11/16/11	ND
	11/29/11	ND
	12/15/11	ND
12/29/11	ND	

Notes:

<sup>1</sup>As of August 19, 2011, DSN001 sample location has been relocated to New Town Floodgate to reflect transition from former NPDES permit AL0071790 to the current permit AL0081167.

Project Reporting Limit = 1.0  $\mu\text{g/l}$

ND - Not Detected.

Daily Maximum TCE concentrations allowable = 37.94  $\mu\text{g/L}$

Monthly average TCE concentrations allowable = 17.47  $\mu\text{g/L}$

Samples were analyzed in accordance with Method 8260 outlined in Test Methods for Evaluating Solid Waste Physical/Chemical Methods, EPA, SW-846.

**Table 3-3**

**Results of Analyses in Surface Water from the Zoo Pond, Zoo Ditch and  
Three Mile Branch Sample Locations**

Trichloroethylene in microgram/L ( $\mu\text{g/L}$ )

Sample ID	Sample Date	Trichloroethylene
ZP	1/27/2011	ND
	4/5/2011	ND
	7/21/2011	ND
	10/18/2011	ND
ZD	1/27/2011	ND
	4/5/2011	ND
	7/21/2011	ND
	10/18/2011	ND
TMB-1	7/20/2011	ND
	10/26/2011	ND
TMB-2	7/20/2011	ND
	10/26/2011	ND
TMB-3	7/20/2011	ND
	10/26/2011	ND

Notes:

Project Reporting Limit = 1.0  $\mu\text{g/l}$

ND - Not Detected

Bama Bub (BB) sample location was added to the Monitoring Program in accordance with the Settlement Agreement for Voluntary Response, dated December 6, 2011. Samples were not collected from this location in 2011.

Samples were analyzed in accordance with Method 8260 outlined in Test Methods for Evaluating Solid Waste Physical/Chemical Methods, EPA, SW-846.



Table 3-4a

Results of Analyses for Volatile Organic Compounds (VOCs) in Groundwater Samples from the Boundary Wells

Sample ID	Sample Date	[Concentrations in micrograms per liter (µg/L)]									
		<i>Trichloroethylene</i>	<i>Cis-1,2-Dichloroethene</i>	<i>Vinyl Chloride</i>	<i>Carbon Tetrachloride</i>	<i>Chloroethane</i>	<i>Chloroform</i>	<i>1,1-Dichloroethane</i>	<i>1,1-Dichloroethene</i>	<i>Methylene Chloride</i>	<i>Tetrachloroethylene</i>
Groundwater Protection Standard		5	70	2	5	4.6	80	81	7	5	5
BDY-01	11/21/2011	ND	ND	ND	ND	ND	ND	ND	ND	ND	ND
BDY-02	10/28/2011	ND	ND	ND	ND	ND	1.2	ND	ND	ND	ND
BDY-04	11/3/2011	ND	ND	ND	ND	ND	8.5	ND	ND	ND	ND
BDY-05	11/3/2011	ND	ND	ND	ND	ND	9.4	ND	ND	1.2	ND
BDY-06	10/31/2011	ND	ND	ND	ND	ND	ND	ND	ND	ND	ND
BDY-07	10/31/2011	ND	ND	ND	ND	ND	ND	ND	ND	ND	ND
BDY-08	10/31/2011	ND	ND	ND	ND	ND	1.8	ND	ND	ND	ND
BDY-09	11/17/2011	ND	ND	ND	ND	ND	4.9	ND	ND	ND	ND
BDY-10	11/1/2011	ND	ND	ND	ND	ND	2	ND	ND	ND	ND
BDY-11	11/8/2011	ND	ND	ND	ND	ND	1.9	ND	ND	ND	ND
BDY-12	11/8/2011	ND	ND	ND	ND	ND	6.1	ND	ND	ND	ND
BDY-13	11/17/2011	ND	ND	ND	ND	ND	1.6	ND	ND	ND	ND
BDY-14	11/17/2011	ND	ND	ND	ND	ND	1.5	ND	ND	ND	ND

Notes:

Project Reporting Limit = 1.0 µg/l

ND - Not Detected

BDY-03 to be installed in 2012.

Samples were analyzed in accordance with Method 8260 outlined in Test Methods for Evaluating Solid Waste Physical/Chemical Methods, EPA, SW-846.

Table 3-4b

Results of Analyses for Volatile Organic Compounds (VOCs) in Groundwater Samples from the CBP Effectiveness Wells

Sample ID	Sample Date	[Concentrations in micrograms per liter (µg/L)]									
		Trichloroethylene	Cis-1,2-Dichloroethene	Vinyl Chloride	Carbon Tetrachloride	Chloroethane	Chloroform	1,1-Dichloroethane	1,1-Dichloroethene	Methylene Chloride	Tetrachloroethylene
MW-104	1/15/2011	ND	ND	ND	ND	ND	3.5	ND	ND	ND	ND
	4/9/2011	ND	ND	ND	ND	ND	4	ND	ND	ND	ND
	7/23/2011	1.5	ND	ND	ND	ND	5.4	ND	ND	ND	ND
	10/10/2011	ND	ND	ND	ND	ND	4	ND	ND	ND	ND
MW-204	1/15/2011	ND	ND	ND	ND	ND	ND	ND	ND	ND	ND
	4/9/2011	ND	ND	ND	ND	ND	ND	ND	ND	ND	ND
	7/23/2011	ND	ND	ND	ND	ND	ND	ND	ND	ND	ND
	10/10/2011	ND	ND	ND	ND	ND	ND	ND	ND	ND	ND
MW-304	4/9/2011	ND	ND	ND	ND	ND	ND	ND	ND	ND	ND
	7/9/2011	ND	ND	ND	ND	ND	ND	ND	ND	ND	ND
	10/10/2011	ND	ND	ND	ND	ND	ND	ND	ND	ND	ND
MW-106	1/8/2011	1680	18.4	ND	14.8	ND	3	ND	24	ND	1.4
	4/2/2011	1080	19.7	ND	6.4	ND	3.9	1.2	12.6	ND	ND
	7/16/2011	666	12	ND	4.9	ND	4.3	1	4.7	ND	ND
	10/8/2011	417	13.1	ND	ND	ND	3.2	ND	2.7	ND	ND
MW-206	1/8/2011	1.7	ND	ND	ND	ND	ND	ND	ND	ND	ND
	4/2/2011	1.4	ND	ND	ND	ND	ND	ND	ND	ND	ND
	7/16/2011	ND	ND	ND	ND	ND	ND	ND	ND	ND	ND
	10/8/2011	ND	ND	ND	ND	ND	ND	ND	ND	ND	ND
MW-108	1/20/2011	66.5	1.1	ND	ND	ND	ND	ND	ND	ND	ND
	4/20/2011	14.2	ND	ND	ND	ND	ND	ND	ND	ND	ND
	7/19/2011	60.7	ND	ND	ND	ND	ND	ND	ND	ND	ND
MW-208	10/7/2011	59	1.7	ND	ND	ND	2.3	ND	ND	ND	ND
	1/20/2011	601	9.3	ND	ND	ND	1.2	ND	1.8	ND	ND
	4/20/2011	404	4.6	ND	ND	ND	1.1	ND	1	ND	ND
	7/19/2011	566	5.7	ND	ND	ND	ND	ND	ND	ND	ND
MW-109	10/7/2011	199	3	ND	ND	ND	ND	ND	ND	ND	ND
	1/20/2011	ND	ND	ND	ND	ND	10.8	ND	ND	ND	ND
	4/20/2011	ND	ND	ND	ND	ND	ND	ND	ND	ND	ND
	7/18/2011	ND	ND	ND	ND	ND	ND	ND	ND	ND	ND
MW-209	10/6/2011	ND	ND	ND	ND	ND	ND	ND	ND	ND	ND
	1/20/2011	ND	ND	ND	ND	ND	ND	ND	ND	ND	ND
	4/20/2011	3.4	ND	ND	ND	ND	ND	ND	ND	ND	ND
	7/18/2011	ND	ND	ND	ND	ND	ND	ND	ND	ND	ND
MW-210	10/6/2011	ND	ND	ND	ND	ND	ND	ND	ND	ND	ND
	1/17/2011	ND	4.7	ND	ND	ND	ND	ND	ND	ND	ND
	7/15/2011	ND	ND	ND	ND	ND	ND	ND	ND	ND	ND
MW-111	1/17/2011	17.7	ND	ND	ND	ND	10.2	ND	ND	ND	ND
	4/28/2011	16.1	ND	ND	ND	ND	14.5	ND	ND	ND	ND
	7/7/2011	16.6	ND	ND	ND	ND	11.9	ND	ND	ND	ND
	10/7/2011	18.1	ND	ND	ND	ND	10.3	ND	1	ND	ND
MW-211	1/17/2011	22.1	ND	ND	ND	ND	ND	ND	ND	ND	ND
	4/28/2011	30.1	ND	ND	ND	ND	ND	ND	ND	ND	ND
	7/7/2011	32.9	ND	ND	ND	ND	1.1	ND	2.4	ND	ND
	10/7/2011	44.4	ND	ND	ND	ND	1.4	ND	2.7	ND	ND
MW-311	4/28/2011	6	ND	ND	ND	ND	ND	ND	ND	ND	ND
	7/7/2011	ND	ND	ND	ND	ND	ND	ND	ND	ND	ND
	10/7/2011	ND	ND	ND	ND	ND	ND	ND	ND	ND	ND
MW-112	1/14/2011	ND	ND	ND	ND	ND	ND	ND	ND	ND	ND
MW-212	1/14/2011	ND	ND	ND	ND	ND	ND	ND	ND	ND	ND
MW-113	1/24/2011	ND	ND	ND	ND	ND	ND	ND	ND	ND	ND
	7/15/2011	ND	ND	ND	ND	ND	ND	ND	ND	ND	ND
MW-213	1/24/2011	56.9	ND	ND	ND	ND	ND	ND	5.9	ND	ND
	7/15/2011	43.4	ND	ND	ND	ND	ND	ND	ND	ND	ND

Table 3-4b

Results of Analyses for Volatile Organic Compounds (VOCs) in Groundwater Samples from the CBP Effectiveness Wells

Sample ID	Sample Date	[Concentrations in micrograms per liter (µg/L)]										
		Trichloroethylene	Cis-1,2-Dichloroethene	Vinyl Chloride	Carbon Tetrachloride	Chloroethane	Chloroform	1,1-Dichloroethane	1,1-Dichloroethene	Methylene Chloride	Tetrachloroethylene	
MW-115	1/22/2011	ND	ND	ND	ND	ND	ND	ND	ND	ND	ND	ND
	4/18/2011	5.5	ND	ND	ND	ND	1.2	ND	ND	ND	ND	ND
	7/14/2011	ND	ND	ND	ND	ND	ND	ND	ND	ND	ND	ND
	10/7/2011	ND	ND	ND	ND	ND	ND	ND	ND	ND	ND	ND
MW-215	1/22/2011	ND	ND	ND	ND	ND	ND	ND	ND	ND	ND	ND
	4/18/2011	5.4	ND	ND	ND	ND	1.1	ND	ND	ND	ND	ND
	7/15/2011	ND	ND	ND	ND	ND	ND	ND	ND	ND	ND	ND
	10/7/2011	1.1	ND	ND	ND	ND	ND	ND	ND	ND	ND	ND
MW-116	1/14/2011	2.8	ND	ND	ND	ND	ND	ND	ND	ND	ND	ND
	4/13/2011	ND	ND	ND	ND	ND	ND	ND	ND	ND	ND	ND
	7/5/2011	1.6	ND	ND	ND	ND	ND	ND	ND	ND	ND	ND
	10/6/2011	ND	ND	ND	ND	ND	ND	ND	ND	ND	ND	ND
MW-216	1/14/2011	5	ND	ND	ND	ND	ND	ND	ND	ND	ND	ND
	4/13/2011	11.6	ND	ND	ND	ND	ND	ND	ND	ND	ND	ND
	7/5/2011	12	ND	ND	ND	ND	ND	ND	ND	ND	ND	ND
	10/6/2011	5.6	ND	ND	ND	ND	ND	ND	ND	ND	ND	ND
MW-117	1/22/2011	26	ND	ND	ND	ND	ND	ND	5.5	ND	ND	ND
	4/14/2011	3	ND	ND	ND	ND	ND	ND	ND	ND	ND	ND
	7/23/2011	23.4	ND	ND	ND	ND	ND	ND	3	ND	ND	ND
	10/13/2011	22.5	ND	ND	ND	ND	ND	ND	3.3	ND	ND	ND
MW-217	1/22/2011	61.1	ND	ND	ND	ND	ND	ND	3.1	ND	ND	ND
	4/14/2011	89.2	ND	ND	1.5	ND	ND	ND	6.8	ND	ND	ND
	7/23/2011	22	ND	ND	ND	ND	ND	ND	ND	ND	ND	ND
	10/13/2011	62.8	ND	ND	ND	ND	ND	ND	5.3	ND	ND	ND
MW-118	1/22/2011	ND	ND	ND	ND	ND	ND	ND	ND	ND	ND	ND
MW-218	1/22/2011	ND	ND	ND	ND	ND	ND	ND	ND	ND	ND	ND
MW-219	1/18/2011	ND	ND	ND	ND	ND	ND	ND	ND	ND	ND	ND
MW-221	1/7/2011	ND	ND	ND	ND	ND	ND	ND	ND	ND	ND	ND
	4/6/2011	ND	ND	ND	ND	ND	ND	ND	ND	ND	ND	ND
	7/8/2011	ND	ND	ND	ND	ND	ND	ND	ND	ND	ND	ND
	10/11/2011	16.5	ND	ND	ND	ND	ND	ND	ND	ND	ND	ND
	10/11/2011	ND	ND	ND	ND	ND	ND	ND	ND	ND	ND	ND
MW-221C	1/7/2011	29.8	ND	ND	ND	ND	ND	ND	1.5	ND	ND	ND
	4/6/2011	28.3	ND	ND	ND	ND	ND	ND	2	ND	ND	ND
	7/8/2011	28.1	ND	ND	ND	ND	ND	ND	ND	ND	ND	ND
MW-123	1/24/2011	ND	ND	ND	ND	ND	ND	ND	ND	ND	ND	ND
	4/14/2011	ND	ND	ND	ND	ND	ND	ND	ND	ND	ND	ND
	7/14/2011	ND	ND	ND	ND	ND	ND	ND	ND	ND	ND	ND
	10/18/2011	ND	ND	ND	ND	ND	ND	ND	ND	ND	ND	ND
MW-223	1/24/2011	1200	5.7	ND	4.5	ND	1.2	ND	11.4	ND	ND	ND
	4/14/2011	836	6.6	ND	4.9	ND	1.3	ND	14.7	ND	ND	ND
	7/14/2011	981	5.7	ND	4.6	ND	1.1	ND	12	ND	ND	ND
	10/18/2011	1420	5.8	ND	5.2	ND	1.1	ND	16	ND	ND	ND
	11/9/2011	1040	4.5	ND	3.5	ND	1	ND	10.6	ND	ND	ND
MW-125	1/14/2011	14.4	ND	ND	ND	ND	ND	ND	ND	ND	ND	ND
	7/13/2011	23.6	ND	ND	ND	ND	ND	ND	ND	ND	ND	ND
MW-225	1/14/2011	14.2	ND	ND	ND	ND	ND	ND	ND	ND	ND	ND
	7/13/2011	12.4	ND	ND	ND	ND	ND	ND	ND	ND	ND	ND
MW-128	1/26/2011	10.9	ND	ND	ND	ND	ND	ND	ND	ND	ND	ND
	7/25/2011	18.6	ND	ND	ND	ND	ND	ND	1.4	ND	ND	ND
MW-228	1/26/2011	141	ND	ND	3	ND	ND	ND	12.5	ND	ND	ND
	7/25/2011	104	ND	ND	2	ND	ND	ND	10.8	ND	ND	ND

Table 3-4b

Results of Analyses for Volatile Organic Compounds (VOCs) in Groundwater Samples from the CBP Effectiveness Wells

Sample ID	Sample Date	[Concentrations in micrograms per liter (µg/L)]									
		Trichloroethylene	Cis-1,2-Dichloroethene	Vinyl Chloride	Carbon Tetrachloride	Chloroethane	Chloroform	1,1-Dichloroethane	1,1-Dichloroethene	Methylene Chloride	Tetrachloroethylene
MW-129	1/18/2011	247	ND	ND	ND	ND	ND	ND	1.2	ND	ND
	4/12/2011	174	ND	ND	ND	ND	ND	ND	1	ND	ND
	7/14/2011	143	ND	ND	ND	ND	ND	ND	ND	ND	ND
	10/18/2011	241	1.2	ND	ND	ND	1	ND	1.6	ND	ND
MW-229	1/18/2011	789	ND	ND	ND	ND	1.1	ND	4	ND	ND
	4/12/2011	655	ND	ND	ND	ND	1	ND	4.4	ND	ND
	7/14/2011	529	ND	ND	ND	ND	ND	ND	4.3	ND	ND
	10/18/2011	582	ND	ND	ND	ND	ND	ND	4.9	ND	ND
MW-130	1/25/2011	112	ND	ND	1.6	ND	2.3	ND	6.6	ND	ND
	4/20/2011	177	ND	ND	1.6	ND	2.9	ND	8.8	ND	ND
	7/26/2011	103	ND	ND	1.1	ND	2.4	ND	1.4	ND	ND
	10/24/2011	127	ND	ND	1.3	ND	2.4	ND	7.6	ND	ND
MW-230	1/25/2011	575	ND	ND	31.5	ND	2.5	ND	142	ND	ND
	4/20/2011	547	ND	ND	30.9	ND	2.3	ND	133	ND	ND
	7/27/2011	328	ND	ND	16	ND	1.2	ND	65.8	ND	ND
	10/24/2011	667	ND	ND	28	ND	2.4	ND	152	ND	ND
MW-131	1/24/2011	2550	ND	ND	ND	ND	ND	ND	7.9	ND	ND
	4/18/2011	511	ND	ND	ND	ND	ND	ND	2.3	ND	ND
	7/18/2011	1360	ND	ND	ND	ND	ND	ND	9.8	ND	ND
	10/20/2011	1370	6.1	ND	ND	ND	ND	ND	7.5	ND	ND
MW-231	1/24/2011	2980	ND	ND	ND	ND	ND	ND	11.9	ND	ND
	4/18/2011	926	ND	ND	ND	ND	ND	ND	7.4	ND	ND
	7/18/2011	957	ND	ND	ND	ND	ND	ND	5.4	ND	ND
	10/20/2011	1650	ND	ND	ND	ND	ND	ND	10.3	ND	ND
MW-132	1/26/2011	ND	ND	ND	ND	ND	ND	ND	ND	ND	ND
	4/20/2011	2.5	ND	ND	ND	ND	1.2	ND	ND	ND	ND
	7/27/2011	ND	ND	ND	ND	ND	ND	ND	ND	ND	ND
	10/25/2011	2.8	ND	ND	ND	ND	ND	ND	ND	ND	ND
MW-232	1/26/2011	250	ND	ND	3.9	ND	3	ND	14.6	ND	ND
	4/20/2011	199	ND	ND	2.8	ND	2.8	ND	10.9	ND	ND
	7/27/2011	99.9	ND	ND	ND	ND	1.1	ND	2.3	ND	ND
	10/25/2011	296	ND	ND	4.3	ND	2.6	ND	18.4	ND	ND
MW-133	1/22/2011	5.7	ND	ND	ND	ND	ND	ND	ND	ND	ND
	4/14/2011	3.4	ND	ND	ND	ND	ND	ND	ND	ND	ND
	7/26/2011	3.8	ND	ND	ND	ND	ND	ND	ND	ND	ND
	10/24/2011	4	ND	ND	ND	ND	ND	ND	ND	ND	ND
MW-233	1/22/2011	55.4	ND	ND	ND	ND	ND	ND	4.5	ND	ND
	4/14/2011	54	ND	ND	ND	ND	1.2	ND	3	ND	ND
	7/26/2011	26.3	ND	ND	ND	ND	ND	ND	ND	ND	ND
	10/24/2011	34.3	ND	ND	ND	ND	ND	ND	1.6	ND	ND
MW-134	1/22/2011	3.8	ND	ND	ND	ND	17.5	ND	ND	ND	ND
	4/18/2011	107	ND	ND	2.1	ND	1.4	ND	13.3	ND	ND
	7/14/2011	ND	ND	ND	ND	ND	ND	ND	ND	ND	ND
	10/25/2011	ND	ND	ND	ND	ND	2	ND	ND	ND	ND
MW-234	1/22/2011	125	ND	ND	1.6	ND	1.1	ND	16.7	ND	ND
	4/18/2011	107	ND	ND	2.2	ND	1.5	ND	13.9	ND	ND
	7/14/2011	51.5	ND	ND	ND	ND	ND	ND	1.4	ND	ND
	10/25/2011	125	ND	ND	1.7	ND	1.9	ND	12.6	ND	ND
MW-135A	1/15/2011	1080	10.2	ND	6	ND	3.3	2.1	13.8	ND	ND
	7/23/2011	994	6.2	ND	3.9	ND	2	1.3	11.3	ND	ND
MW-235B	1/15/2011	874	7.4	ND	3	ND	3.4	1.9	6.1	ND	ND
	7/23/2011	1500	8.7	ND	7	ND	3.6	2	23.6	ND	ND
MW-235C	1/15/2011	171	ND	ND	2.2	ND	ND	ND	4.2	ND	ND
	7/23/2011	584	7	ND	5.8	ND	1.6	ND	24.6	ND	ND

Table 3-4b

Results of Analyses for Volatile Organic Compounds (VOCs) in Groundwater Samples from the CBP Effectiveness Wells

Sample ID	Sample Date	[Concentrations in micrograms per liter (µg/L)]									
		Trichloroethylene	Cis-1,2-Dichloroethene	Vinyl Chloride	Carbon Tetrachloride	Chloroethane	Chloroform	1,1-Dichloroethane	1,1-Dichloroethene	Methylene Chloride	Tetrachloroethylene
MW-136A	1/26/2011	8.5	ND	ND	ND	ND	1	ND	ND	ND	ND
	7/20/2011	17.6	ND	ND	ND	ND	1.5	ND	ND	ND	1.1
MW-236B	1/26/2011	50.3	ND	ND	ND	ND	ND	ND	4.6	ND	ND
	7/20/2011	247	ND	ND	8.3	ND	2.3	ND	18.7	ND	ND
MW-236C	1/26/2011	504	ND	ND	38.5	ND	2.3	ND	159	ND	ND
	7/20/2011	245	ND	ND	15.6	ND	ND	ND	76	ND	ND
MW-137A	1/24/2011	89.4	ND	ND	ND	ND	1.5	ND	ND	ND	ND
	4/19/2011	52.4	ND	ND	ND	ND	1	ND	ND	ND	ND
	7/29/2011	109	ND	ND	ND	ND	1.5	ND	ND	ND	ND
	10/22/2011	82.4	ND	ND	ND	ND	1.1	ND	ND	ND	ND
MW-237B	1/24/2011	124	ND	ND	ND	ND	2	ND	ND	ND	ND
	4/19/2011	62.3	ND	ND	ND	ND	1.4	ND	ND	ND	ND
	7/30/2011	124	ND	ND	ND	ND	1.8	ND	ND	ND	ND
	10/22/2011	171	ND	ND	ND	ND	1.8	ND	1.2	ND	ND
MW-237C	1/24/2011	6080	11.1	ND	91.6	ND	7.7	ND	173	ND	ND
	4/19/2011	8600	7.2	ND	82.3	ND	7.8	1.2	188	ND	ND
	7/30/2011	6380	5.3	ND	53.1	ND	6.2	ND	129	ND	ND
	10/22/2011	10200	9.5	ND	97.4	ND	8.2	1.5	234	ND	ND
MW-339	4/2/2011	ND	ND	ND	ND	ND	ND	ND	ND	ND	ND
	7/9/2011	2.4	ND	ND	ND	ND	ND	ND	ND	ND	ND
	10/8/2011	ND	ND	ND	ND	ND	ND	ND	ND	ND	ND
MW-340	4/4/2011	ND	ND	ND	ND	ND	ND	ND	ND	ND	ND
	7/8/2011	ND	ND	ND	ND	ND	ND	ND	ND	ND	ND
	10/3/2011	ND	ND	ND	ND	ND	ND	ND	ND	ND	ND
MW-341	4/4/2011	ND	ND	ND	ND	ND	ND	ND	ND	ND	ND
	7/6/2011	ND	ND	ND	ND	ND	ND	ND	ND	ND	ND
	10/3/2011	ND	ND	ND	ND	ND	ND	ND	ND	ND	ND
MW-342	4/9/2011	ND	ND	ND	ND	ND	ND	ND	ND	ND	ND
	7/9/2011	ND	ND	ND	ND	ND	ND	ND	ND	ND	ND
	10/8/2011	ND	ND	ND	ND	ND	ND	ND	ND	ND	ND
MW-143A	1/19/2011	ND	ND	ND	ND	ND	ND	ND	ND	ND	ND
	4/13/2011	ND	ND	ND	ND	ND	ND	ND	ND	ND	ND
	7/15/2011	ND	ND	ND	ND	ND	ND	ND	ND	ND	ND
	10/17/2011	ND	ND	ND	ND	ND	ND	ND	ND	ND	ND
MW-243B	1/19/2011	68.1	8.6	1.1	ND	ND	ND	ND	ND	ND	ND
	4/13/2011	117	3.6	ND	ND	ND	ND	ND	ND	ND	ND
	7/15/2011	59.3	2.1	ND	ND	ND	ND	ND	ND	ND	ND
	10/17/2011	44.7	7.7	1.4	ND	ND	ND	ND	ND	ND	ND
MW-144A	1/24/2011	ND	ND	ND	ND	ND	ND	ND	ND	ND	ND
	4/19/2011	ND	ND	ND	ND	ND	ND	ND	ND	ND	ND
	7/15/2011	ND	ND	ND	ND	ND	ND	ND	ND	ND	ND
	10/21/2011	ND	ND	ND	ND	ND	ND	ND	ND	ND	ND
MW-244B	1/24/2011	ND	ND	ND	ND	ND	ND	ND	ND	ND	ND
	4/19/2011	ND	ND	ND	ND	ND	ND	ND	ND	ND	ND
	7/15/2011	ND	ND	ND	ND	ND	ND	ND	ND	ND	ND
	12/6/2011	ND	ND	ND	ND	ND	ND	ND	ND	ND	ND
MW-244C	1/24/2011	ND	ND	ND	ND	ND	ND	ND	ND	ND	ND
	4/19/2011	ND	ND	ND	ND	ND	ND	ND	ND	ND	ND
	7/15/2011	ND	ND	ND	ND	ND	ND	ND	ND	ND	ND
	12/6/2011	ND	ND	ND	ND	ND	ND	ND	ND	ND	ND

Table 3-4b

Results of Analyses for Volatile Organic Compounds (VOCs) in Groundwater Samples from the CBP Effectiveness Wells

Sample ID	Sample Date	[Concentrations in micrograms per liter (µg/L)]									
		Trichloroethylene	Cis-1,2-Dichloroethene	Vinyl Chloride	Carbon Tetrachloride	Chloroethane	Chloroform	1,1-Dichloroethane	1,1-Dichloroethene	Methylene Chloride	Tetrachloroethylene
MW-146A	1/26/2011	1.3	ND	ND	ND	ND	ND	ND	ND	ND	ND
	4/12/2011	ND	ND	ND	ND	ND	ND	ND	ND	ND	ND
	7/13/2011	3.8	ND	ND	ND	ND	ND	ND	ND	ND	ND
	10/13/2011	1.9	ND	ND	ND	ND	ND	ND	ND	ND	ND
MW-246B	1/26/2011	17.4	ND	ND	ND	ND	ND	ND	ND	ND	ND
	4/12/2011	15.6	3.3	ND	ND	ND	ND	ND	ND	ND	ND
	7/13/2011	3.4	ND	ND	ND	ND	ND	ND	ND	ND	ND
	10/13/2011	10	ND	ND	ND	ND	ND	ND	ND	ND	ND
MW-147A	1/26/2011	ND	ND	ND	ND	ND	ND	ND	ND	ND	ND
	4/12/2011	ND	ND	ND	ND	ND	ND	ND	ND	ND	ND
	7/13/2011	1.4	ND	ND	ND	ND	ND	ND	ND	ND	ND
	10/12/2011	ND	ND	ND	ND	ND	ND	ND	ND	ND	ND
MW-247B	1/26/2011	13.7	ND	ND	ND	ND	ND	ND	ND	ND	ND
	4/12/2011	13.1	3	ND	ND	ND	ND	ND	ND	ND	ND
	7/13/2011	2	ND	ND	ND	ND	ND	ND	ND	ND	ND
	10/12/2011	6.6	1	ND	ND	ND	ND	ND	ND	ND	ND
MW-150A	1/19/2011	87.6	ND	ND	ND	ND	ND	ND	1.5	ND	ND
	4/18/2011	393	ND	ND	ND	ND	ND	ND	2.6	ND	ND
	7/21/2011	198	ND	ND	ND	ND	ND	ND	ND	ND	ND
	10/21/2011	272	ND	ND	ND	ND	ND	ND	1.8	ND	ND
MW-250B	1/19/2011	483	ND	ND	ND	ND	ND	ND	1.4	ND	ND
	4/18/2011	2970	ND	ND	ND	ND	1	ND	21.6	ND	ND
	7/21/2011	4030	ND	ND	ND	ND	ND	ND	20.5	ND	ND
	10/21/2011	3660	ND	ND	ND	ND	ND	ND	21.5	ND	ND
MW-250C	1/19/2011	6850	ND	ND	ND	ND	1.2	ND	31.7	ND	1.3
	4/18/2011	4580	ND	ND	ND	ND	1.2	ND	34.8	ND	ND
	7/21/2011	6610	ND	ND	ND	ND	ND	ND	19.9	ND	1.1
	10/21/2011	6650	ND	ND	ND	ND	1.1	ND	37.5	ND	1.1
MW-153	1/27/2011	339	1.2	ND	1.6	ND	ND	ND	4.3	ND	ND
	4/21/2011	158	ND	ND	ND	ND	ND	ND	ND	ND	ND
	7/19/2011	76.9	ND	ND	ND	ND	ND	ND	ND	ND	ND
	10/17/2011	250	ND	ND	ND	ND	ND	ND	3.4	ND	ND
MW-154	1/25/2011	1.5	ND	ND	ND	ND	ND	ND	ND	ND	ND
	4/21/2011	ND	ND	ND	ND	ND	ND	ND	ND	ND	ND
	7/21/2011	ND	ND	ND	ND	ND	ND	ND	ND	ND	ND
	10/18/2011	2.2	ND	ND	ND	ND	ND	ND	ND	ND	ND
MW-155	1/25/2011	ND	ND	ND	ND	ND	ND	ND	ND	ND	ND
	4/21/2011	1	ND	ND	ND	ND	ND	ND	ND	ND	ND
	7/22/2011	ND	ND	ND	ND	ND	ND	ND	ND	ND	ND
	10/11/2011	1	ND	ND	ND	ND	ND	ND	ND	ND	ND
MW-156	1/25/2011	145	ND	ND	ND	ND	ND	ND	ND	ND	ND
	4/22/2011	12.5	ND	ND	ND	ND	ND	ND	ND	ND	ND
	7/20/2011	34.3	ND	ND	ND	ND	ND	ND	ND	ND	ND
	10/12/2011	67.5	ND	ND	ND	ND	ND	ND	ND	ND	ND
MW-357	4/5/2011	44.6	ND	ND	ND	ND	ND	ND	4.8	ND	ND
	7/6/2011	65.2	ND	ND	ND	ND	ND	ND	7.2	ND	ND
	10/3/2011	60.5	ND	ND	ND	ND	ND	ND	6.3	ND	ND
MW-457	4/5/2011	ND	ND	ND	ND	ND	ND	ND	ND	ND	ND
	7/6/2011	ND	ND	ND	ND	ND	ND	ND	ND	ND	ND
	10/3/2011	ND	ND	ND	ND	ND	ND	ND	ND	ND	ND
MW-358	10/3/2011	ND	ND	ND	ND	ND	ND	ND	ND	ND	ND
MW-259	1/12/2011	ND	ND	ND	ND	ND	ND	ND	ND	ND	ND
	4/8/2011	ND	ND	ND	ND	ND	ND	ND	ND	ND	ND
	7/7/2011	ND	ND	ND	ND	ND	ND	ND	ND	ND	ND
	10/13/2011	ND	ND	ND	ND	ND	ND	ND	ND	ND	ND

Table 3-4b

Results of Analyses for Volatile Organic Compounds (VOCs) in Groundwater Samples from the CBP Effectiveness Wells

Sample ID	Sample Date	[Concentrations in micrograms per liter (µg/L)]									
		Trichloroethylene	Cis-1,2-Dichloroethene	Vinyl Chloride	Carbon Tetrachloride	Chloroethane	Chloroform	1,1-Dichloroethane	1,1-Dichloroethene	Methylene Chloride	Tetrachloroethylene
MW-260	1/11/2011	2.3	ND	ND	ND	ND	1.5	ND	ND	ND	ND
	4/7/2011	2.2	ND	ND	ND	ND	1.4	ND	ND	ND	ND
	7/12/2011	ND	ND	ND	ND	ND	ND	ND	ND	ND	ND
	10/4/2011	2.6	ND	ND	ND	ND	1.6	ND	ND	ND	ND
MW-261	1/11/2011	ND	ND	ND	ND	ND	ND	ND	ND	ND	ND
	4/11/2011	ND	ND	ND	ND	ND	ND	ND	ND	ND	ND
	7/11/2011	ND	ND	ND	ND	ND	ND	ND	ND	ND	ND
	10/5/2011	ND	ND	ND	ND	ND	ND	ND	ND	ND	ND
MW-262	1/10/2011	1.3	ND	ND	ND	ND	3.1	ND	ND	ND	ND
	4/8/2011	ND	ND	ND	ND	ND	3.7	ND	ND	ND	ND
	7/11/2011	1.4	ND	ND	ND	ND	ND	ND	ND	ND	ND
	10/4/2011	1.6	ND	ND	ND	ND	4.6	ND	1.6	ND	ND
MW-263	1/11/2011	190	ND	ND	2.1	ND	1.2	ND	2.1	ND	ND
	4/11/2011	213	ND	ND	ND	ND	ND	ND	1.9	ND	ND
	7/12/2011	30	ND	ND	ND	ND	ND	ND	ND	ND	ND
	10/6/2011	137	ND	ND	ND	ND	ND	ND	1	ND	ND
MW-264	1/13/2011	56.5	ND	ND	2	ND	3	ND	2.8	ND	ND
	4/11/2011	39.6	ND	ND	ND	ND	2.8	ND	2.2	ND	ND
	7/12/2011	37.1	ND	ND	ND	ND	1.6	ND	ND	ND	ND
	10/5/2011	36.9	ND	ND	ND	ND	2.9	ND	1.6	ND	ND
MW-265	1/11/2011	11.9	ND	ND	ND	ND	ND	ND	ND	ND	ND
	4/11/2011	14.5	ND	ND	ND	ND	ND	ND	2	ND	ND
	7/12/2011	15.3	ND	ND	ND	ND	ND	ND	ND	ND	ND
	10/5/2011	32.8	ND	ND	1	ND	1.1	ND	7.5	ND	ND
MW-5A	1/18/2011	1.2	1.7	ND	ND	ND	ND	ND	ND	ND	ND
	7/22/2011	3.7	ND	ND	ND	ND	ND	ND	ND	ND	ND

Notes:

Project Reporting Limit = 1.0 µg/l

ND - Not Detected

Samples were analyzed in accordance with Method 8260 outlined in Test Methods for Evaluating Solid Waste Physical/Chemical Methods, EPA, SW-846.

**Table 3-4c**

**Results of Analyses in Groundwater Samples from Effectiveness Monitoring Wells  
Compared to the Effectiveness Concentration**

Trichloroethylene										
Sample ID	Effectiveness Concentration	2011 Sample Results				Number of Events	Historical Sample Events			
		January 2011	April 2011	July 2011	October 2011		Maximum Concentration		Minimum Concentration	
		Date	TCE	Date	TCE		Date	TCE	Date	TCE
[Concentrations in micrograms per liter (µg/L)]										
MW-106	20,000	1,680.0	1,080.0	666.0	417.0	40	1/6/2003	2,570.0	10/29/2008	200.0
MW-137A	20,000	89.4	52.4	109.0	82.4	37	10/16/2002	737.0	4/19/2011	52.4
MW-206	20,000	1.7	1.4	ND	ND	41	7/17/2009	8.3	10/8/2011	ND
MW-237B	20,000	124.0	62.3	124.0	171.0	37	1/9/2003	3,500.0	4/19/2011	62.3
MW-237C	20,000	6,080.0	8,600.0	6,380.0	10,200.0	38	1/21/2009	12,300.0	4/10/2003	915.0
MW-131	15,000	2,550.0	511.0	1,360.0	1,370.0	37	1/24/2011	2,550.0	4/18/2011	511.0
MW-136A	15,000	8.5	NS	17.6	NS	22	10/17/2002	422.0	1/15/2010	8.3
MW-150A	15,000	87.6	393.0	198.0	272.0	28	4/18/2011	393.0	7/15/2009	12.6
MW-231	15,000	2,980.0	926.0	957.0	1,650.0	38	4/15/2005	3,560.0	1/20/2005	404.0
MW-235B	15,000	874.0	NS	1,500.0	NS	22	1/8/2003	5,080.0	10/12/2009	379.0
MW-235C	15,000	171.0	NS	584.0	NS	23	1/21/2005	1,520.0	10/12/2009	16.3
MW-236B	15,000	50.3	NS	247.0	NS	22	1/11/2005	457.0	1/15/2010	13.0
MW-236C	15,000	504.0	NS	245.0	NS	23	1/26/2011	504.0	10/7/2004	ND
MW-250B	15,000	483.0	2,970.0	4,030.0	3,660.0	29	4/20/2009	7,070.0	1/19/2011	483.0
MW-250C	15,000	6,850.0	4,580.0	6,610.0	6,650.0	27	7/21/2008	9,150.0	2/18/2005	4,090.0
MW-108	5,000	66.5	14.2	60.7	59.0	35	7/29/2009	245.0	4/20/2011	14.2
MW-123	5,000	ND	ND	ND	ND	28	10/22/2010	3.3	10/18/2011	ND
MW-129	5,000	247.0	174.0	143.0	241.0	36	4/15/2003	1,470.0	7/17/2006	98.6
MW-130	5,000	112.0	177.0	103.0	127.0	40	10/16/2008	236.0	4/21/2010	16.8
MW-208	5,000	601.0	404.0	566.0	199.0	36	4/14/2008	665.0	10/7/2011	199.0
MW-229	5,000	789.0	655.0	529.0	582.0	36	1/10/2008	972.0	4/11/2002	260.0
MW-230	5,000	575.0	547.0	328.0	667.0	40	10/24/2011	667.0	4/20/2005	ND
MW-232	5,000	250.0	199.0	99.9	296.0	35	4/11/2006	334.0	1/17/2003	29.7
MW-134	1,000	3.8	107.0	ND	ND	36	4/18/2011	107.0	10/25/2011	ND
MW-143A	1,000	ND	ND	ND	ND	29	10/15/2010	1.1	10/17/2011	ND
MW-153	1,000	339.0	158.0	76.9	250.0	25	7/21/2009	419.0	7/19/2011	76.9
MW-223	1,000	1,200.0	836.0	981.0	1,420.0	35	10/18/2011	1,420.0	4/18/2002	ND
MW-228	1,000	141.0	NS	104.0	NS	21	1/25/2010	199.0	10/14/2002	50.4
MW-234	1,000	125.0	107.0	51.5	125.0	36	1/18/2007	500.0	7/19/2010	29.8
MW-243B	1,000	68.1	117.0	59.3	44.7	28	10/10/2006	330.0	4/19/2010	16.7



**Table 3-4c**

**Results of Analyses in Groundwater Samples from Effectiveness Monitoring Wells  
Compared to the Effectiveness Concentration**

Trichloroethylene										
Sample ID	Effectiveness Concentration	2011 Sample Results				Historical Sample Events				
		January 2011	April 2011	July 2011	October 2011	Number of Events	Maximum Concentration		Minimum Concentration	
		[Concentrations in micrograms per liter (µg/L)]						Date	TCE	Date
MW-246B	1,000	17.4	15.6	3.4	10.0	28	10/10/2008	34.7	7/6/2005	ND
MW-247B	1,000	13.7	13.1	2.0	6.6	26	4/7/2009	24.4	7/13/2011	2.0
MW-111	500	17.7	16.1	16.6	18.1	20	1/16/2003	28.7	7/27/2010	ND
MW-113	500	ND	NS	ND	NS	21	7/15/2011	ND	7/15/2011	ND
MW-117	500	26.0	3.0	23.4	22.5	28	7/20/2009	53.9	4/10/2003	1.8
MW-125	500	14.0	NS	23.6	NS	22	4/6/2009	84.8	4/15/2010	ND
MW-133	500	5.7	3.4	3.8	4.0	36	1/17/2002	195.0	7/14/2009	1.2
MW-156	500	145.0	12.5	34.3	67.5	24	7/21/2009	173.0	4/22/2011	12.5
MW-210	500	ND	NS	ND	NS	18	1/7/2003	34.0	7/19/2011	ND
MW-211	500	22.1	30.1	32.9	44.4	24	1/17/2008	69.4	7/27/2010	17.4
MW-213	500	56.9	NS	43.4	NS	21	1/16/2002	131.0	7/19/2010	7.8
MW-217	500	61.1	89.2	22.0	62.8	34	7/20/2009	116.0	4/18/2002	21.6
MW-221	500	ND	ND	ND	16.5	24	1/23/2009	53.3	10/11/2011	ND
MW-221C	500	29.8	28.3	28.1	NS	7	4/13/2010	60.8	1/8/2010	23.7
MW-233	500	55.4	54.0	26.3	34.3	37	1/21/2009	479.0	1/11/2008	1.3
MW-259	500	ND	ND	ND	ND	9	10/6/2009	1.5	10/13/2011	ND
MW-260	500	2.3	2.2	ND	2.6	8	10/4/2011	2.6	7/12/2011	ND
MW-263	500	190.0	213.0	30.0	137.0	8	4/6/2010	219.0	7/21/2011	30.0
MW-264	500	56.5	39.6	37.1	36.9	8	1/13/2011	56.5	10/12/2010	21.2
MW-265	500	11.9	14.5	15.3	32.8	8	10/5/2011	32.8	10/12/2010	9.5
MW-5A	500	1.2	NS	3.7	NS	25	4/11/2002	37.6	1/4/2007	ND
MW-109	100	ND	ND	ND	ND	30	10/18/2006	2.0	10/6/2011	ND
MW-115	100	ND	5.5	ND	ND	25	4/18/2011	5.5	10/7/2011	ND
MW-116	100	2.8	ND	1.6	ND	34	10/17/2005	9.8	10/6/2011	ND
MW-118	100	ND	NS	NS	NS	13	4/15/2009	1.7	1/22/2011	ND
MW-128	100	10.9	NS	18.6	NS	21	10/20/2008	106.0	10/11/2005	2.0
MW-144A	100	ND	ND	ND	ND	29	4/19/2010	1.5	10/21/2011	ND
MW-154	100	1.5	ND	ND	2.2	25	10/21/2008	11.2	7/21/2011	ND
MW-155	100	ND	1.0	ND	1.0	25	10/21/2010	2.8	10/11/2011	ND
MW-209	100	ND	3.4	ND	ND	28	4/20/2011	3.4	10/6/2011	ND

**Table 3-4c**

**Results of Analyses in Groundwater Samples from Effectiveness Monitoring Wells  
Compared to the Effectiveness Concentration**

Trichloroethylene										
Sample ID	Effectiveness Concentration	2011 Sample Results				Historical Sample Events				
		January 2011	April 2011	July 2011	October 2011	Number of Events	Maximum Concentration		Minimum Concentration	
		[Concentrations in micrograms per liter (µg/L)]						Date	TCE	Date
MW-215	100	ND	5.4	ND	1.1	24	1/17/2008	44.5	7/15/2011	ND
MW-216	100	5.0	11.6	12.0	5.6	34	4/17/2003	28.1	7/20/2010	2.0
MW-218	100	ND	NS	NS	NS	13	1/22/2011	ND	1/22/2011	ND
MW-219	100	ND	NS	NS	NS	13	1/18/2011	ND	1/18/2011	ND
MW-225	100	14.2	NS	12.4	NS	21	1/14/2011	14.2	7/16/2002	3.5
MW-244B	100	ND	ND	ND	ND	29	4/19/2010	2.3	12/6/2011	ND
MW-244C	100	ND	ND	ND	ND	29	12/6/2011	ND	12/6/2011	ND
MW-261	100	ND	ND	ND	ND	8	10/5/2011	ND	10/5/2011	ND
MW-262	100	1.3	ND	1.4	1.6	8	7/1/2010	2.1	4/8/2011	ND
MW-104	5	ND	ND	1.5	ND	24	7/23/2011	1.5	10/10/2011	ND
MW-112	5	ND	NS	NS	NS	14	1/14/2011	ND	1/14/2011	ND
MW-145A	5	ND	ND	ND	ND	29	10/28/2009	13.6	10/10/2011	ND
MW-204	5	ND	ND	ND	ND	23	10/10/2011	ND	10/10/2011	ND
MW-212	5	ND	NS	NS	NS	14	1/14/2011	ND	1/14/2011	ND
MW-304	5	NS	ND	ND	ND	18	10/10/2011	ND	10/10/2011	ND
MW-311	5	NS	6.0	ND	ND	19	4/28/2011	6.0	10/7/2011	ND
MW-339	5	NS	ND	2.4	ND	19	7/9/2011	2.4	10/8/2011	ND
MW-340	5	NS	ND	ND	ND	19	4/29/2009	5.0	10/3/2011	ND
MW-341	5	NS	ND	ND	ND	27	4/7/2006	19.1	10/3/2011	ND
MW-342	5	NS	ND	ND	ND	18	4/24/2010	1.6	10/8/2011	ND
MW-357	5	NS	44.6	65.2	60.5	25	7/6/2011	65.2	7/28/2009	ND
MW-358	5	NS	NS	NS	ND	3	10/3/2011	ND	10/3/100	ND
MW-457	5	NS	ND	ND	ND	27	10/3/2011	ND	10/3/2011	ND

**Notes:**

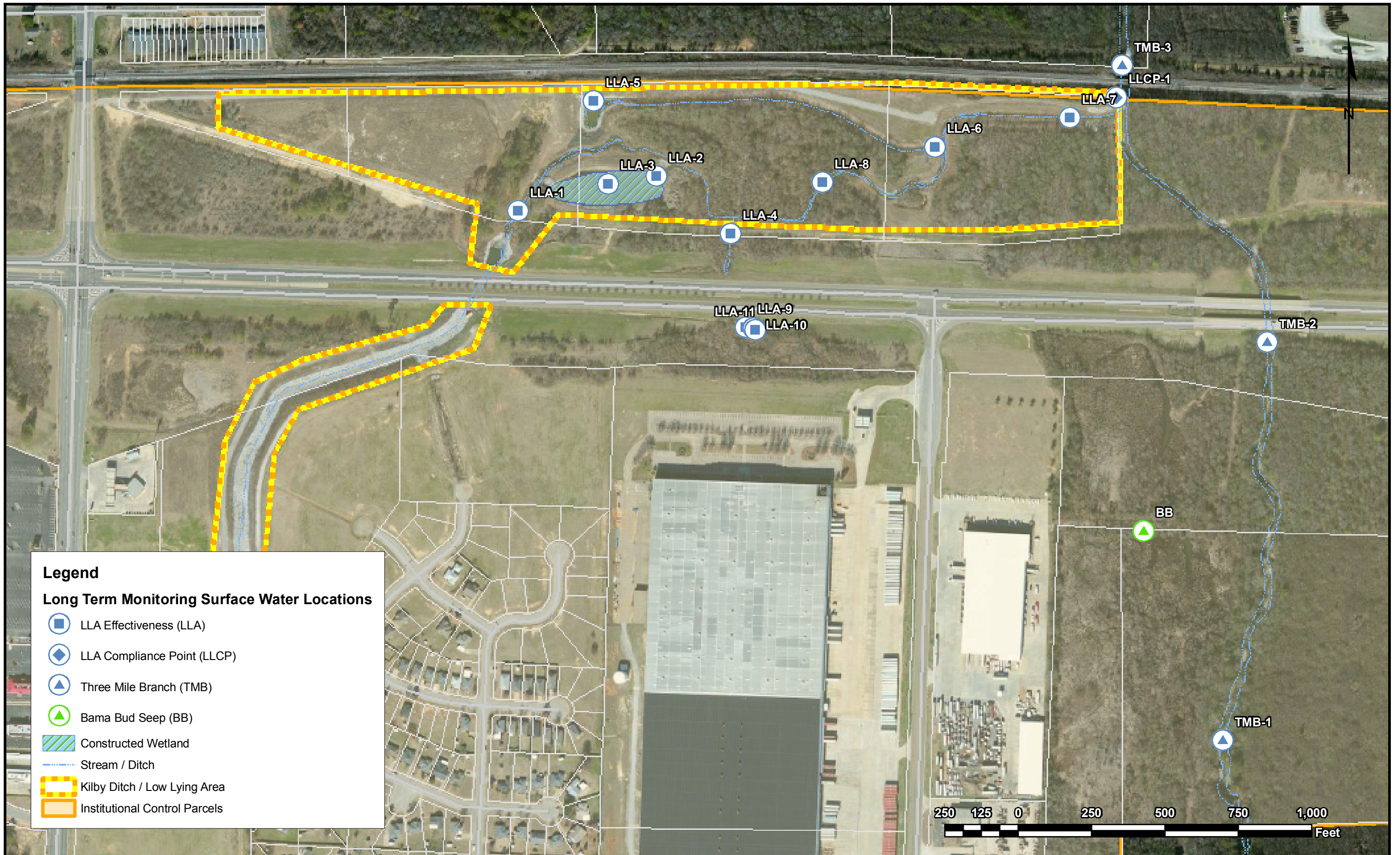
Project Reporting Limit = 1.0 µg/l

ND - Not Detected

NS - Not Sampled

Samples were analyzed in accordance with Method 8260 outlined in Test Methods for Evaluating Solid Waste Physical/Chemical Methods, EPA, SW-846.


# FIGURES



**Legend**

**Long Term Monitoring Surface Water Locations**

- LLA Effectiveness (LLA)
- ◆ LLA Compliance Point (LLCP)
- ▲ Three Mile Branch (TMB)
- ▲ Bama Bud Seep (BB)
- Constructed Wetland
- Stream / Ditch
- Kilby Ditch / Low Lying Area
- Institutional Control Parcels



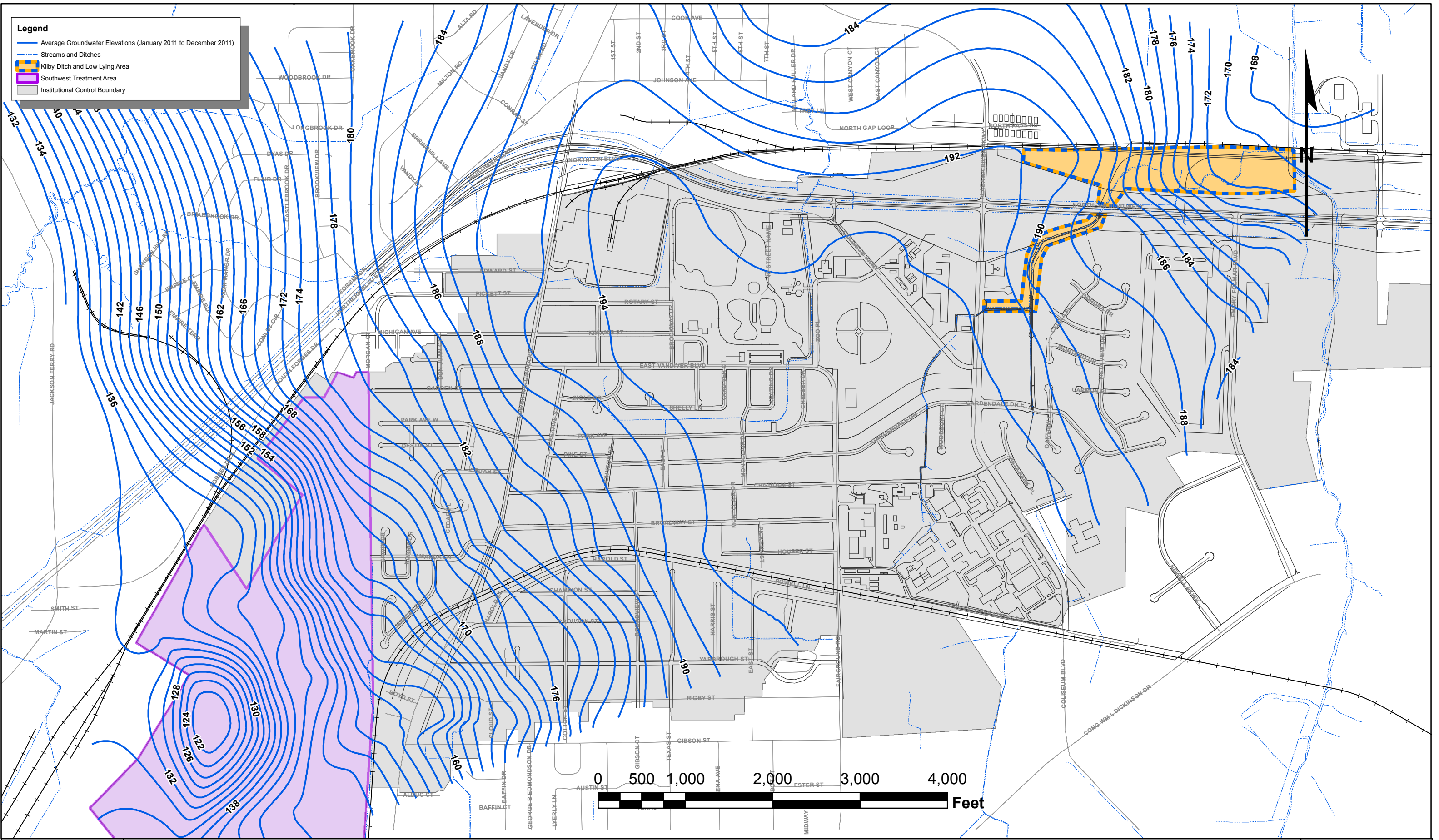












**COLISEUM BOULEVARD PLUME ANNUAL REPORT**

**AVERAGE GROUNDWATER ELEVATIONS (JANUARY 2011 TO DECEMBER 2011)**

FIGURE 3-5

April 2012





**Legend**

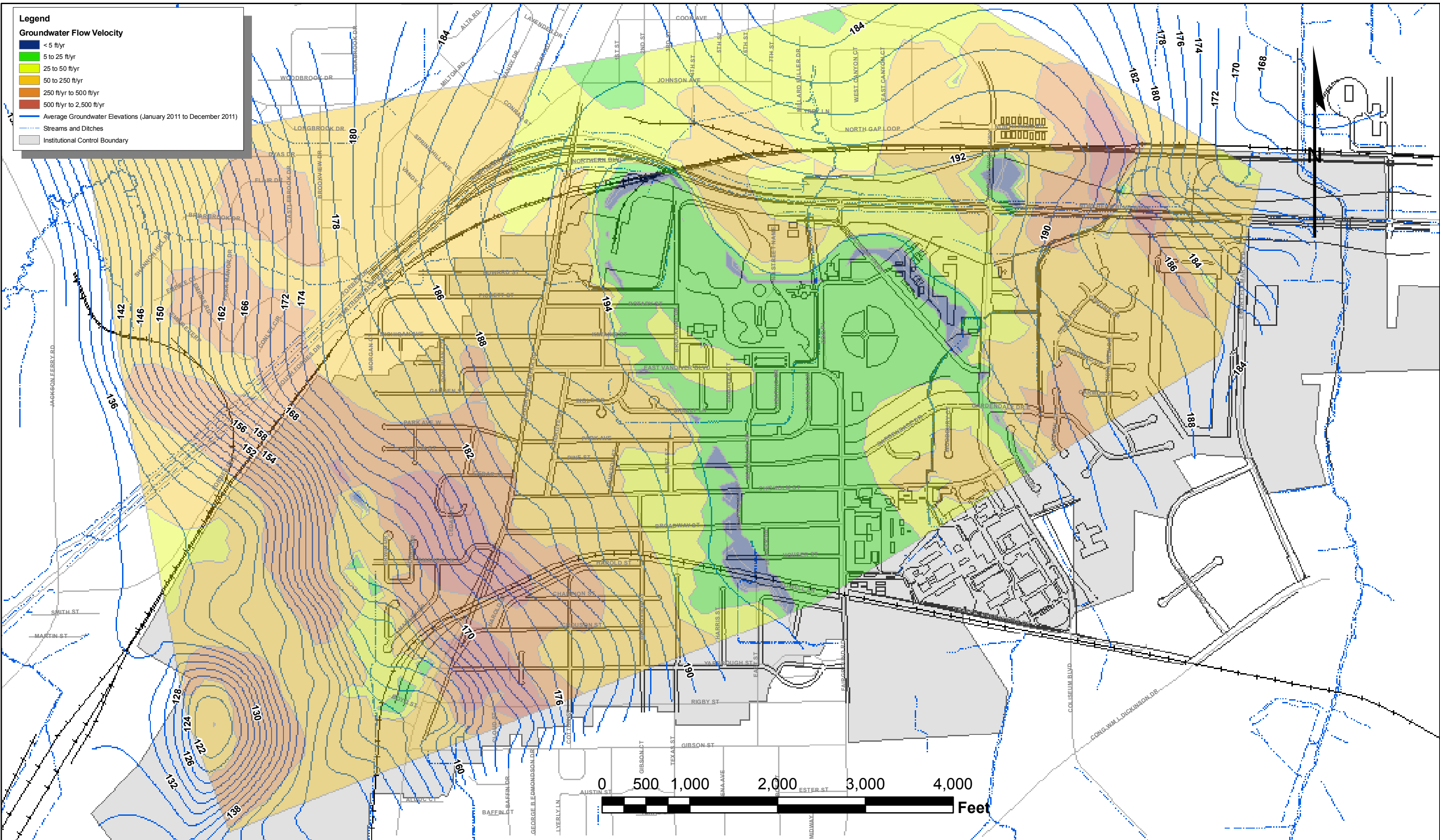
**Groundwater Flow Velocity**

- < 5 ft/yr
- 5 to 25 ft/yr
- 25 to 50 ft/yr
- 50 to 250 ft/yr
- 250 ft/yr to 500 ft/yr
- 500 ft/yr to 2,500 ft/yr

Average Groundwater Elevations (January 2011 to December 2011)

Streams and Ditches

Institutional Control Boundary



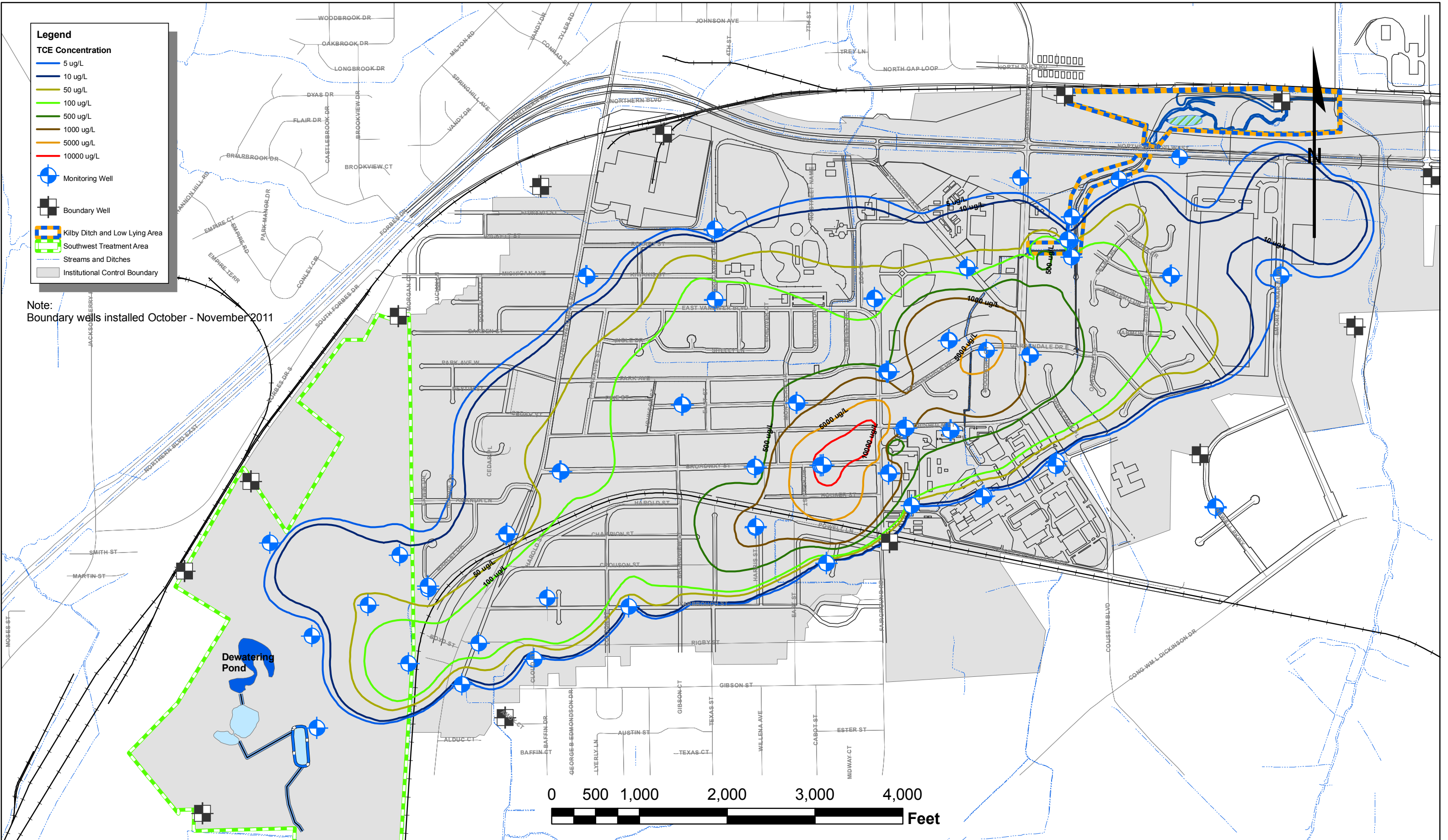
**COLISEUM BOULEVARD PLUME ANNUAL REPORT**

**GROUNDWATER VELOCITIES (JANUARY 2011 TO DECEMBER 2011)**

FIGURE 3-6

April 2012





**Legend**

**TCE Concentration**

- 5 ug/L
- 10 ug/L
- 50 ug/L
- 100 ug/L
- 500 ug/L
- 1000 ug/L
- 5000 ug/L
- 10000 ug/L

- Monitoring Well
- Boundary Well
- Kilby Ditch and Low Lying Area
- Southwest Treatment Area
- Streams and Ditches
- Institutional Control Boundary

Note:  
Boundary wells installed October - November 2011

**COLISEUM BOULEVARD PLUME ANNUAL REPORT**

**TCE Isoconcentrations; January 2011**

FIGURE 3-7

April 2012



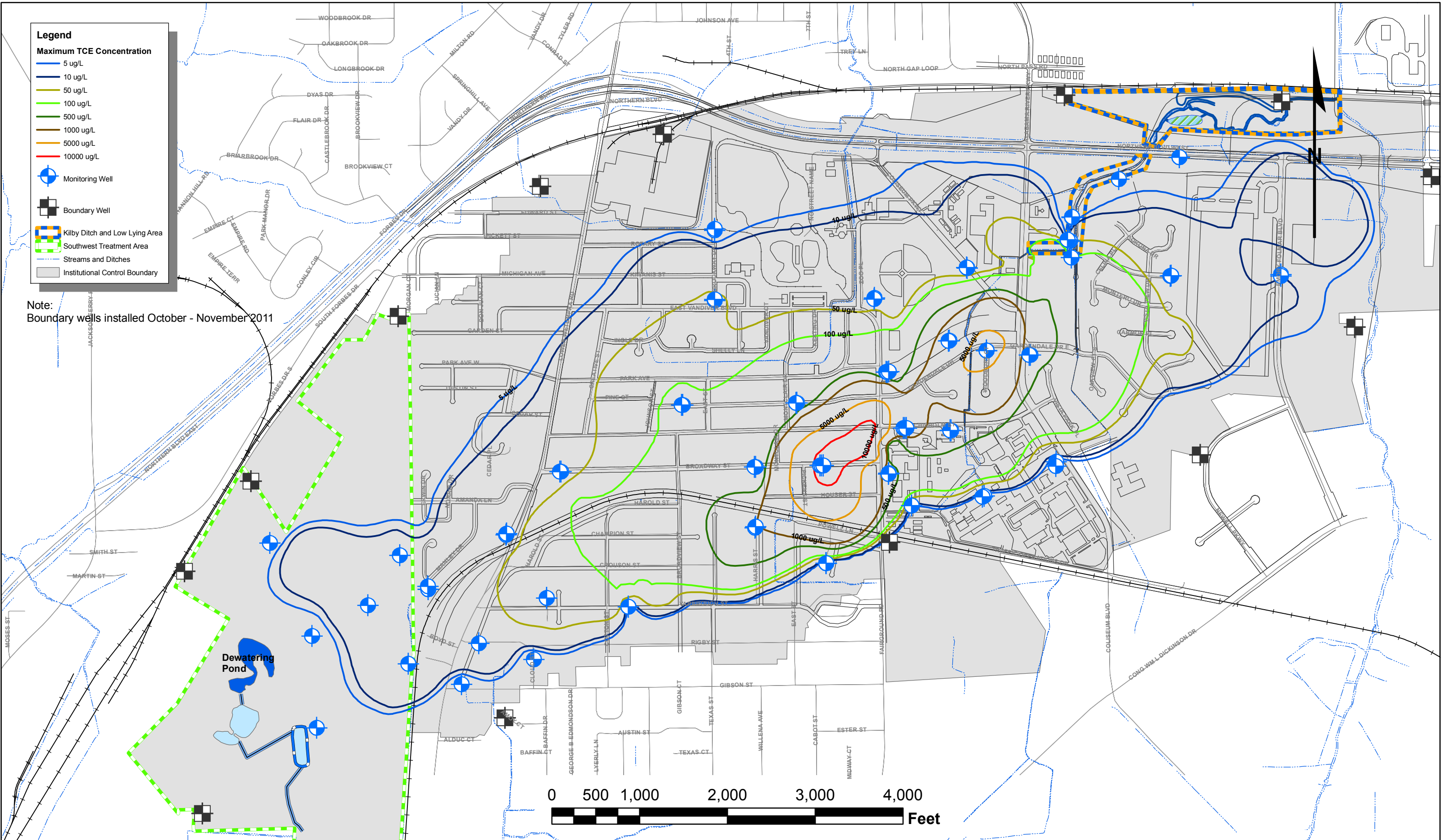


**Legend**

**Maximum TCE Concentration**

- 5 ug/L
- 10 ug/L
- 50 ug/L
- 100 ug/L
- 500 ug/L
- 1000 ug/L
- 5000 ug/L
- 10000 ug/L
- Monitoring Well
- Boundary Well
- Kilby Ditch and Low Lying Area
- Southwest Treatment Area
- Streams and Ditches
- Institutional Control Boundary

Note:  
Boundary wells installed October - November 2011



**COLISEUM BOULEVARD PLUME ANNUAL REPORT**

**TCE Isoconcentrations; July 2011**








FIGURE 3-8

April 2012

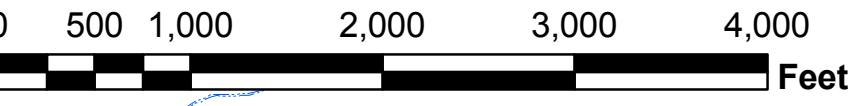
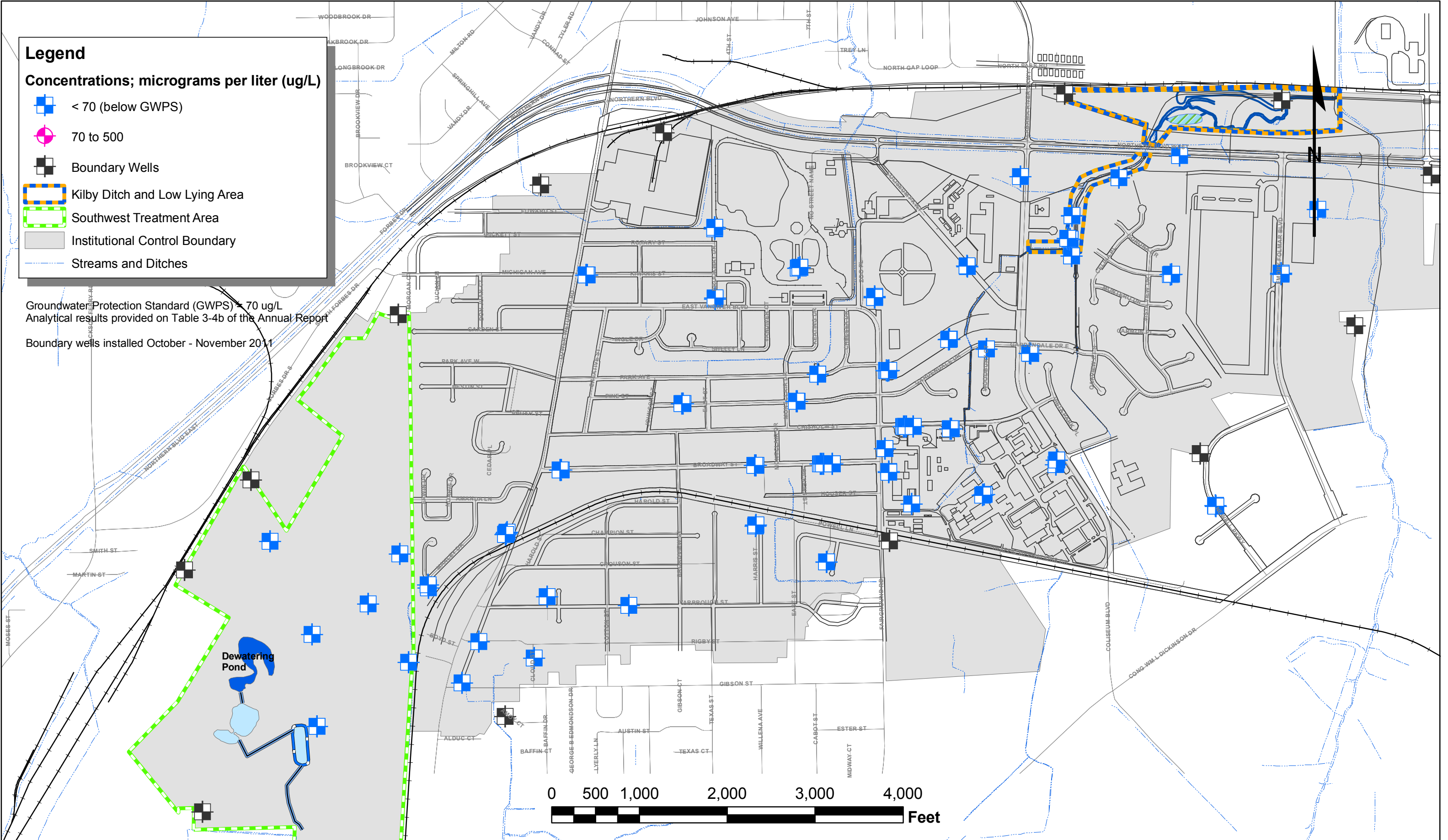


**Legend**

**Concentrations; micrograms per liter (ug/L)**

-  < 70 (below GWPS)
-  70 to 500
-  Boundary Wells
-  Kilby Ditch and Low Lying Area
-  Southwest Treatment Area
-  Institutional Control Boundary
-  Streams and Ditches

Groundwater Protection Standard (GWPS) = 70 ug/L  
 Analytical results provided on Table 3-4b of the Annual Report  
 Boundary wells installed October - November 2011



Alabama Department of Transportation  
 Coliseum Boulevard Project

**Cis-1,2-dichloroethane Concentration in Groundwater; January 2011**










FIGURE 3-9

April 2012

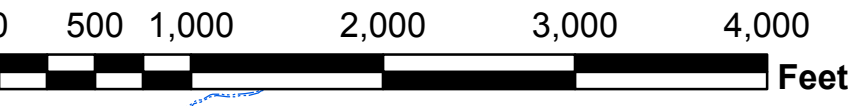
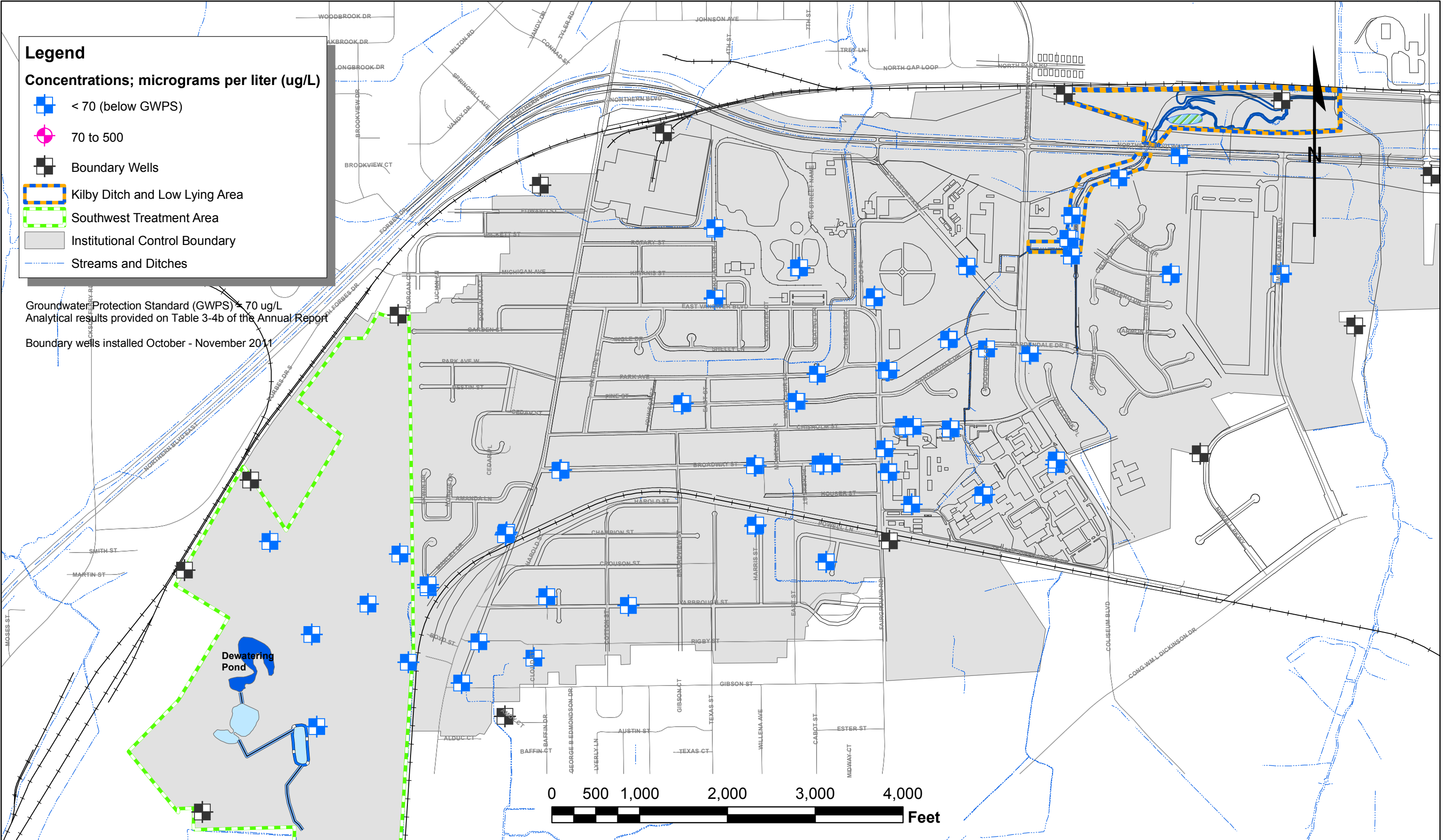


**Legend**

**Concentrations; micrograms per liter (ug/L)**

-  < 70 (below GWPS)
-  70 to 500
-  Boundary Wells
-  Kilby Ditch and Low Lying Area
-  Southwest Treatment Area
-  Institutional Control Boundary
-  Streams and Ditches

Groundwater Protection Standard (GWPS) = 70 ug/L  
 Analytical results provided on Table 3-4b of the Annual Report  
 Boundary wells installed October - November 2011



Alabama Department of Transportation  
 Coliseum Boulevard Project

**Cis-1,2-dichloroethane Concentration in Groundwater; July 2011**










FIGURE 3-10

April 2012

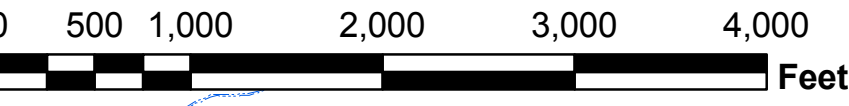
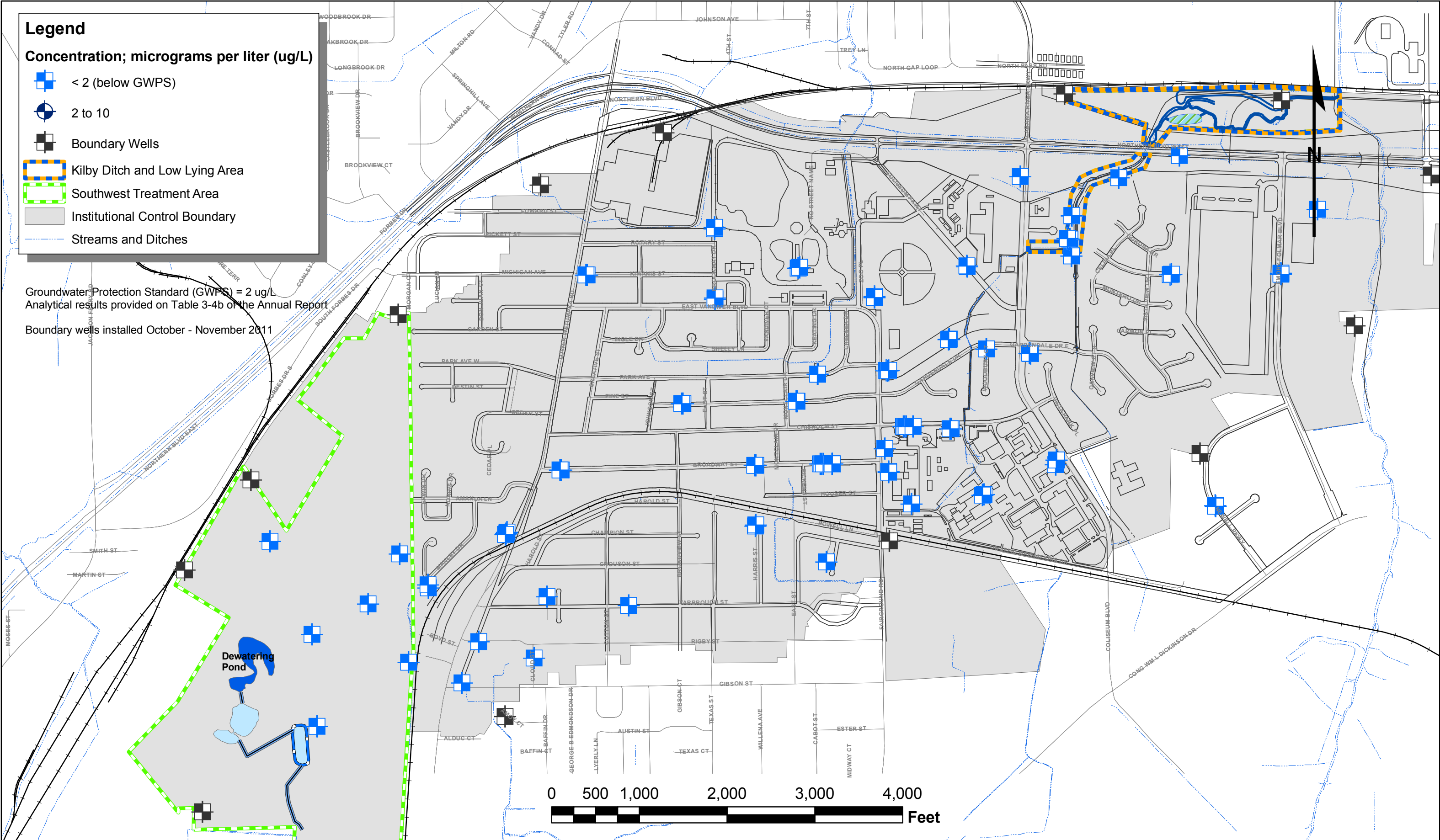
**Legend**

**Concentration; micrograms per liter (ug/L)**

-  < 2 (below GWPS)
-  2 to 10
-  Boundary Wells
-  Kilby Ditch and Low Lying Area
-  Southwest Treatment Area
-  Institutional Control Boundary
-  Streams and Ditches

Groundwater Protection Standard (GWPS) = 2 ug/L  
Analytical results provided on Table 3-4b of the Annual Report

Boundary wells installed October - November 2011



Alabama Department of Transportation  
Coliseum Boulevard Project

**Vinyl Chloride Concentration in Groundwater; January 2011**



FIGURE 3-11

April 2012



**Legend**

**Concentration; micrograms per liter (ug/L)**

< 2 (below GWPS)

2 to 10

Boundary Wells

Kilby Ditch and Low Lying Area

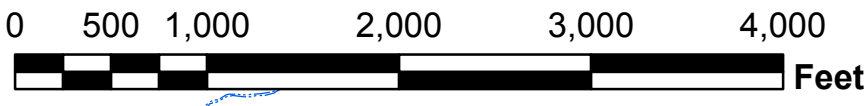
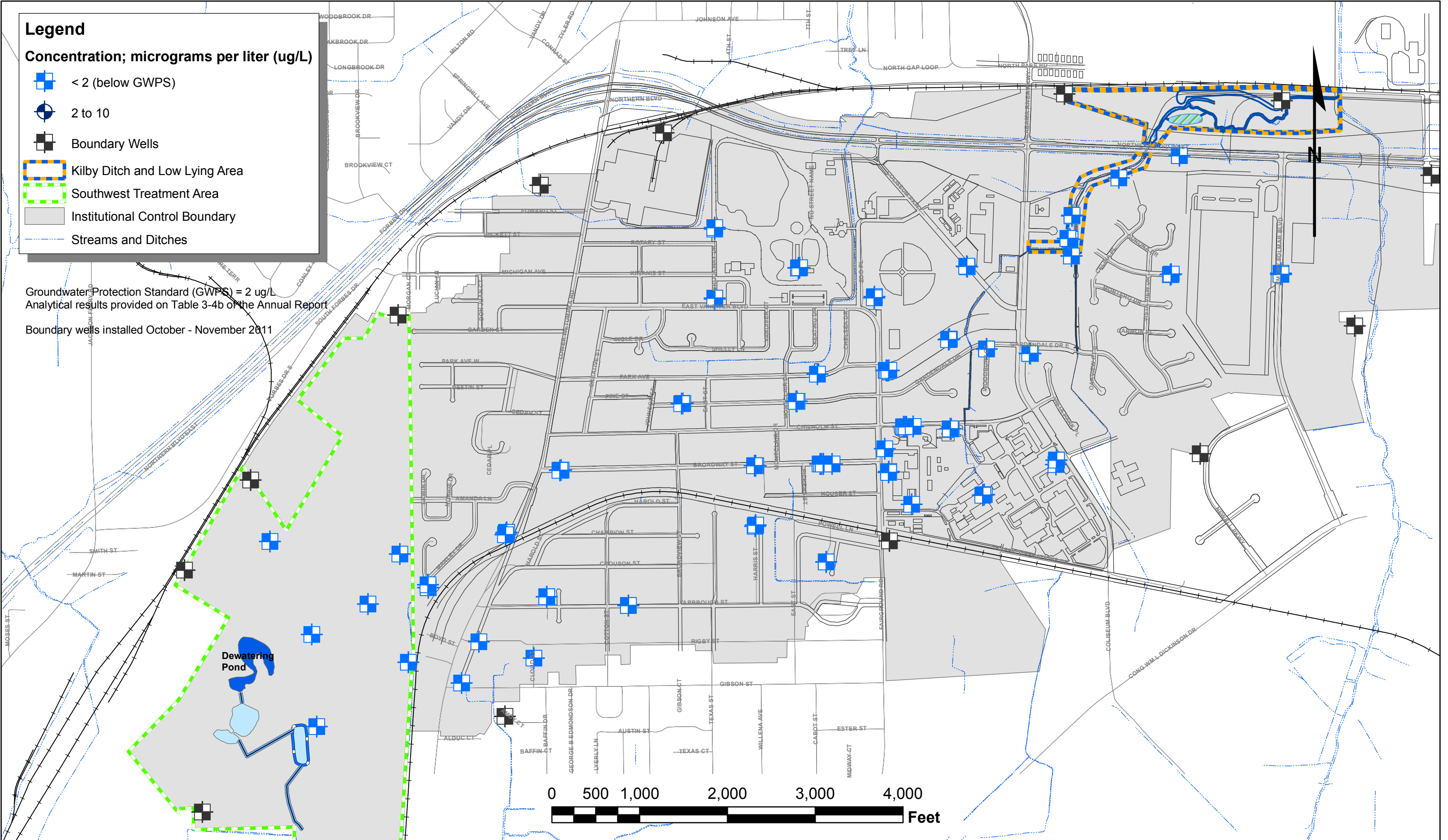
Southwest Treatment Area

Institutional Control Boundary

Streams and Ditches

Groundwater Protection Standard (GWPS) = 2 ug/L  
Analytical results provided on Table 3-4b of the Annual Report

Boundary wells installed October - November 2011



Alabama Department of Transportation  
Coliseum Boulevard Project





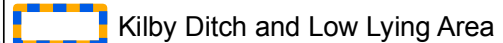

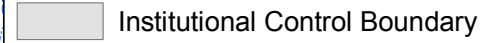
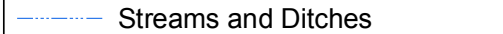
**Vinyl Chloride Concentration in Groundwater; July 2011**

FIGURE 3-12

April 2012

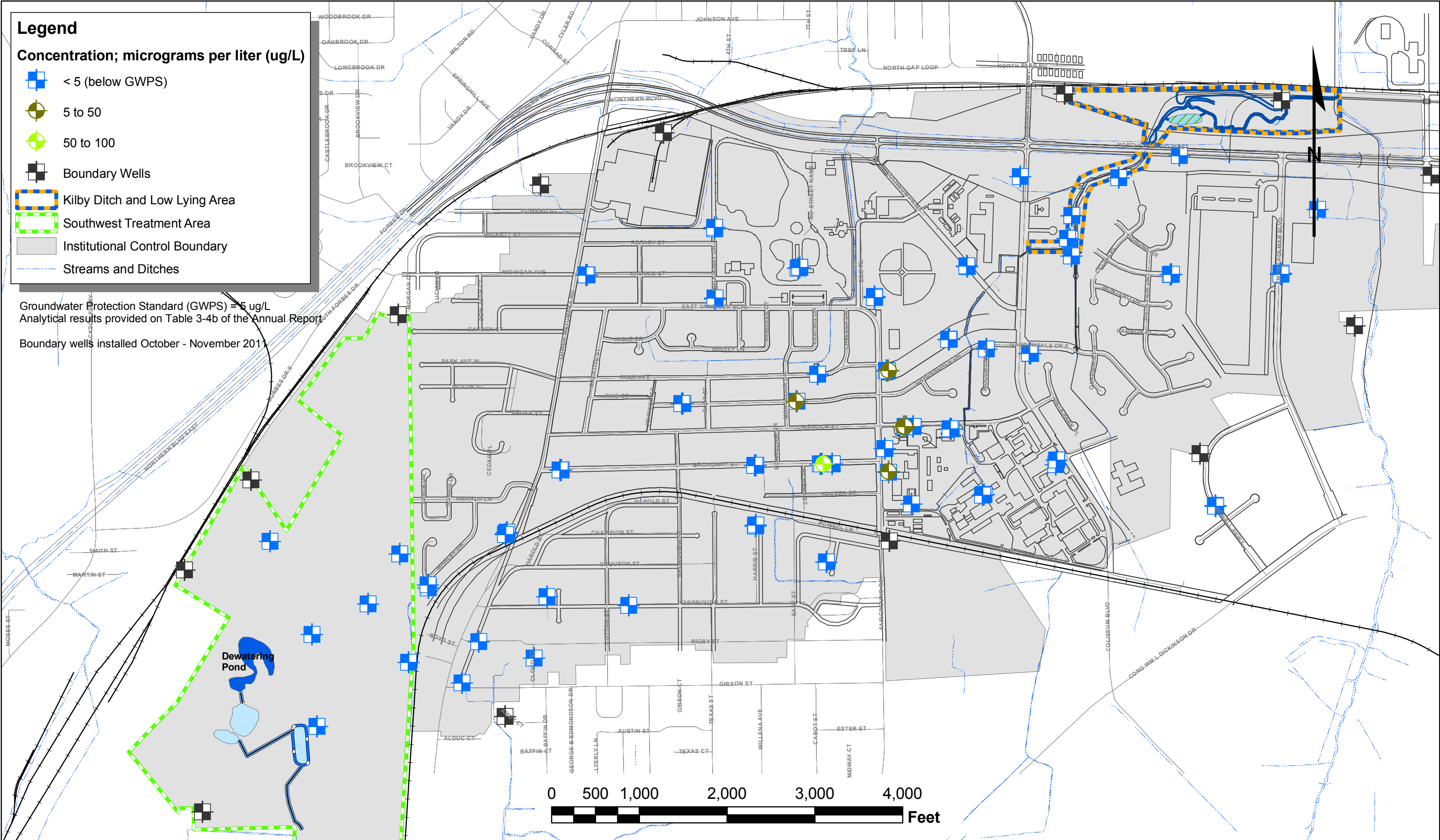
**Legend**

**Concentration; micrograms per liter (ug/L)**

-  < 5 (below GWPS)
-  5 to 50
-  50 to 100
-  Boundary Wells
-  Kilby Ditch and Low Lying Area
-  Southwest Treatment Area
-  Institutional Control Boundary
-  Streams and Ditches

Groundwater Protection Standard (GWPS) = 5 ug/L  
Analytical results provided on Table 3-4b of the Annual Report

Boundary wells installed October - November 2011



Alabama Department of Transportation  
Coliseum Boulevard Project

**Carbon Tetrachloride Concentration in Groundwater; January 2011**







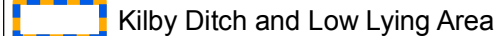
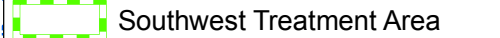
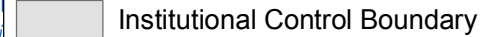

FIGURE 3-13

April 2012



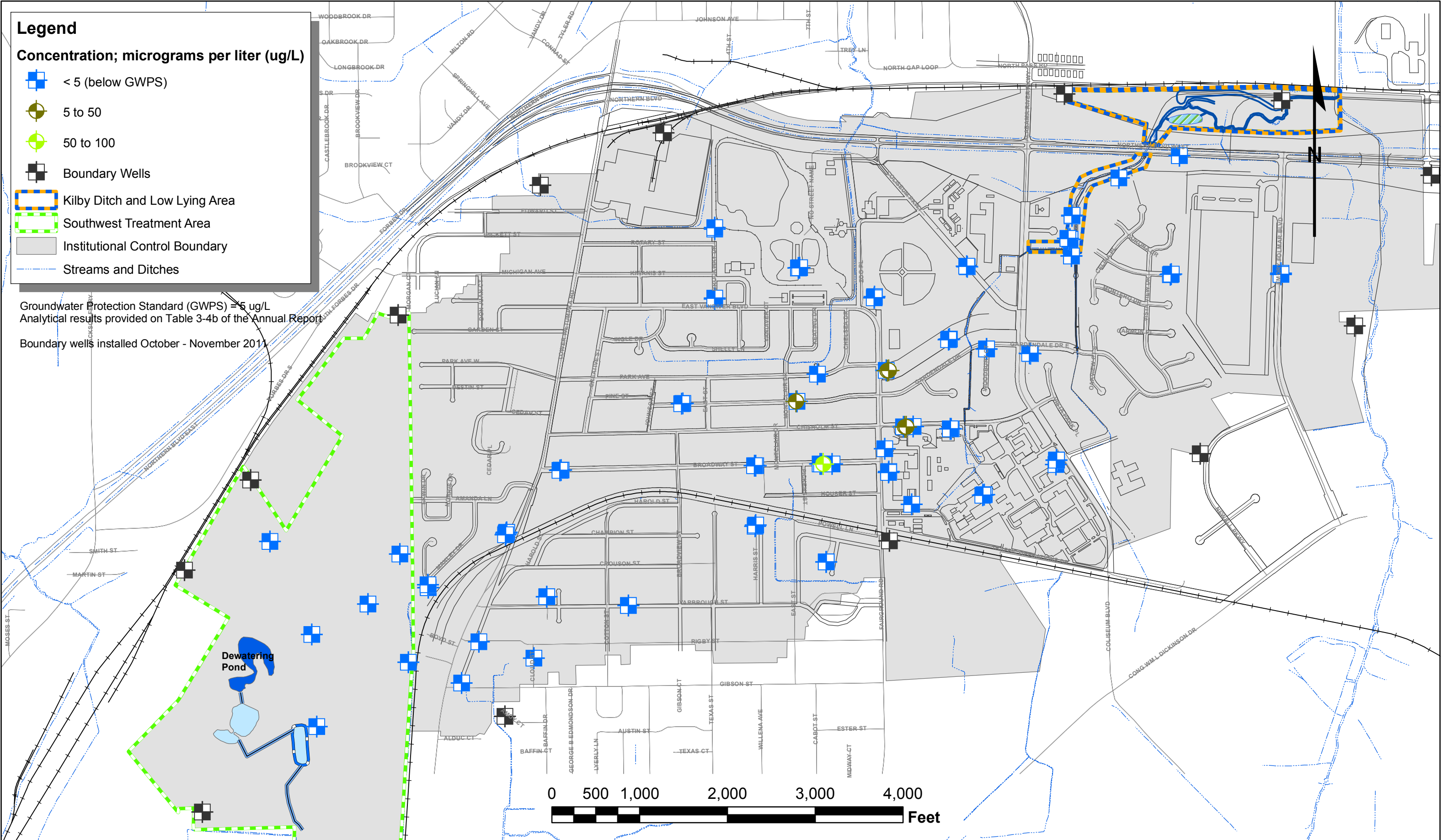
**Legend**

**Concentration; micrograms per liter (ug/L)**

-  < 5 (below GWPS)
-  5 to 50
-  50 to 100
-  Boundary Wells
-  Kilby Ditch and Low Lying Area
-  Southwest Treatment Area
-  Institutional Control Boundary
-  Streams and Ditches

Groundwater Protection Standard (GWPS) = 5 ug/L  
Analytical results provided on Table 3-4b of the Annual Report

Boundary wells installed October - November 2011



**Alabama Department of Transportation  
Coliseum Boulevard Project**








**Carbon Tetrachloride Concentration in Groundwater; July 2011**

FIGURE 3-14

April 2012

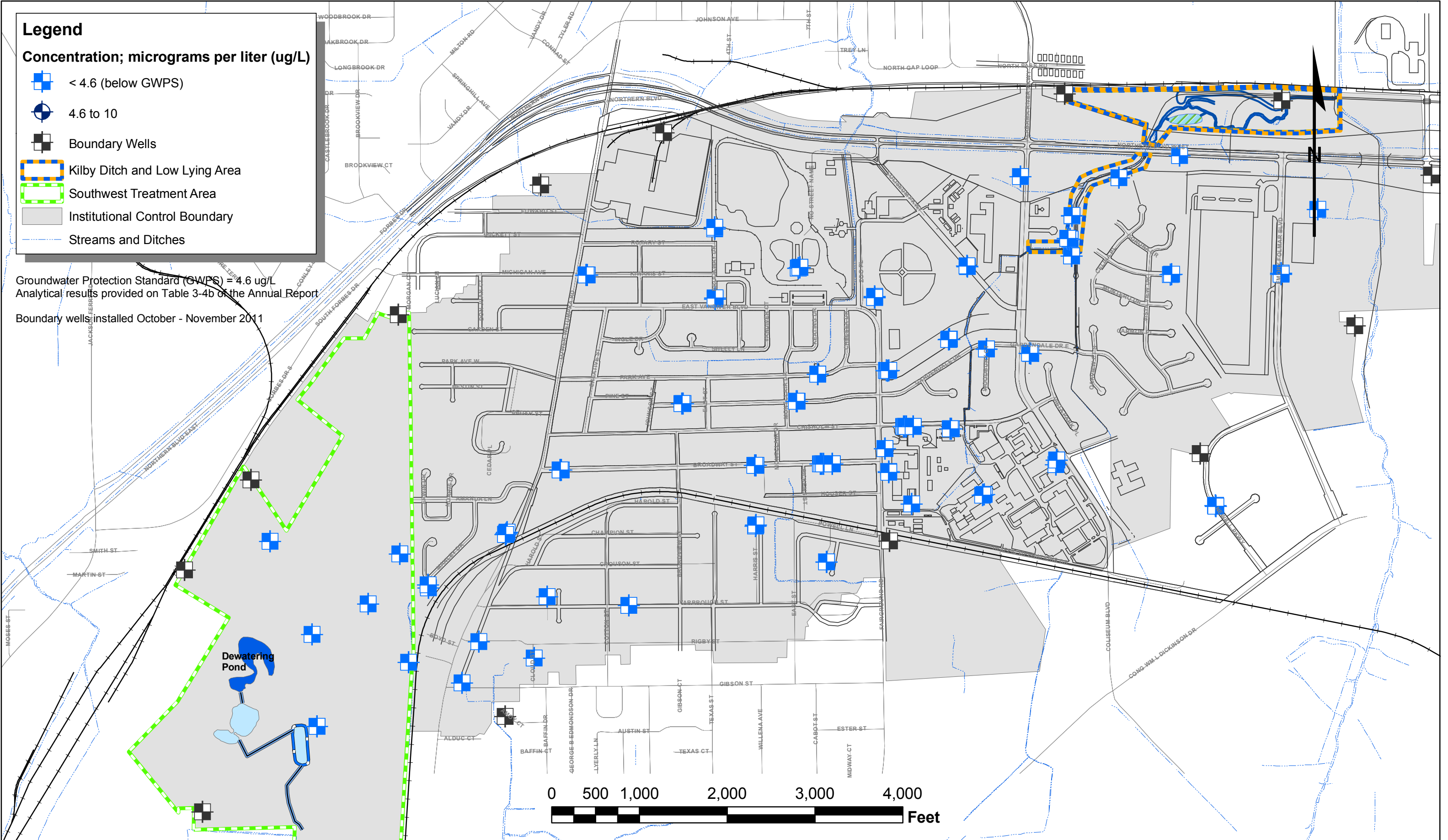
**Legend**

**Concentration; micrograms per liter (ug/L)**

-  < 4.6 (below GWPS)
-  4.6 to 10
-  Boundary Wells
-  Kilby Ditch and Low Lying Area
-  Southwest Treatment Area
-  Institutional Control Boundary
-  Streams and Ditches

Groundwater Protection Standard (GWPS) = 4.6 ug/L  
Analytical results provided on Table 3-4b of the Annual Report

Boundary wells installed October - November 2011



Alabama Department of Transportation  
Coliseum Boulevard Project  
**Chloroethane Concentration in Groundwater; January 2011**








FIGURE 3-15

April 2012

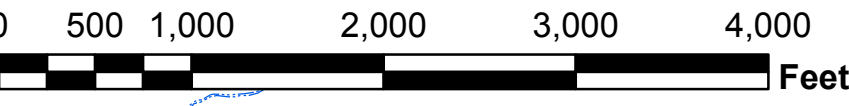
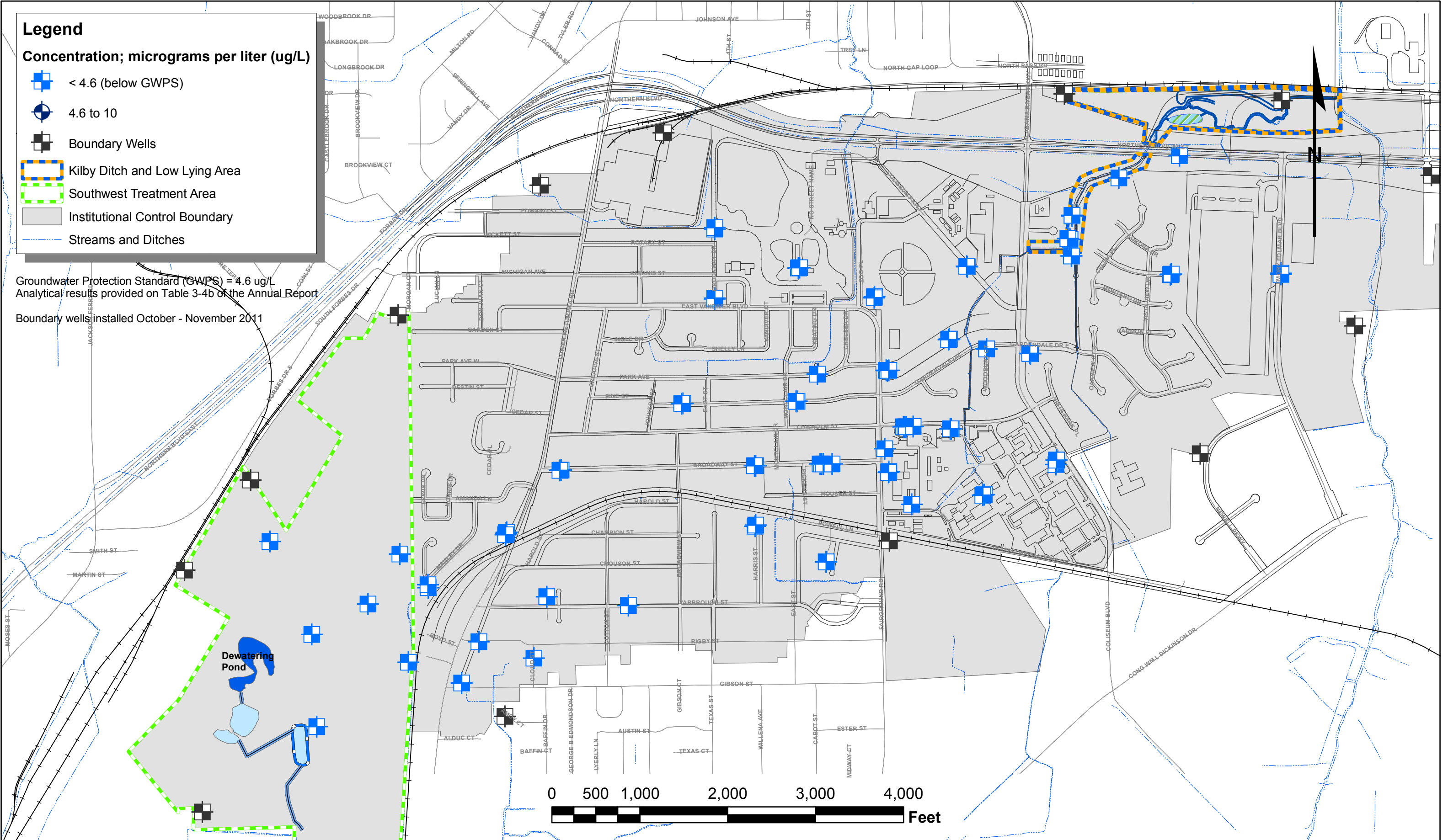


**Legend**

**Concentration; micrograms per liter (ug/L)**

-  < 4.6 (below GWPS)
-  4.6 to 10
-  Boundary Wells
-  Kilby Ditch and Low Lying Area
-  Southwest Treatment Area
-  Institutional Control Boundary
-  Streams and Ditches

Groundwater Protection Standard (GWPS) = 4.6 ug/L  
Analytical results provided on Table 3-4b of the Annual Report  
Boundary wells installed October - November 2011



Alabama Department of Transportation  
Coliseum Boulevard Project  
**Chloroethane Concentration in Groundwater; July 2011**



FIGURE 3-16








April 2012





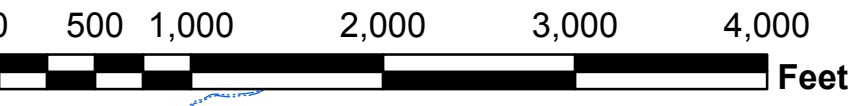
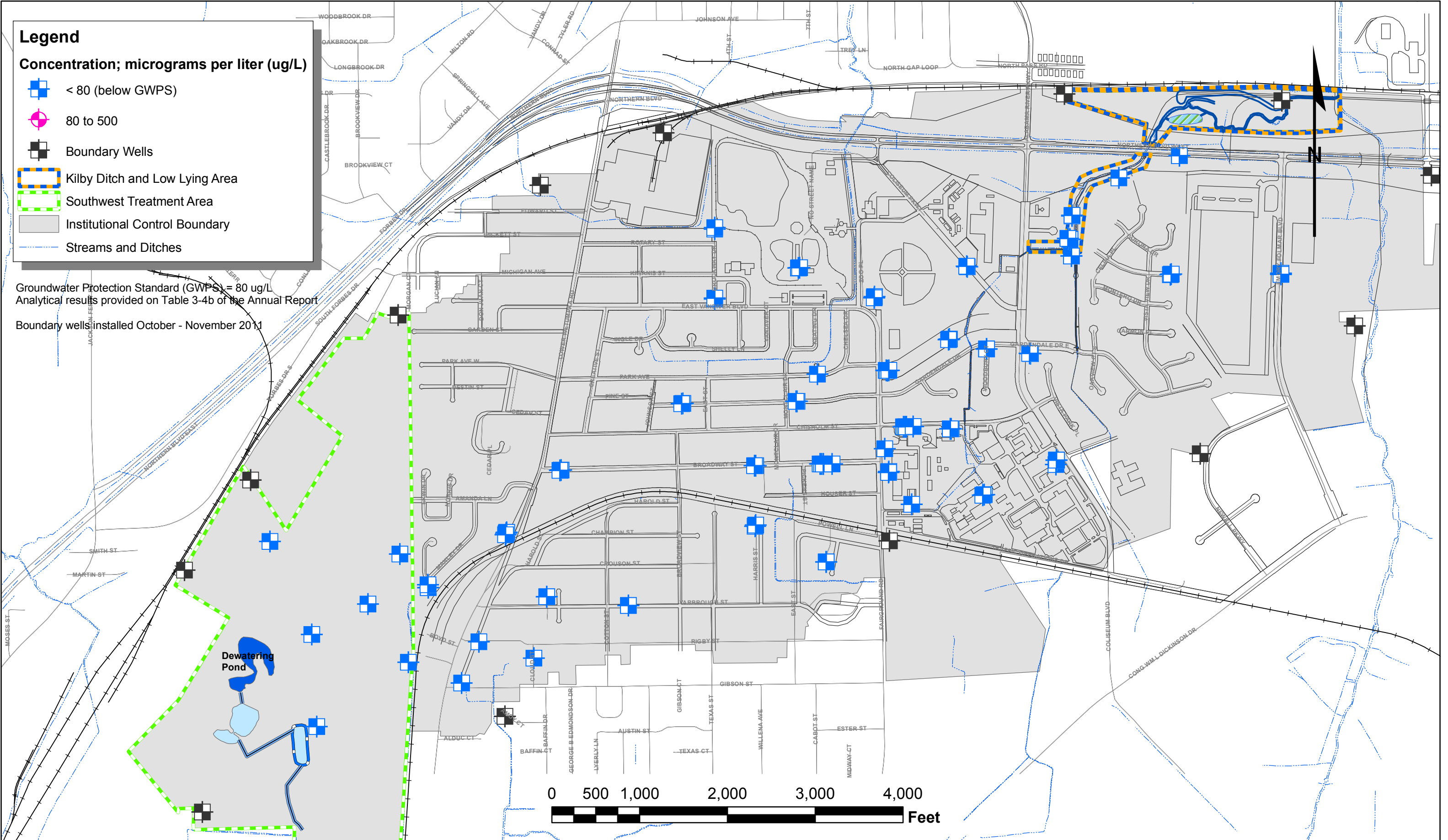
**Legend**

**Concentration; micrograms per liter (ug/L)**

-  < 80 (below GWPS)
-  80 to 500
-  Boundary Wells
-  Kilby Ditch and Low Lying Area
-  Southwest Treatment Area
-  Institutional Control Boundary
-  Streams and Ditches

Groundwater Protection Standard (GWPS) = 80 ug/L  
Analytical results provided on Table 3-4b of the Annual Report

Boundary wells installed October - November 2011



Alabama Department of Transportation  
Coliseum Boulevard Project  
**Chloroform Concentration in Groundwater; July 2011**



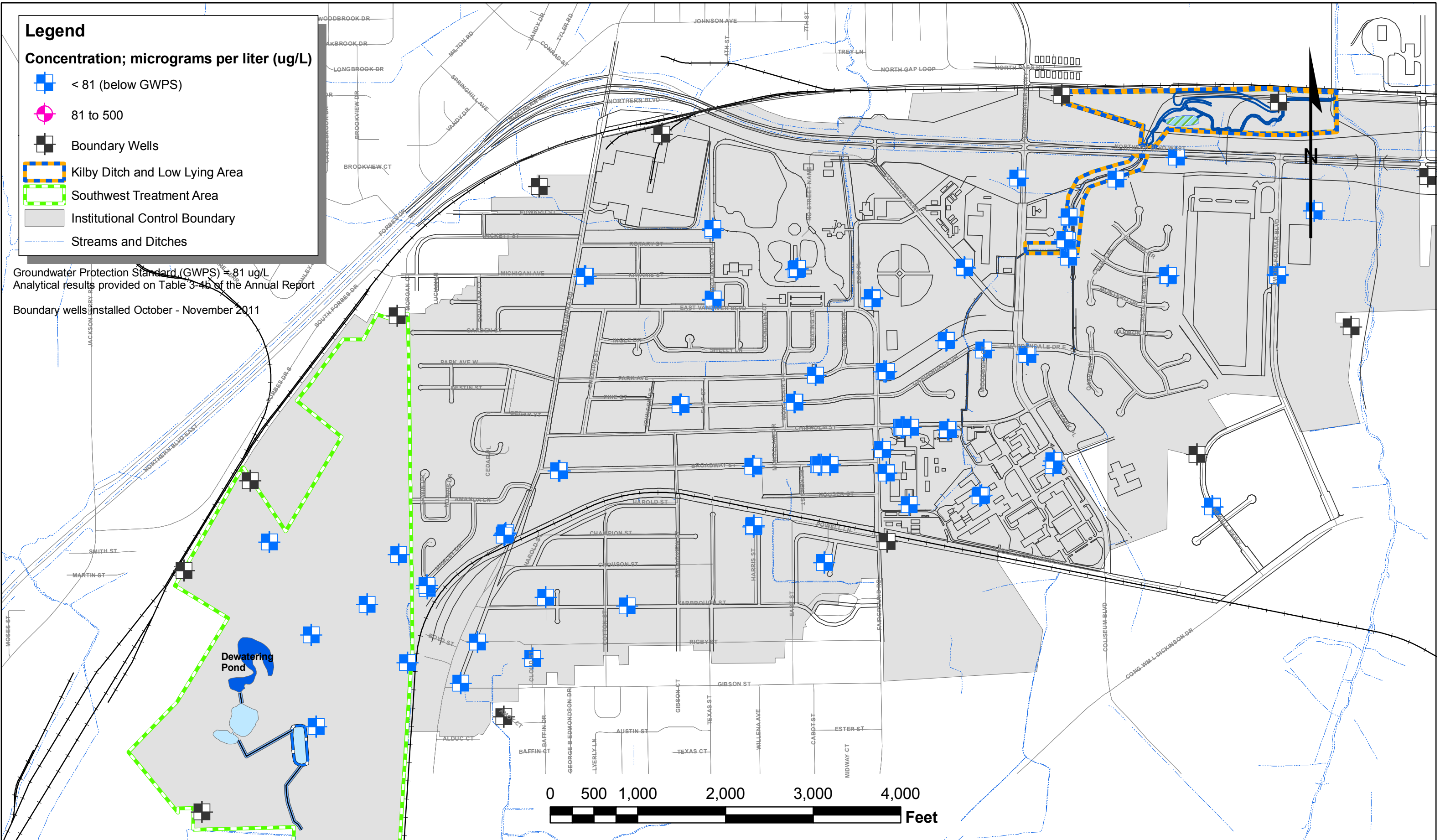
### Legend

Concentration; micrograms per liter (ug/L)

-  < 81 (below GWPS)
-  81 to 500
-  Boundary Wells
-  Kilby Ditch and Low Lying Area
-  Southwest Treatment Area
-  Institutional Control Boundary
-  Streams and Ditches

Groundwater Protection Standard (GWPS) = 81 ug/L  
Analytical results provided on Table 3-4b of the Annual Report

Boundary wells installed October - November 2011



Alabama Department of Transportation  
Coliseum Boulevard Project

1,1-Dichloroethane Concentration in Groundwater; January 2011

FIGURE 3-19

April 2012



**Legend**

**Concentration; micrograms per liter (ug/L)**

< 81 (below GWPS)

81 to 500

Boundary Wells

Kilby Ditch and Low Lying Area

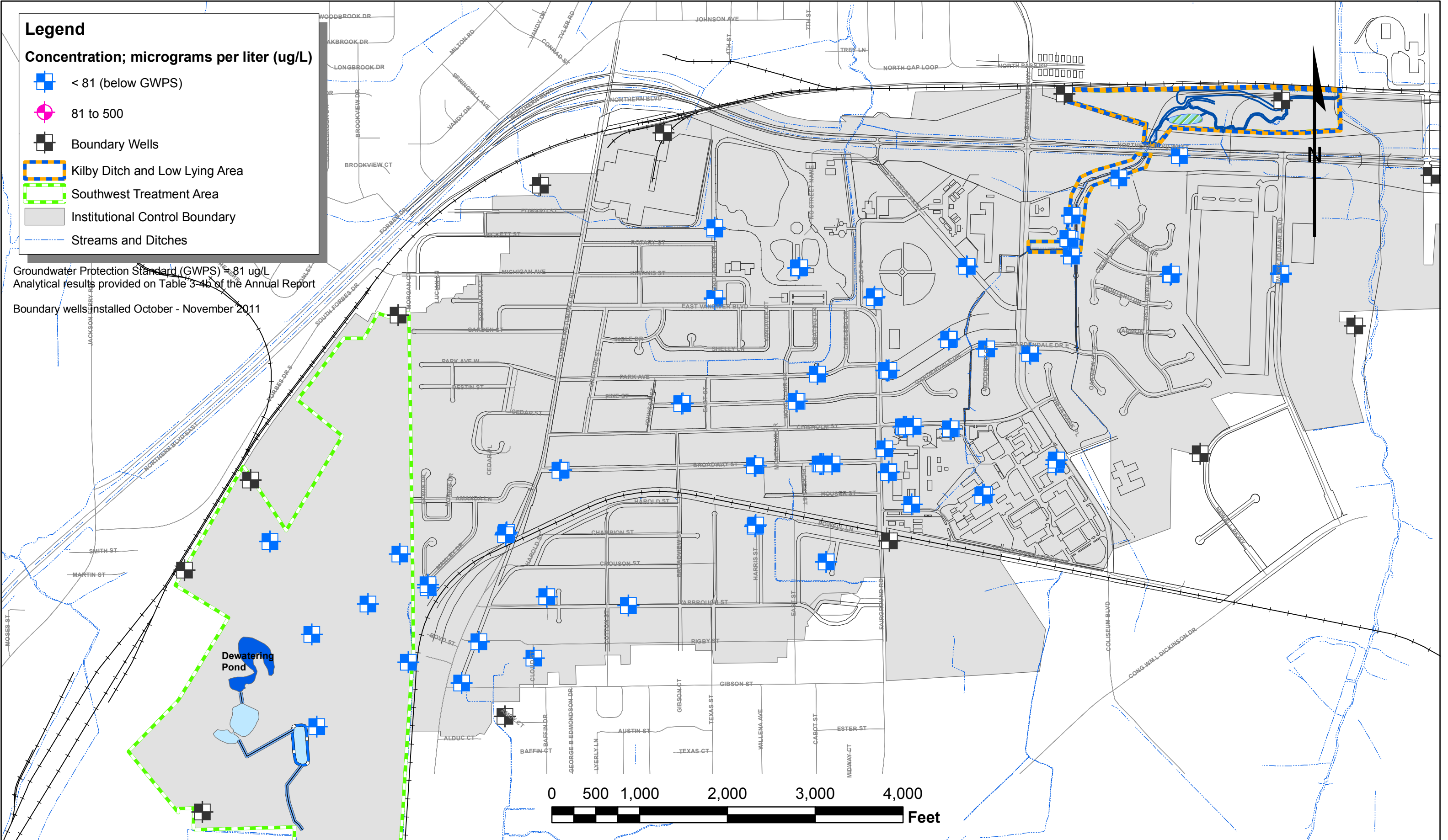
Southwest Treatment Area

Institutional Control Boundary

Streams and Ditches

Groundwater Protection Standard (GWPS) = 81 ug/L  
Analytical results provided on Table 3-4b of the Annual Report

Boundary wells installed October - November 2011



Alabama Department of Transportation  
Coliseum Boulevard Project


**1,1-Dichloroethane Concentration in Groundwater; July 2011**

FIGURE 3-20

April 2012

**Legend**

**Concentrations; micrograms per liter (ug/L)**


 < 7 (below GWPS)

 7 to 50


 50 to 100

 100 to 500

 Boundary Wells

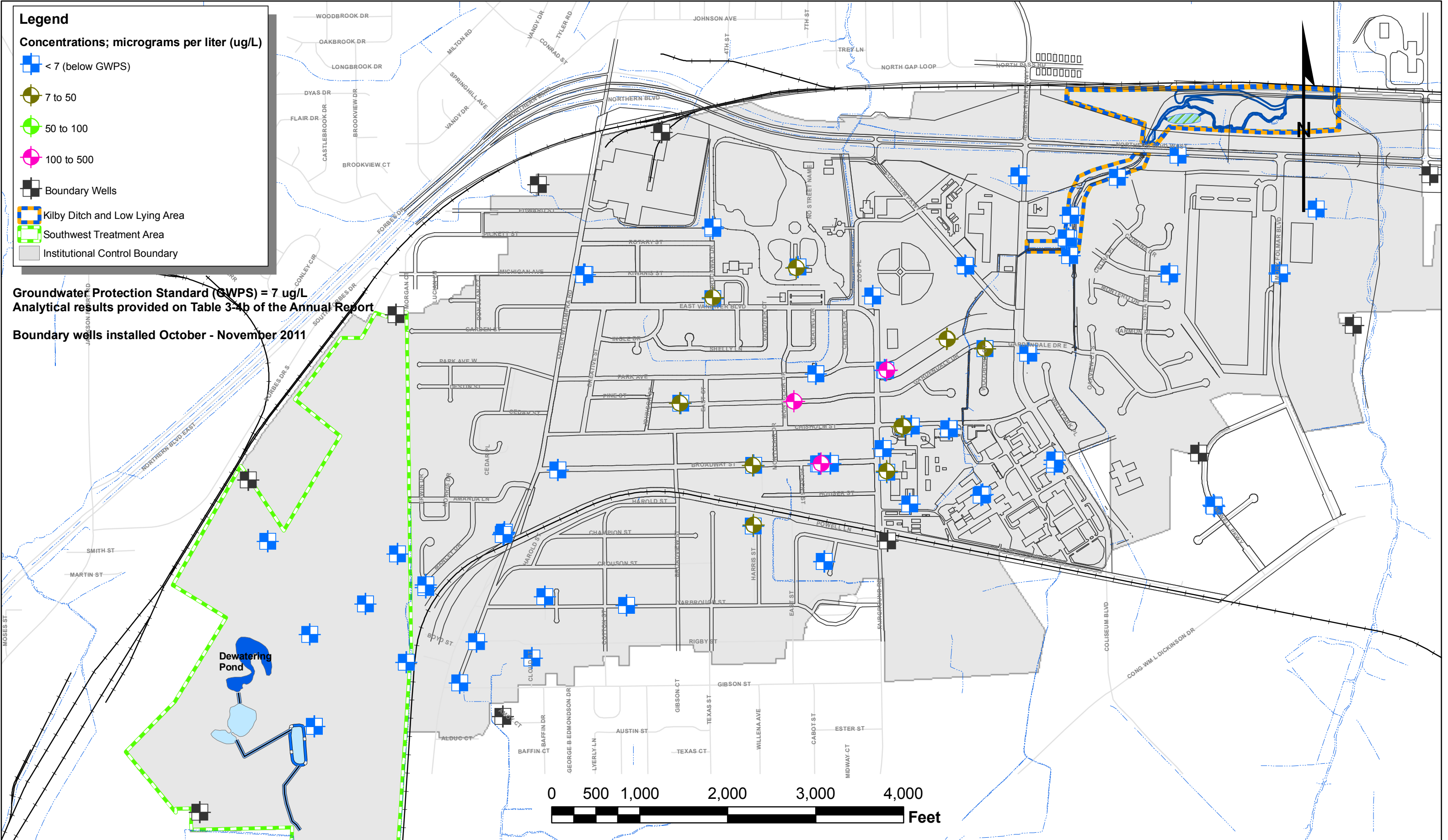
 Kilby Ditch and Low Lying Area

 Southwest Treatment Area

 Institutional Control Boundary

**Groundwater Protection Standard (GWPS) = 7 ug/L**  
**Analytical results provided on Table 3-4b of the Annual Report**

**Boundary wells installed October - November 2011**



Alabama Department of Transportation  
Coliseum Boulevard Project

**1,1-Dichloroethene Concentrations in Groundwater; January 2011**











FIGURE 3-21

April 2012

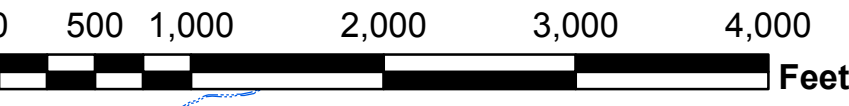
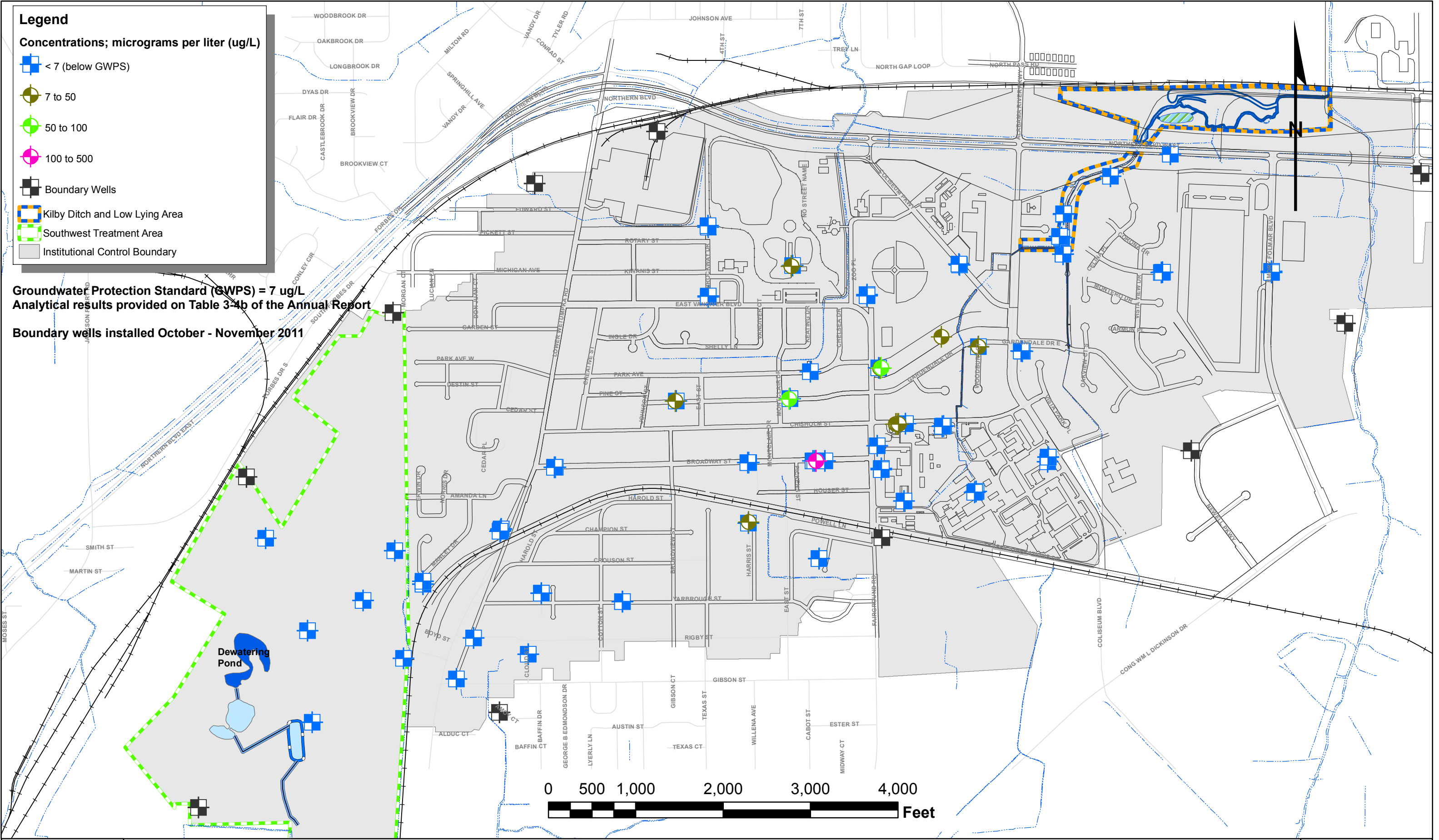


**Legend**

**Concentrations; micrograms per liter (ug/L)**

-  < 7 (below GWPS)
-  7 to 50
-  50 to 100
-  100 to 500
-  Boundary Wells
-  Kilby Ditch and Low Lying Area
-  Southwest Treatment Area
-  Institutional Control Boundary

**Groundwater Protection Standard (GWPS) = 7 ug/L**  
**Analytical results provided on Table 3-4b of the Annual Report**  
**Boundary wells installed October - November 2011**



Alabama Department of Transportation  
 Coliseum Boulevard Project

**1,1-Dichloroethene Concentrations in Groundwater; July 2011**










FIGURE 3-22

April 2012

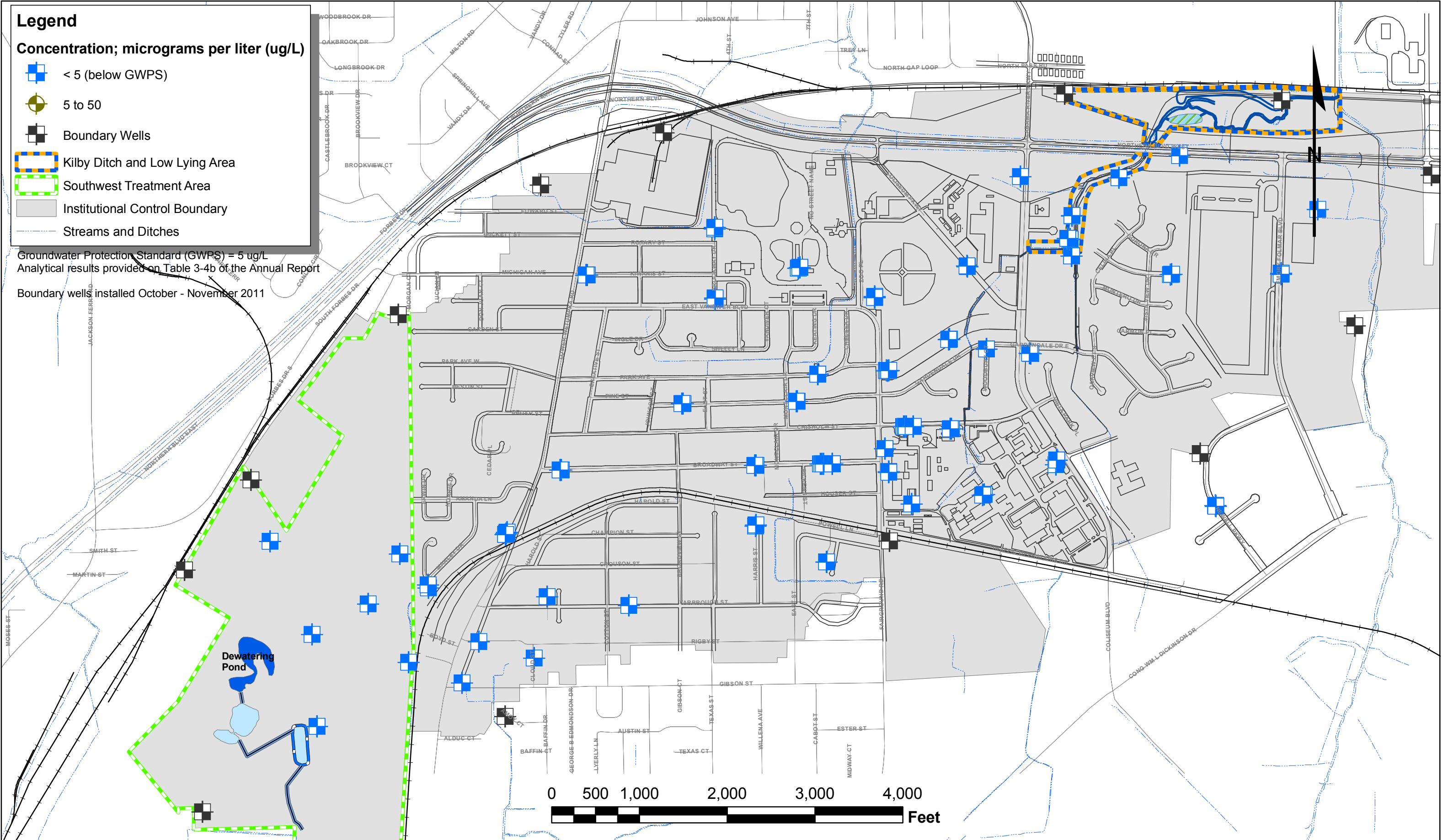
**Legend**

**Concentration; micrograms per liter (ug/L)**

-  < 5 (below GWPS)
-  5 to 50
-  Boundary Wells
-  Kilby Ditch and Low Lying Area
-  Southwest Treatment Area
-  Institutional Control Boundary
-  Streams and Ditches

Groundwater Protection Standard (GWPS) = 5 ug/L  
Analytical results provided on Table 3-4b of the Annual Report

Boundary wells installed October - November 2011



Alabama Department of Transportation  
Coliseum Boulevard Project

**Methylene Chloride Concentration in Groundwater; January 2011**

FIGURE 3-23








April 2012



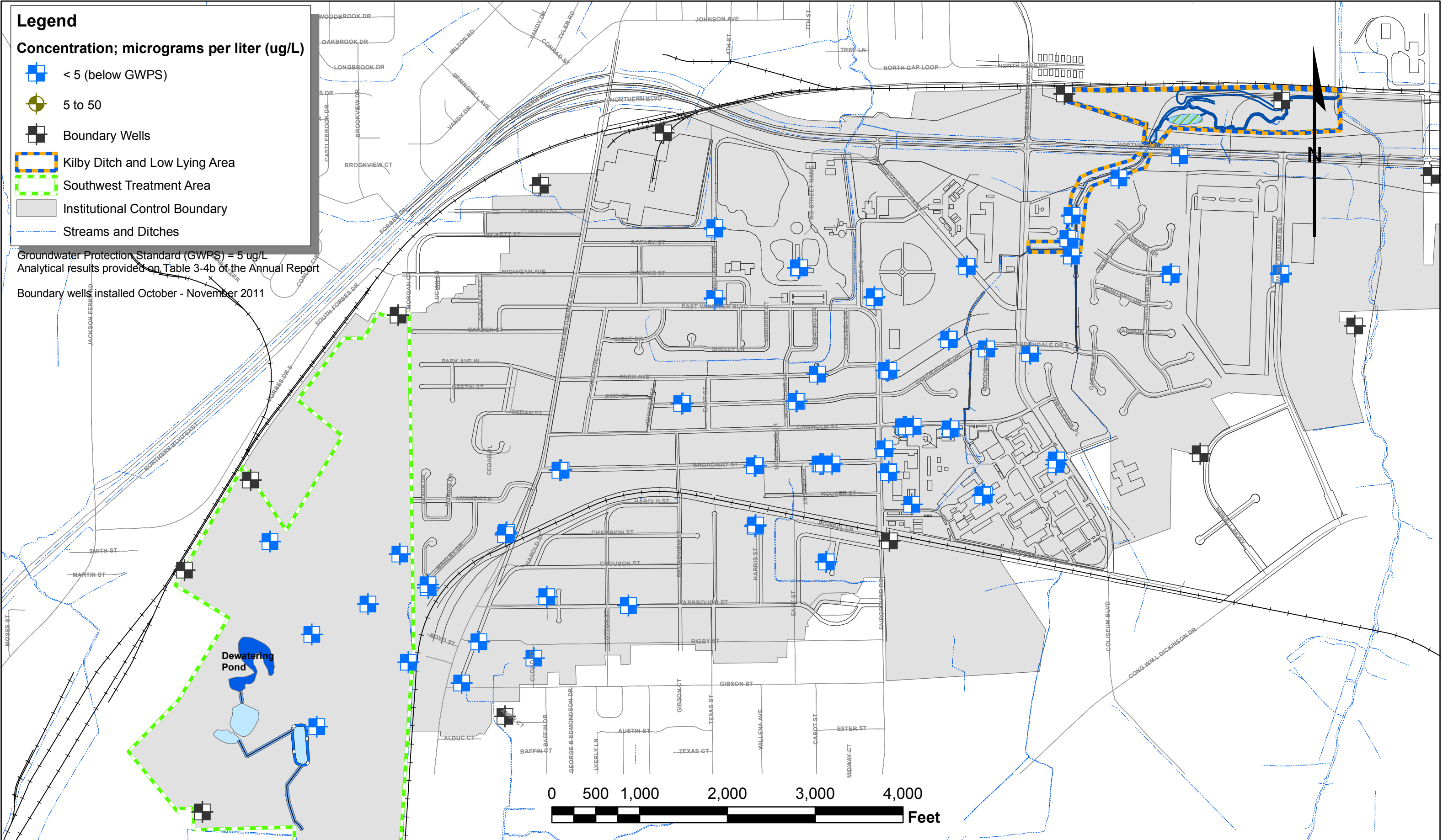


**Legend**

**Concentration; micrograms per liter (ug/L)**

-  < 5 (below GWPS)
-  5 to 50
-  Boundary Wells
-  Kilby Ditch and Low Lying Area
-  Southwest Treatment Area
-  Institutional Control Boundary
-  Streams and Ditches

Groundwater Protection Standard (GWPS) = 5 ug/L  
Analytical results provided on Table 3-4b of the Annual Report  
Boundary wells installed October - November 2011



**Alabama Department of Transportation  
Coliseum Boulevard Project**








**Methylene Chloride Concentration in Groundwater; July 2011**

FIGURE 3-24

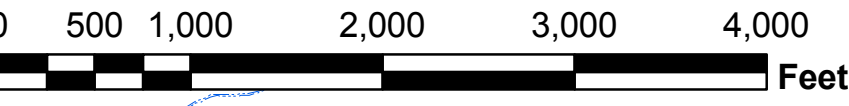
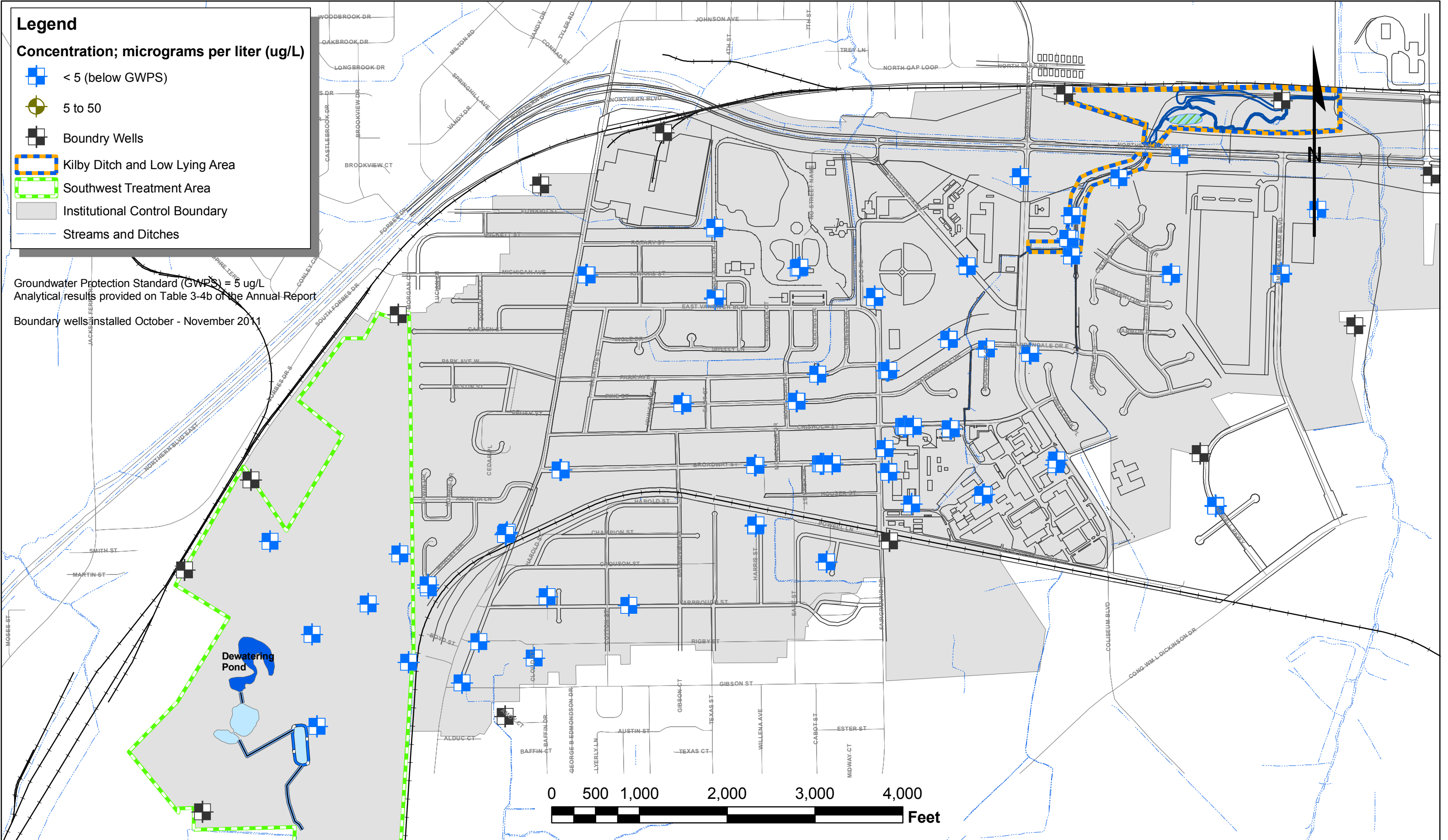
April 2012

**Legend**

**Concentration; micrograms per liter (ug/L)**

-  < 5 (below GWPS)
-  5 to 50
-  Boundry Wells
-  Kilby Ditch and Low Lying Area
-  Southwest Treatment Area
-  Institutional Control Boundary
-  Streams and Ditches

Groundwater Protection Standard (GWPS) = 5 ug/L  
 Analytical results provided on Table 3-4b of the Annual Report  
 Boundary wells installed October - November 2011



Alabama Department of Transportation  
 Coliseum Boulevard Project

**Tetrachloroethylene Concentration in Groundwater; January 2011**










FIGURE 3-25

April 2012

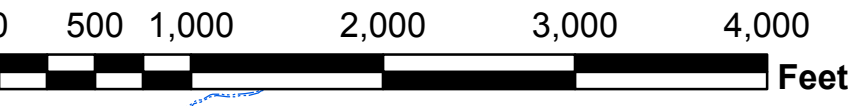
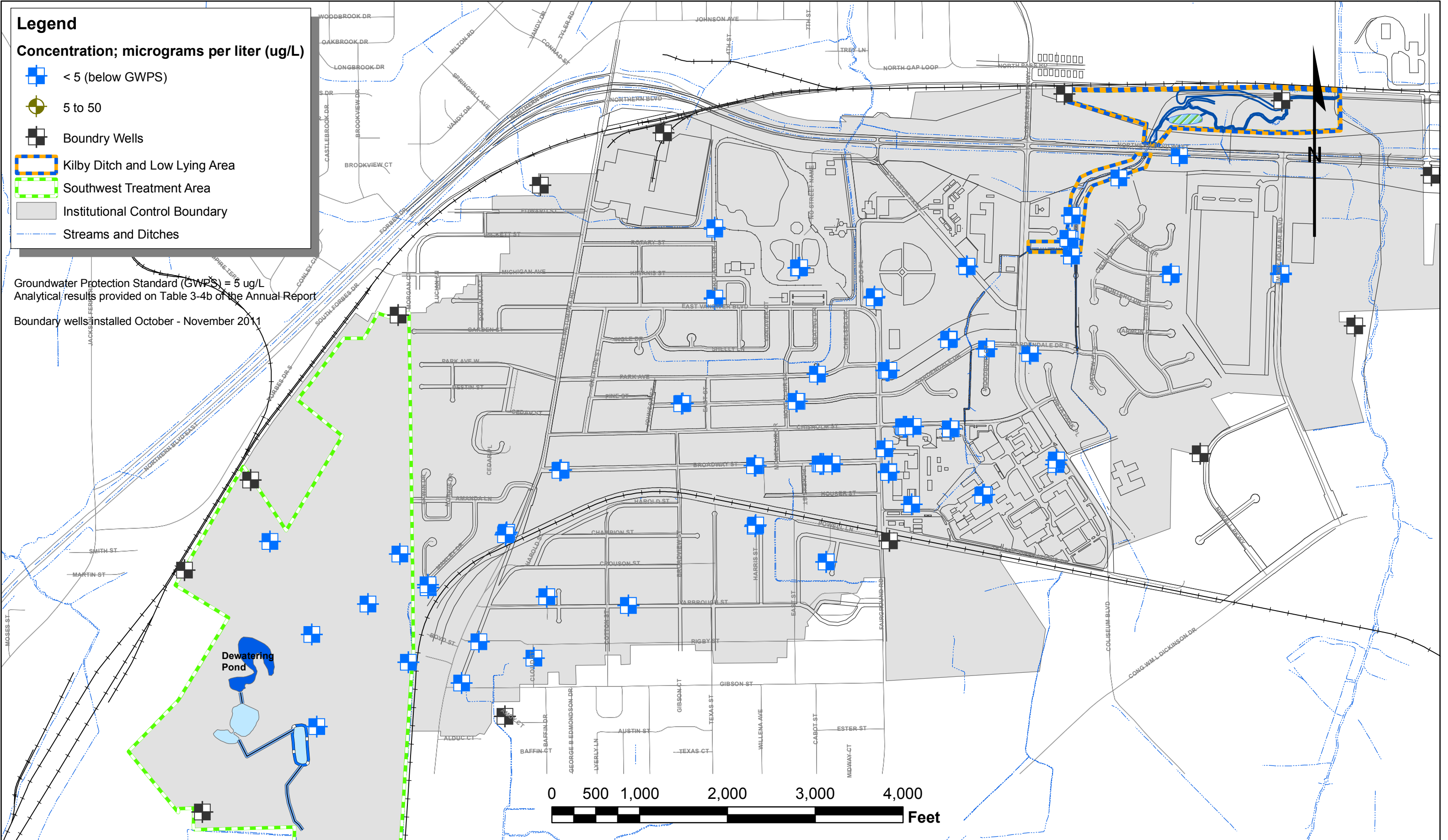


**Legend**

**Concentration; micrograms per liter (ug/L)**

-  < 5 (below GWPS)
-  5 to 50
-  Boundry Wells
-  Kilby Ditch and Low Lying Area
-  Southwest Treatment Area
-  Institutional Control Boundary
-  Streams and Ditches

Groundwater Protection Standard (GWPS) = 5 ug/L  
 Analytical results provided on Table 3-4b of the Annual Report  
 Boundary wells installed October - November 2011



Alabama Department of Transportation  
 Coliseum Boulevard Project

**Tetrachloroethylene Concentration in Groundwater; July 2011**



FIGURE 3-26

April 2012

# APPENDIX A

Coliseum Boulevard Plume  
Properties With  
Executed and Not-Executed Covenants

Table A1  
Coliseum Boulevard Plume - Executed Properties  
As of 12/31/2011

Count	Parcel Number	Property Address	Covenant Executed by:	Deed Book & Page	Covenant Book & Page
1	04 08 27 03 000 003.000	0 Northbelt Dr	State of Alabama, Department of Transportation	3366/480	3599/602
2	04 08 27 03 000 006.000	(S of) 0 North Blvd	W. S. Newell, Inc.	1138/175	3554/677
3	04 08 28 03 000 001.000	N of 0 North Blvd	State of Alabama, Department of Transportation	3400/356	3599/600
4	04 08 28 03 000 002.000	(N of) 0 North Blvd	The Colonial Shoppe Inc	2321/684	3553/795
5	04 08 28 03 000 003.000	(S of) 0 North Blvd	The City of Montgomery, Alabama	482/889	3706/662
6	04 08 28 03 000 003.001	0 Coliseum Pkwy	City of Montgomery, Alabama	1072/469	3706/665
7	04 08 28 03 000 004.000	2090 Coliseum Pkwy	State of Alabama, Department of Transportation	3512/979	3599/592
8	04 08 28 03 000 004.001	2200 Coliseum Pkwy	Vista Terrace Associates, Ltd.	1516/954	3649/910
9	04 08 28 03 000 004.002	1983, 2009, 2021, & 2099 Coliseum Blvd	ALFA Mutual Fire Insurance Company, formerly known as Alabama Farm Bureau Mutual Insurance Service, Inc.	701/946	3529/58
10	04 08 28 03 000 004.003	1965 Coliseum Blvd	Solomon PH, LLC	2987/801	3843/506
11	04 08 28 03 000 004.004	NE & SW of 0 Coliseum Pkwy	State of Alabama, Department of Transportation	3512/979	3599/590
12	04 08 28 03 000 004.005	1955 Coliseum Blvd	Frank Schilleci	2287/963	3586/546
13	04 08 28 03 000 004.006	1901 Coliseum Pkwy	SRI Real Estate Properties, LLC	3456/382	3683/961
14	04 08 28 03 000 005.000	E of 0 Coliseum Blvd	State of Alabama, Department of Transportation	3512/979	3599/588
15	04 08 28 03 000 005.001	1655 Celina Pl	Darryl M Harley	1770/964	4103/894
16	04 08 28 03 000 005.002	1649 Celina Pl	Zu Quan & Qiu Rong Yang	1868/787	3502/661
17	04 08 28 03 000 005.003	1643 Celina Pl	C Arthur Jenkins	1783/492	3502/651
18	04 08 28 03 000 005.004	1637 Celina Pl	Maurice E & Phyllis D House	1797/483	3502/641
19	04 08 28 03 000 005.005	1631 Celina Pl	Latonya T Burton	3390/19	3616/103
20	04 08 28 03 000 005.006	1625 Celina Pl	Diane Coleman	2862/258	3502/621
21	04 08 28 03 000 005.007	1619 Celina Pl	Kevin and Stephanie Manning	2769/16	3502/611
22	04 08 28 03 000 005.008	1613 Celina Pl	Charles Williams	1868/776	3502/601
23	04 08 28 03 000 005.009	1607 Celina Pl	Bernita F Patterson	2081/342	3502/591
24	04 08 28 03 000 005.010	1601 Celina Pl	Keven Genous	2933/282	3502/581
25	04 08 28 03 000 005.011	1600 Celina Pl	Pamela G Ervin	2524/931	3502/571
26	04 08 28 03 000 005.012	1606 Celina Pl	R Eric Williams & Sherie A Williams	3336/143	3628/185
27	04 08 28 03 000 005.013	802 Montero Dr	James D & Audrey R Thomas	1751/533	3502/551
28	04 08 28 03 000 005.014	814 Montero Dr	Luther J & Keta K McCaskill	1761/406	3502/541
29	04 08 28 03 000 005.015	807 Montero Dr	Carlos & Rosemarie C Otero	1870/209	3502/531
30	04 08 28 03 000 005.016	801 Montero Dr	Tonya May Lindsey	2625/543	3502/521
31	04 08 28 03 000 005.017	1654 Celina Pl	Evelyn Walker	2832/999	3502/511
32	04 08 28 03 000 005.018	0 Coliseum Blvd	Russell Oil Co., Inc.	1622/57	3616/88
33	04 08 28 03 000 005.019	2090 Coliseum Blvd	Russell Oil Company Inc	1622/56	3616/85
34	04 08 28 03 000 005.020	1701 Celina Pl	State of Alabama, Department of Transportation	3512/979	3599/626
35	04 08 28 03 000 005.021	1707 Celina Pl	Ralph E & Adjuna D Bush	2207/434	3504/941
36	04 08 28 03 000 005.022	1990 Coliseum Blvd	State of Alabama, Department of Transportation	3512/979	3599/586
37	04 08 28 04 000 001.000	0 North Blvd	State of Alabama, Department of Transportation	3366/480	3599/598

Table A1  
Coliseum Boulevard Plume - Executed Properties  
As of 12/31/2011

Count	Parcel Number	Property Address	Covenant Executed by:	Deed Book & Page	Covenant Book & Page
38	04 08 28 04 000 001.001	0 North Blvd	State of Alabama, Department of Transportation	3445/86	3599/596
39	04 08 28 04 000 001.002	0 North Blvd	State of Alabama, Department of Transportation	3400/356	3599/594
40	04 08 28 04 000 002.000	0 North Blvd	W. S. Newell, Inc.	838/801	3554/667
41	04 08 28 04 000 003.001	820 Montero Dr	Gloria Brinson	2874/323	3505/121
42	04 08 28 04 000 003.002	826 Montero Dr	Regina M Rudolph & Gregory L Rudolph	3142/88	3619/10
43	04 08 28 04 000 003.003	934 Montero Dr	Wayne V Elliott	2273/983	3505/111
44	04 08 28 04 000 003.004	929 Montero Dr	Angelia Moore	2689/17	3505/101
45	04 08 28 04 000 003.005	923 Montero Dr	Sophia D Wallace	1575/519	3505/91
46	04 08 28 04 000 003.006	917 Montero Dr	DK Trust, Deborah Hoffmeister and Kathreen Van Horn as Trustees	3223/560	3666/256
47	04 08 28 04 000 003.007	911 Montero Dr	Charles Smith	2999/467	3505/71
48	04 08 28 04 000 003.008	905 Montero Dr	Ron Johnson & R.L. Johnson	3480/384	3616/97
49	04 08 28 04 000 003.009	849 Montero Dr	Reginald J & Tina M Tell	1507/779	3505/51
50	04 08 28 04 000 003.010	843 Montero Dr	Willie Felder	1594/614	3505/41
51	04 08 28 04 000 003.011	837 Montero Dr	Eddie & Shondranese Mixon	2866/10	3505/31
52	04 08 28 04 000 003.012	831 Montero Dr	Phomma and Toulane Souvannakhily	1600/480	3853/470
53	04 08 28 04 000 003.013	825 Montero Dr	Nicole Tolbert	3215/76	3619/13
54	04 08 28 04 000 003.014	819 Montero Dr	Valerie C Beeman	1705/461	3505/1
55	04 08 28 04 000 003.015	813 Montero Dr	Alice S Toles	1749/603	3504/991
56	04 08 28 04 000 003.016	858 Bella Vista Dr	David Allen Dunlap	3348/576	3639/288
57	04 08 28 04 000 003.017	864 Bella Vista Dr	State of Alabama, Department of Transportation	3512/979	3599/628
58	04 08 28 04 000 003.018	870 Bella Vista Dr	State of Alabama, Department of Transportation	3512/979	3599/630
59	04 08 28 04 000 003.019	876 Bella Vista Dr	State of Alabama, Department of Transportation	3512/979	3599/632
60	04 08 28 04 000 003.020	882 Bella Vista Dr	State of Alabama, Department of Transportation	3512/979	3599/634
61	04 08 28 04 000 003.021	888 Bella Vista Dr	Antoinette Robinson	3106/900	3616/100
62	04 08 28 04 000 003.022	902 Cruz Ct	Maria R Jones	3066/443	3504/971
63	04 08 28 04 000 003.023	908 Cruz Ct	Tammy Lymon	3039/967	3504/961
64	04 08 28 04 000 003.024	914 Cruz Ct	Alice Stewart	2975/919	3504/951
65	04 08 28 04 000 003.025	920 Cruz Ct	Stephanie Glover	1939/762	3505/231
66	04 08 28 04 000 003.026	926 Cruz Ct	Sedona Properties, LLC	3635/498	3666/260
67	04 08 28 04 000 003.027	932 Cruz Ct	Erika M Zanders	3097/226	3695/655
68	04 08 28 04 000 003.028	938 Cruz Ct	ALFA Mutual Fire Insurance Company, formerly known as Alabama Farm Bureau Mutual Insurance Service, Inc.	701/946	3529/58
69	04 08 28 04 000 003.029	944 Cruz Ct	State of Alabama, Department of Transportation	3512/979	3599/636
70	04 08 28 04 000 003.030	945 Cruz Ct	State of Alabama, Department of Transportation	3512/979	3599/638
71	04 08 28 04 000 003.031	939 Cruz Ct	State of Alabama, Department of Transportation	3512/979	3599/680
72	04 08 28 04 000 003.032	933 Cruz Ct	State of Alabama, Department of Transportation	3512/979	3599/682
73	04 08 28 04 000 003.033	927 Cruz Ct	Sarita & Frank Jr Brooks	2022/772	3505/211



Table A1  
Coliseum Boulevard Plume - Executed Properties  
As of 12/31/2011

Count	Parcel Number	Property Address	Covenant Executed by:	Deed Book & Page	Covenant Book & Page
74	04 08 28 04 000 003.034	921 Cruz Ct	Linda R Bozeman	3235/559	3616/94
75	04 08 28 04 000 003.035	915 Cruz Ct	Gerald W Walls	3163/967	3628/188
76	04 08 28 04 000 003.036	909 Cruz Ct	Kesha D Jackson-Shaw	1916/143	3505/191
77	04 08 28 04 000 003.037	903 Cruz Ct	Thalassa M Madison-Shipman	1752/572	3505/181
78	04 08 28 04 000 003.038	889 Bell A Vista Dr	Latonya Smart	3627/78	3649/868
79	04 08 28 04 000 003.039	883 Bella Vista Dr	Joyce Ridgeway	1728/188	3505/161
80	04 08 28 04 000 003.040	871 Bella Vista Dr	Kimberly D Hollenquest	3306/376	3619/16
81	04 08 28 04 000 003.041	865 Bella Vista Dr	William V Duncan	2030/994	3505/141
82	04 08 28 04 000 003.042	859 Bella Vista Dr	Abigail Hollenquest	1745/371	3505/431
83	04 08 28 04 000 003.043	847 Bella Vista Dr	ALFA Mutual Fire Insurance Company, formerly known as Alabama Farm Bureau Mutual Insurance Service, Inc.	701/946	3529/58
84	04 08 28 04 000 003.044	846 Bella Vista Dr	Thomas L Bass	2197/922	3505/421
85	04 08 28 04 000 003.045	852 Bella Vista Dr	State of Alabama, Department of Transportation	3512/979	3599/684
86	04 08 28 04 000 003.046	1700 Celina Pl	Ryan S & Lisa A Hausner	2022/727	3505/411
87	04 08 28 04 000 003.047	1706 Celina Pl	Roosevelt Ball	2009/265	3505/401
88	04 08 28 04 000 003.048	1712 Celina Pl	ALFA Mutual Fire Insurance Company, formerly known as Alabama Farm Bureau Mutual Insurance Service, Inc.	701/946	3529/58
89	04 08 28 04 000 003.049	1718 Celina Pl	State of Alabama, Department of Transportation	3512/979	3599/686
90	04 08 28 04 000 003.050	882 Corona Dr	Claudette Toussaint	3468/361	3619/19
91	04 08 28 04 000 003.051	888 Corona Dr	Lillie B Adams	2149/860	3505/381
92	04 08 28 04 000 003.052	1800 Vista View Dr	State of Alabama, Department of Transportation	3512/979	3599/688
93	04 08 28 04 000 003.053	1806 Vista View Dr	State of Alabama, Department of Transportation	3512/979	3599/690
94	04 08 28 04 000 003.054	1812 Vista View Dr	State of Alabama, Department of Transportation	3512/979	3599/692
95	04 08 28 04 000 003.055	1818 Vista View Dr	State of Alabama, Department of Transportation	3512/979	3599/694
96	04 08 28 04 000 003.056	1824 Vista View Dr	State of Alabama, Department of Transportation	3512/979	3599/696
97	04 08 28 04 000 003.057	1830 Vista View Dr	State of Alabama, Department of Transportation	3512/979	3599/698
98	04 08 28 04 000 003.058	1836 Vista View Dr	State of Alabama, Department of Transportation	3512/979	3599/700
99	04 08 28 04 000 003.059	1840 Vista View Dr	State of Alabama, Department of Transportation	3512/979	3599/702
100	04 08 28 04 000 003.060	1846 Vista View Dr	State of Alabama, Department of Transportation	3512/979	3599/704
101	04 08 28 04 000 003.061	1847 Vista View Dr	State of Alabama, Department of Transportation	3512/979	3599/706
102	04 08 28 04 000 003.062	1841 Vista View Dr	State of Alabama, Department of Transportation	3512/979	3599/708
103	04 08 28 04 000 003.063	1837 Vista View Dr	State of Alabama, Department of Transportation	3512/979	3599/710
104	04 08 28 04 000 003.064	1819 Vista View Dr	State of Alabama, Department of Transportation	3512/979	3599/712
105	04 08 28 04 000 003.065	1807 Vista View Dr	State of Alabama, Department of Transportation	3512/979	3599/714
106	04 08 28 04 000 003.066	889 Corona Dr	State of Alabama, Department of Transportation	3512/979	3599/716
107	04 08 28 04 000 003.067	883 Corona Dr	Latisha Upshaw	3422/35	3616/91
108	04 08 28 04 000 003.068	877 Corona Dr	T Clifford Bibb	1974/30	3505/361
109	04 08 28 04 000 003.069	1806 Celina Pl	State of Alabama, Department of Transportation	3512/979	3599/718

Table A1  
Coliseum Boulevard Plume - Executed Properties  
As of 12/31/2011

Count	Parcel Number	Property Address	Covenant Executed by:	Deed Book & Page	Covenant Book & Page
110	04 08 28 04 000 003.070	1812 Celina Pl	State of Alabama, Department of Transportation	3512/979	3599/720
111	04 08 28 04 000 003.071	1818 Celina Pl	State of Alabama, Department of Transportation	3512/979	3599/722
112	04 08 28 04 000 003.072	1819 Celina Pl	State of Alabama, Department of Transportation	3512/979	3599/724
113	04 08 28 04 000 003.073	1807 Celina Pl	State of Alabama, Department of Transportation	3512/979	3599/726
114	04 08 28 04 000 003.074	1801 Celina Pl	State of Alabama, Department of Transportation	3512/979	3599/728
115	04 08 28 04 000 003.075	865 Corona Dr	State of Alabama, Department of Transportation	3512/979	3599/730
116	04 08 28 04 000 003.076	864 Corona Dr	State of Alabama, Department of Transportation	3512/979	3599/732
117	04 08 28 04 000 003.077	870 Corona Dr	State of Alabama, Department of Transportation	3512/979	3599/734
118	04 08 28 04 000 003.078	1713 Celina Pl	Christine E. Jones	3081/401	3554/749
119	04 08 28 04 000 004.000	(N of) 0 Federal Dr	W. S. Newell, Inc.	1138/175	3554/681
120	04 08 28 04 000 004.001	1410 Emory Folmar Blvd	South Alabama Brick Company, Inc.	1480/793	3869/453
121	04 08 28 04 000 005.000	1700 Emory Folmar Blvd	Schilleci Distribution Property, LLC	2059/89	3586/542
122	04 08 28 04 000 006.000	1 Retail Dr	The Industrial Development Board of The City of Montgomery	972/205	3649/904
123	04 08 33 01 000 001.000	0 Coliseum Blvd	State Insurance Fund	1272/532	3606/65
124	04 08 33 01 000 001.001	801 Gardendale Dr E	Charles E & Lola L Allen	1567/278	3505/351
125	04 08 33 01 000 001.002	741 Gardendale Dr E	Marci Stuckey	2933/552	3505/341
126	04 08 33 01 000 001.003	737 Gardendale Dr E	Tim & Wilma Lee Flowers	969/507	3505/331
127	04 08 33 01 000 001.004	733 Gardendale Dr	Cassandra N Montgomery	3406/831	3639/285
128	04 08 33 01 000 001.005	729 Gardendale Dr	Roy R & Jeanette Marks	2835/289	3505/311
129	04 08 33 01 000 001.006	725 Gardendale Dr E	John Englebert	1116/895	3505/301
130	04 08 33 01 000 001.007	721 Gardendale Dr	Steven L & Lakesia T Jessie	2427/259	3505/291
131	04 08 33 01 000 001.008	717 Gardendale Dr E	James & Lavonda Hairston	2771/711	3505/281
132	04 08 33 01 000 001.009	713 Gardendale Dr E	Essie Gilmore Haliburton	943/551	3505/271
133	04 08 33 01 000 001.010	709 Gardendale Dr E	Nahum O & Erma C Childs	2123/585	3505/261
134	04 08 33 01 000 001.011	716 Gardendale Dr E	Bernadette Clay	1944/304	3505/251
135	04 08 33 01 000 001.012	720 Gardendale Dr E	Henry Nathaniel & Nadine J Huffman	1044/726	3505/241
136	04 08 33 01 000 001.013	724 Gardendale Dr	Joseph Williams & Lashaunda Giles	2441/232	3502/501
137	04 08 33 01 000 001.014	728 Gardendale Dr E	Craig & Susan E McCracken	926/540	3502/491
138	04 08 33 01 000 001.015	732 Gardendale Dr E	Gary D & Susana A Burchell	1119/14	3502/481
139	04 08 33 01 000 001.016	736 Gardendale Dr	Vivian E Green	3010/329	3616/112
140	04 08 33 01 000 001.017	1621 Eastern Ridge Ct	Ann F Strickland	1985/667	3502/461
141	04 08 33 01 000 001.018	1617 Eastern Ridge Ct	Silvester & Brenda L Shuler	1710/1000	3502/451
142	04 08 33 01 000 001.019	1613 Eastern Ridge Ct	Delfino Bellingheri	1149/674	3502/441
143	04 08 33 01 000 001.020	1609 Eastern Ridge Ct	Beatrice Rudolph	3129/417	3616/115
144	04 08 33 01 000 001.021	1605 Eastern Ridge Ct	Jerry M & Phyllis B English	1119/91	3502/431
145	04 08 33 01 000 001.022	0 Eastern Ridge Ct	State of Alabama, Department of Transportation	3512/979	3599/738
146	04 08 33 01 000 001.023	1600 Eastern Ridge Ct	Kimberli A Norton	1740/666	3502/421

Table A1  
Coliseum Boulevard Plume - Executed Properties  
As of 12/31/2011

Count	Parcel Number	Property Address	Covenant Executed by:	Deed Book & Page	Covenant Book & Page
147	04 08 33 01 000 001.024	1604 Eastern Ridge Ct	Douglas J Taylor & Brenda Gilley Taylor	1137/518	3502/411
148	04 08 33 01 000 001.025	0 Eastern Ridge Ct	State of Alabama, Department of Transportation	3512/979	3599/736
149	04 08 33 01 000 001.026	1612 Eastern Ridge Ct	Todd E Wheeler	3264/185	4038/466
150	04 08 33 01 000 001.027	1616 Eastern Ridge Ct	Bonnie Sue Banks	1261/646	3502/891
151	04 08 33 01 000 001.028	1624 Eastern Ridge Ct	Tayamoko Iverson & Nikita Iverson	3401/80	3618/997
152	04 08 33 01 000 001.029	808 Gardendale Dr E	Richard E & Kazumi McCant	1261/854	3502/871
153	04 08 33 01 000 001.030	812 Gardendale Dr E	Theresa K Leonard	1167/722	3502/861
154	04 08 33 01 000 001.031	816 Gardendale Dr E	Chay Phoutharacksa, Somphet Phoutharacksa & A E Detamphayvanh	2804/106	3502/851
155	04 08 33 01 000 001.032	820 Gardendale Dr E	Byron Evans	3057/296	3502/841
156	04 08 33 01 000 001.033	824 Gardendale Dr E	Francine N & James L Molette	2038/959	3502/831
157	04 08 33 01 000 001.034	828 Gardendale Dr E	Robert L & Lucille Landrum	2020/303	3502/821
158	04 08 33 01 000 001.035	832 Gardendale Dr E	Joseph M & Rita G Champlin	1191/169	3502/811
159	04 08 33 01 000 001.036	836 Gardendale Dr E	Jamie & Desiree McBride	2921/803	3502/781
160	04 08 33 01 000 001.037	840 Gardendale Dr E	Griselda Duncan	1467/175	3502/801
161	04 08 33 01 000 001.038	844 Gardendale Dr E	Wardrick E Blackshire	1838/314	3502/791
162	04 08 33 01 000 001.039	848 Gardendale Dr E	Kevin Renard & Tamelyn T Canada	1817/437	3502/771
163	04 08 33 01 000 001.040	852 Gardendale Dr	Catherine H Douglas	1952/558	3502/761
164	04 08 33 01 000 001.041	856 Gardendale Dr E	Anthony N. Frederiksen	2333/532	3551/614
165	04 08 33 01 000 001.042	860 Gardendale Dr E	Linda Campbell	1987/354	3552/616
166	04 08 33 01 000 001.043	861 Gardendale Dr	Benny C Boykin	2388/282	3502/751
167	04 08 33 01 000 001.044	857 Gardendale Dr E	James T & Lavetta Taylor	1193/200	3502/741
168	04 08 33 01 000 001.045	853 Gardendale Dr E	Jason & Monica McBride	2925/652	3502/731
169	04 08 33 01 000 001.046	849 Gardendale Dr E	Sedrick Edwards & Trena Edwards	3200/424	3616/109
170	04 08 33 01 000 001.047	845 Gardendale Dr	Secretary of Housing & Urban Development	2992/520	3643/671
171	04 08 33 01 000 001.048	841 Gardendale Dr E	Estate of Loraine H King - Sharron Gjesvold as Executrix of Estate	2522/46	3502/711
172	04 08 33 01 000 001.049	837 Gardendale Dr	Jimmy L & Virginia S Johnson	1808/609	3502/701
173	04 08 33 01 000 001.050	833 Gardendale Dr E	Robert H & Anita J Gray	2235/240	3502/691
174	04 08 33 01 000 001.051	1608 Vista View Dr	Markeith O. West and Peggy R. Smith	3058/387	3502/681
175	04 08 33 01 000 001.052	910 Maria Pl	Minnie Hawkins	3526/793	3833/647
176	04 08 33 01 000 001.053	914 Maria Pl	Gary Dewitt Robinson	1328/232	3501/871
177	04 08 33 01 000 001.054	918 Maria Pl	Rodney Orlando Sr & Erma Lee Vaughans	2143/400	3501/861
178	04 08 33 01 000 001.055	922 Maria Pl	Steve K & Laura J Mobley	1562/666	3501/851
179	04 08 33 01 000 001.056	926 Maria Pl	Ruby L Grays	1584/900	3501/841
180	04 08 33 01 000 001.057	930 Maria Pl	Edna Byrd	3437/848	3962/233
181	04 08 33 01 000 001.058	923 Maria Pl	Fredia Jane Williams	1705/669	3501/821
182	04 08 33 01 000 001.059	919 Maria Pl	Blake J & Doris C Cate	1196/302	3501/811

Table A1  
Coliseum Boulevard Plume - Executed Properties  
As of 12/31/2011

Count	Parcel Number	Property Address	Covenant Executed by:	Deed Book & Page	Covenant Book & Page
183	04 08 33 01 000 001.060	915 Maria Pl	Linda Andry Ray	1176/789	3501/801
184	04 08 33 01 000 001.061	911 Maria Pl	Karl T & Freya D Dewise	2443/131	3501/791
185	04 08 33 01 000 001.062	907 Maria Pl	Carolyn M Pruitt	3250/971	3616/106
186	04 08 33 01 000 001.063	903 Maria Pl	Selena B and Walter L Johnson	2990/481	3501/771
187	04 08 33 01 000 001.064	1619 Vista View Dr	Jackie & Jessica D Pryer	1145/657	3501/761
188	04 08 33 01 000 001.065	1615 Vista View Dr	Pope B & Melodee L Johnson	1923/471	3501/751
189	04 08 33 01 000 001.066	1611 Vista View Dr	Natasha M McHone	3075/16	3501/741
190	04 08 33 01 000 001.067	1607 Vista View Dr	Donald A & Maria M Livingston	1194/402	3501/731
191	04 08 33 01 000 001.068	1601 Vista View Dr	Virginia Sayles	1138/433	3501/721
192	04 08 33 01 000 001.069	809 Gardendale Dr	William Ernest & Carolyn J Johnson	1898/830	3501/711
193	04 08 33 01 000 001.070	832 Montero Dr	Carolyn Pettaway Franklin	1621/988	3501/701
194	04 08 33 01 000 001.071	838 Montero Dr	Leslie E Milledge-Stone	1786/520	3501/691
195	04 08 33 01 000 001.072	844 Montero Dr	Linda Frederick	1436/71	3501/681
196	04 08 33 01 000 001.073	850 Montero Dr	Richard & Brenda Liu	1378/368	3501/671
197	04 08 33 01 000 001.074	819 Carmon Pl	Tesia M Livingston & Roderick J Underwood	3145/66	3828/169
198	04 08 33 01 000 001.075	815 Carmon Pl	Freddie Mae Pruitt	3101/927	3501/661
199	04 08 33 01 000 001.076	811 Carmon Pl	Calvin C & Lynda Faye Binion	1552/906	3501/651
200	04 08 33 01 000 001.077	807 Carmon Pl	Douglas M Cannon Jr	3058/297	3501/641
201	04 08 33 01 000 001.078	803 Carmon Pl	Kenneth W Rodriguez	3282/220	3628/182
202	04 08 33 01 000 001.079	802 Carmon Pl	Chris I & Lynn O Hinson	1695/948	3501/621
203	04 08 33 01 000 001.080	806 Carmon Pl	April Scott	3596/347	3803/216
204	04 08 33 01 000 001.081	810 Carmon Pl	Donnelle Thompson	1564/405	3501/611
205	04 08 33 01 000 001.082	814 Carmon Pl	Ledonia Williams	2735/798	3501/601
206	04 08 33 01 000 001.083	1643 Vista View Dr	Henry L & Marilyn C Daniel	1333/936	3501/591
207	04 08 33 01 000 001.084	1635 Vista View Dr	Beverly R Longmire Whitlow	1963/902	3501/581
208	04 08 33 01 000 001.085	1631 Vista View Dr	Jamenia Duncan	3346/1000	3619/1
209	04 08 33 01 000 001.086	1627 Vista View Dr	Theresa Jean & Robert Toomey	1688/115	3501/561
210	04 08 33 01 000 001.087	1623 Vista View Dr	Shakenya Shatoya Calhoun-Davis	2974/172	3501/551
211	04 08 33 01 000 001.088	1624 Vista View Dr	Joyce L Jolly	1958/604	3501/541
212	04 08 33 01 000 001.089	1632 Vista View Dr	Bradley C & Yong Un Lundquist	1467/354	3501/531
213	04 08 33 01 000 001.090	1644 Vista View Pl	Jacqueline Sanders	2952/117	3501/521
214	04 08 33 01 000 001.091	908 Vista View Pl	Richard F & Ellen M Eggers	1837/506	3501/511
215	04 08 33 01 000 001.092	912 Vista View Pl	Roosevelt & Nina Gaston Lewis	1697/307	3501/501
216	04 08 33 01 000 001.093	916 Vista View Pl	Edward Albert Hancuff Jr	1567/14	3501/491
217	04 08 33 01 000 001.094	920 Vista View Pl	Kevin A & Ansley J McManus	1259/247	3501/984
218	04 08 33 01 000 001.095	924 Vista View Pl	Jong Man & Winnie Lee Kim	1508/434	3502/101
219	04 08 33 01 000 001.096	919 Vista View Pl	Willie J Sanderson and Sandra D. Kemp	3419/406	3619/4
220	04 08 33 01 000 001.097	915 Vista View Pl	Terrie Hollenquest	3315/331	3619/7

Table A1  
Coliseum Boulevard Plume - Executed Properties  
As of 12/31/2011

Count	Parcel Number	Property Address	Covenant Executed by:	Deed Book & Page	Covenant Book & Page
221	04 08 33 01 000 001.098	911 Vista View Pl	Coley B & Bobbie A Dumas	1976/104	3501/964
222	04 08 33 01 000 001.099	907 Vista View Pl	Winfred Waid	1434/849	3501/954
223	04 08 33 01 000 001.100	901 Vista View Pl	Charles J & Barbara C Stevens	1976/684	3501/944
224	04 08 33 01 000 001.101	904 Montero Dr	Stan L Reese	2482/912	3501/934
225	04 08 33 01 000 001.102	910 Montero Dr	Richard A & Regina E Byrd	1424/725	3501/924
226	04 08 33 01 000 001.103	916 Montero Dr	Latrice Greene	2107/371	3501/914
227	04 08 33 01 000 001.104	922 Montero Dr	John F & Patricia C Hinkson	1697/648	3501/904
228	04 08 33 01 000 001.105	928 Montero Dr	Gaylon E & Margaret L Poston	1329/418	3506/763
229	04 08 33 01 000 002.000	1200 Emory Folmar Blvd	Buffalo Rock Company	1821/520	3869/456
230	04 08 33 01 000 002.001	(Rear of) 1 Retail Dr	The Industrial Development Board of The City of Montgomery	972/205	3649/904
231	04 08 33 01 000 002.002	1350 Emory Folmar Blvd	Frank Schilleci	2526/570	3586/544
232	04 08 33 01 000 002.003	1225 Emory Folmar Blvd	Price Ceiling, LLC	1861/408	3611/547
233	04 08 33 01 000 031.000	1251 Newell Pkwy	Terminal Properties, LLC	1617/747	4101/947
234	04 08 33 01 000 033.000	1267 Newell Pkwy	George W. Edwards III	2318/65	3553/799
235	04 08 33 02 000 001.000	E of O Fairground Rd	State of Alabama, Department of Transportation	3512/979	3599/552
236	04 08 33 02 000 001.001	705 Gardendale Dr E	Kydeng & Van Kham Bounphouansy	1046/778	3501/894
237	04 08 33 02 000 001.002	1700 Oakview Ct N	Jon Scott & Tammy P Burkhardt	1124/882	3506/753
238	04 08 33 02 000 001.003	1704 Oakview Ct N	Jonathan L Dixon	3391/478	3628/179
239	04 08 33 02 000 001.004	1708 Oakview Ct	Joseph McCrary	2166/519	3506/733
240	04 08 33 02 000 001.005	1712 Oakview Ct	Darrell J Stephens	1822/113	3506/723
241	04 08 33 02 000 001.006	1716 Oakview Ct N	Charles & Bette Sue Strasburger	2807/804	3817/91
242	04 08 33 02 000 001.007	1720 Oakview Ct N	Kimberly K Johnston & Diana L Hall	1123/734	3506/713
243	04 08 33 02 000 001.008	1721 Oakview Ct N	David Kahn & Mark Chernau	2853/14	3506/833
244	04 08 33 02 000 001.009	1717 Oakview Ct N	Timothy A & Kathy H Gunn	1941/855	3506/823
245	04 08 33 02 000 001.010	1713 Oakview Ct N	Kimberly Frazier	2972/667	3506/813
246	04 08 33 02 000 001.012	1705 Oakview Ct	Kenneth L Houston	2666/865	3817/111
247	04 08 33 02 000 001.013	1701 Oakview Ct	Richard K Shafer	1362/354	3506/793
248	04 08 33 02 000 001.014	694 Gardendale Dr E	Curley & Veda Faye Swinney	1026/472	3506/783
249	04 08 33 02 000 001.015	1633 Oakview Ct S	Tameka L Gilmore	1696/726	3506/773
250	04 08 33 02 000 001.016	1629 Oakview Ct S	Michael & Juanita T McGown	1997/922	3507/91
251	04 08 33 02 000 001.017	1625 Oakview Ct	Tangy Renee Thomas	2582/966	3507/81
252	04 08 33 02 000 001.018	1621 Oakview Ct S	Malcolm Rogers Helton	1100/287	3507/71
253	04 08 33 02 000 001.019	1617 Oakview Ct S	Urho B Hakala	1112/587	3507/51
254	04 08 33 02 000 001.020	1613 Oakview Ct S	Willie James London Jr.	2607/123	3507/41
255	04 08 33 02 000 001.021	1609 Oakview Ct S	Somporn Mahalan	1132/272	3507/31
256	04 08 33 02 000 001.022	1605 Oakview Ct S	Shandra L McCall & James I Thomas	3197/622	3683/940
257	04 08 33 02 000 001.023	1601 Oakview Ct S	Ron Johnson	3777/748	3828/166

Table A1  
Coliseum Boulevard Plume - Executed Properties  
As of 12/31/2011

Count	Parcel Number	Property Address	Covenant Executed by:	Deed Book & Page	Covenant Book & Page
258	04 08 33 02 000 001.024	1600 Oakview Ct	Ron Johnson & R. L. Johnson	3613/520	3639/282
259	04 08 33 02 000 001.025	1604 Oakview Ct S	Brenda M Alexander	1665/845	3506/983
260	04 08 33 02 000 001.026	1608 Oakview Ct S	Beverlyn D Wingard	2639/380	3501/481
261	04 08 33 02 000 001.027	1616 Oakview Ct	Demetrius Harper	2930/685	3501/471
262	04 08 33 02 000 001.028	1624 Oakview Ct	Belinda A Spivey	2909/396	3501/461
263	04 08 33 02 000 001.029	700 Gardendale Dr E	Ladonna D & Steve Joseph James	1339/488	3501/451
264	04 08 33 02 000 001.030	712 Gardendale Dr E	Kevin A Wood	1717/86	3501/441
265	04 08 33 02 000 002.000	4050 Fairground Rd	North Pointe Church of Christ	3321/488	3551/618
266	04 08 33 02 000 003.000	501 Gardendale Dr	James E & Ann L Jackson	1094/245	3501/431
267	04 08 33 02 000 004.000	505 Gardendale Dr	Deane A & Ruby C Welts	791/827	3501/421
268	04 08 33 02 000 005.000	509 Gardendale Dr	Annie Joyce Wilson	2004/954	3501/411
269	04 08 33 02 000 006.000	513 Gardendale Dr	Gilbert Oneil Strickland	407/449	3501/401
270	04 08 33 02 000 007.000	517 Gardendale Dr	Ralph & Teresa A Gandy	1628/60	3501/391
271	04 08 33 02 000 008.000	521 Gardendale Dr	Stephen B & Shirley Searcy Nave	396/557	3501/381
272	04 08 33 02 000 009.000	525 Gardendale Dr	Danny J & Myra C Lewis	396/467	3506/703
273	04 08 33 02 000 010.000	529 Gardendale Dr	Tracy D Cain	2030/509	3506/693
274	04 08 33 02 000 011.000	533 Gardendale Dr	Marion G & Linda S Kelley	432/355	3506/683
275	04 08 33 02 000 012.000	537 Gardendale Dr	Dallace & Connie Meehan	1169/933	3506/673
276	04 08 33 02 000 013.000	541 Gardendale Dr	David L McGlamery Jr	619/74	3506/663
277	04 08 33 02 000 014.000	545 Gardendale Dr	Stinetta Timmons	2781/121	3506/653
278	04 08 33 02 000 015.000	549 Gardendale Dr	Matthew A & Michon R Givens	1535/899	3506/643
279	04 08 33 02 000 016.000	553 Gardendale Dr	Christopher Thomas	3129/465	3616/82
280	04 08 33 02 000 017.000	557 Gardendale Dr	Bouaketh & Souththiphayphone Thinavongsa	1067/704	3506/633
281	04 08 33 02 000 018.000	561 Gardendale Dr	Godwin & Ngozi Ajaegbu	1608/214	3506/623
282	04 08 33 02 000 019.000	567 Gardendale Dr	Ronald W & Dorothy S Singleton	527/567	3506/613
283	04 08 33 02 000 020.000	571 Gardendale Dr	Billy & Kimanh Sims	1169/244	3506/603
284	04 08 33 02 000 021.000	575 Gardendale Dr	Herman J & Vera Ann Gilchrist	2648/834	3505/131
285	04 08 33 02 000 022.000	579 Gardendale Dr	Christine H Stein	1104/217	3506/973
286	04 08 33 02 000 022.001	583 Gardendale Dr	Tyrone & Joan Hall Brown	2565/179	3506/963
287	04 08 33 02 000 023.000	500 Gardendale Dr	Teresa Pruit	1250/288	3506/953
288	04 08 33 02 000 024.000	504 Gardendale Dr	Terry F Smith	3324/118	3628/173
289	04 08 33 02 000 025.000	508 Gardendale Dr	4 M Real Estate Investment Company, LLC	3078/523	3506/933
290	04 08 33 02 000 026.000	512 Gardendale Dr	Sharon M Williams	2637/401	3506/923
291	04 08 33 02 000 027.000	516 Gardendale Dr	Shawn C Stewart	1940/937	3506/913
292	04 08 33 02 000 028.000	528 Ferndale Ct	Tamberly Thomas	3036/193	3506/903
293	04 08 33 02 000 029.000	524 Ferndale Ct	Gwendolyn J Nicks	1619/489	3506/893
294	04 08 33 02 000 030.000	520 Ferndale Ct	Robert F Torrillo	973/340	3506/883
295	04 08 33 02 000 031.000	516 Ferndale Ct	Leslie W & Deborah Lammon	388/770	3506/873

Table A1  
Coliseum Boulevard Plume - Executed Properties  
As of 12/31/2011

Count	Parcel Number	Property Address	Covenant Executed by:	Deed Book & Page	Covenant Book & Page
296	04 08 33 02 000 032.000	512 Ferndale Ct	Elwood J Miller Jr	432/110	3649/758
297	04 08 33 02 000 033.000	508 Ferndale Ct	Annie Joyce Wilson	2004/953	3506/863
298	04 08 33 02 000 035.000	500 Ferndale Ct	W Tyson Thompson	2968/455	3506/853
299	04 08 33 02 000 036.000	505 Ferndale Ct	Rufus L & Ossie McKay	2209/383	3506/843
300	04 08 33 02 000 037.000	511 Ferndale Ct	George Raymon Redmon	1215/312	3506/593
301	04 08 33 02 000 038.000	517 Ferndale Ct	Thomas E & Judith B Arthur	1354/647	3511/513
302	04 08 33 02 000 039.000	527 Ferndale Ct	Roy Dews	558/965	3511/523
303	04 08 33 02 000 040.000	550 Gardendale Dr	Evelyn Paulk	798/788	3511/533
304	04 08 33 02 000 041.000	554 Gardendale Dr	Paul M & Vickie Hooks	511/935	3511/493
305	04 08 33 02 000 042.000	558 Gardendale Dr	Alma J Williams	3110/446	3619/25
306	04 08 33 02 000 043.000	562 Gardendale Dr	James R & Frankie E Armstrong	1443/98	3511/483
307	04 08 33 02 000 044.000	3832 Woodbury Ct	Vonton Franklin	2565/21	3511/333
308	04 08 33 02 000 045.000	3828 Woodbury Ct	Quiana Scott	3277/244	3666/269
309	04 08 33 02 000 046.000	3824 Woodbury Ct	Ethel Louise & Henry Anthony Floyd	2583/667	3511/353
310	04 08 33 02 000 047.000	3820 Woodbury Ct	Willie P Shepherd	2793/604	3511/363
311	04 08 33 02 000 048.000	3816 Woodbury Ct	Bounneuang Syvongxay	1681/688	3511/373
312	04 08 33 02 000 049.000	3812 Woodbury Ct	Russell W & Donna M Jones	2360/414	3511/393
313	04 08 33 02 000 050.000	3808 Woodbury Ct	Jack D & Janice W Burdick	513/29	3511/383
314	04 08 33 02 000 051.000	3804 Woodbury Ct	Noukham X. Walker	3192/134	3551/864
315	04 08 33 02 000 052.000	3800 Woodbury Ct	Carl Maurice Williams and Cynthia Jenkins Williams	1569/583	3843/485
316	04 08 33 02 000 053.000	3809 Woodbury Ct	Tracie D Sanders	2340/258	3511/403
317	04 08 33 02 000 054.000	3813 Woodbury Ct	William E & Annie L Jeffcoat	513/267	3506/582
318	04 08 33 02 000 055.000	3817 Woodbury Ct	Stephen D & Nancy J Tackett	1009/682	3506/572
319	04 08 33 02 000 056.000	3821 Woodbury Ct	Secretary of Housing and Urban Development	3141/855	3506/562
320	04 08 33 02 000 057.000	3825 Woodbury Ct	Martelli S Johnson & April D Brown	3380/170	3619/22
321	04 08 33 02 000 058.000	3829 Woodbury Ct	Wayne H & Janet R Morris	1504/127	3506/542
322	04 08 33 02 000 059.000	3833 Woodbury Ct	Clara B Armstrong	1597/848	3506/532
323	04 08 33 02 000 060.000	673 Chisholm St	Tommy Lee & Erica R Ivory	1937/498	3506/522
324	04 08 33 02 000 061.000	669 Chisholm St	J Wesley Jr & Wilma G Berry	672/814	3506/512
325	04 08 33 02 000 062.000	665 Chisholm St	Alisha Kay Willis	1870/458	3506/502
326	04 08 33 02 000 063.000	661 Chisholm St	John and Linda Chalkley	1504/129	3506/492
327	04 08 33 02 000 064.000	657 Chisholm St	Travis & Susan Arnette	498/433	3506/482
328	04 08 33 02 000 065.000	653 Chisholm St	Somsanith Dethamphaivan	2988/717	3506/472
329	04 08 33 02 000 066.000	649 Chisholm St	Bounkham & Bounnhong Detamphayvanh	2029/468	3506/462
330	04 08 33 02 000 067.000	645 Chisholm St	Savay & Phougern Sisavath	1849/177	3506/452
331	04 08 33 02 000 068.000	641 Chisholm St	Walter J & Sao Nosaphangthong Montgomery	1870/977	3506/442
332	04 08 33 02 000 069.000	637 Chisholm St	Som Inthongsay	2370/399	3506/432
333	04 08 33 02 000 070.000	633 Chisholm St	Charles R Ming Sr	1276/561	3506/422

Table A1  
Coliseum Boulevard Plume - Executed Properties  
As of 12/31/2011

Count	Parcel Number	Property Address	Covenant Executed by:	Deed Book & Page	Covenant Book & Page
334	04 08 33 02 000 071.000	629 Chisholm St	Pamela Holt	2646/399	3506/412
335	04 08 33 02 000 072.000	625 Chisholm St	Scott T & Un Yong Babino	1143/172	3506/402
336	04 08 33 02 000 073.000	621 Chisholm St	Sounthone & Pin Champhilak	2418/504	3506/392
337	04 08 33 02 000 074.000	617 Chisholm St	Henly Khantisouriya	1882/382	3506/382
338	04 08 33 02 000 075.000	613 Chisholm St	Girish J Modi	1657/989	3506/372
339	04 08 33 02 000 076.000	609 Chisholm St	Jack W & Angelia G McDaniel	1076/866	4008/387
340	04 08 33 02 000 077.000	605 Chisholm St	Jeffrey B Wiswall	2134/889	3506/352
341	04 08 33 02 000 078.000	601 Chisholm St	Willie C Kinsey	3407/510	3619/91
342	04 08 33 02 000 079.000	3608 Traffic Operation Dr	State of Alabama, Department of Transportation		3599/564
343	04 08 33 02 000 079.001	0 Fairground Rd	State of Alabama, Department of Conservation & Natural Resources	2355/986	3606/67
344	04 08 33 02 000 080.000	1651 Coliseum Blvd	Norma Page Crowder	1038/781	3506/332
345	04 08 33 02 000 081.000	1649 Coliseum Blvd	Rosalyn Johnson	2838/289	3506/322
346	04 08 33 02 000 082.000	1647 Coliseum Blvd	Robert & Sandra Howard	2804/315	3506/312
347	04 08 33 02 000 083.000	1645 Coliseum Blvd	Louise Boyd	2884/88	3506/302
348	04 08 33 02 000 084.000	1643 Coliseum Blvd	Dianna M Bryant	2054/335	3506/292
349	04 08 33 02 000 085.000	1641 Coliseum Blvd	Joanna Gillette	1938/803	3506/282
350	04 08 33 02 000 086.000	1639 Coliseum Blvd	Mona Kirk	3439/161	3628/176
351	04 08 33 02 000 087.000	1637 Coliseum Blvd	Melissa F Grinstead	1965/416	3506/262
352	04 08 33 02 000 088.000	1635 Coliseum Blvd	Marjia DeBray	2799/119	3506/252
353	04 08 33 02 000 089.000	1633 Coliseum Blvd	Wanda J Grenier	1882/199	3506/242
354	04 08 33 02 000 090.000	1631 Coliseum Blvd	Sharon E Mcneal	3201/554	3639/276
355	04 08 33 02 000 091.000	1629 Coliseum Blvd	Louetta M Vernon	1385/59	3506/232
356	04 08 33 02 000 092.000	1627 Coliseum Blvd	Kendall G Allen	832/263	3521/627
357	04 08 33 02 000 093.000	1625 Coliseum Blvd	Mary Evelyn Nevins	1372/984	3506/222
358	04 08 33 02 000 094.000	1623 Coliseum Blvd	Lee A Barlow	1849/657	3506/212
359	04 08 33 02 000 095.000	1621 Coliseum Blvd	James D Miller	2834/237	3506/202
360	04 08 33 02 000 096.000	1619 Coliseum Blvd	Nancy I Holt	1365/28	3506/192
361	04 08 33 02 000 097.000	1617 Coliseum Blvd	Edith A Fortner	1054/73	3506/182
362	04 08 33 02 000 098.000	1615 Coliseum Blvd	Carl Smith	3116/347	3803/219
363	04 08 33 02 000 099.000	1613 Coliseum Blvd	Adam Pemberton	3182/419	3666/266
364	04 08 33 02 000 100.000	1611 Coliseum Blvd	William B & Opal R Price	1786/449	3506/172
365	04 08 33 02 000 101.000	1609 Coliseum Blvd	Michael A Jones	2780/531	3506/162
366	04 08 33 02 000 102.000	1607 Coliseum Blvd	Adam Pemberton	3403/883	3666/263
367	04 08 33 02 000 103.000	1605 Coliseum Blvd	Natacha Y Evans	2154/407	3506/142
368	04 08 33 02 000 104.000	1603 Coliseum Blvd	James M Hairston II and Lavonda N Hairston	3427/308	3639/279
369	04 08 33 02 000 105.000	1601 Coliseum Blvd	Carolyn G Higginbotham	1609/736	3506/122
370	04 08 33 02 000 107.000	1500 Vista Park Pl	State of Alabama, Department of Transportation	3512/979	3599/584



Table A1  
Coliseum Boulevard Plume - Executed Properties  
As of 12/31/2011

Count	Parcel Number	Property Address	Covenant Executed by:	Deed Book & Page	Covenant Book & Page
371	04 08 33 02 000 108.000	1520 Vista Park Pl	State of Alabama, Department of Transportation	3512/979	3599/582
372	04 08 33 02 000 109.000	1540 Vista Park Pl	State of Alabama, Department of Transportation	3512/979	3599/580
373	04 08 33 02 000 110.000	1560 Vista Park Pl	State of Alabama, Department of Transportation	3512/979	3599/578
374	04 08 33 02 000 111.000	1600 Vista Park Pl	State of Alabama, Department of Transportation	3512/979	3599/576
375	04 08 33 02 000 112.000	1640 Vista Park Pl	State of Alabama, Department of Transportation	3512/979	3599/574
376	04 08 33 02 000 113.000	1650 Vista Park Pl	State of Alabama, Department of Transportation	3512/979	3599/572
377	04 08 33 02 000 114.000	1655 Vista Park Pl	State of Alabama, Department of Transportation	3512/979	3599/570
378	04 08 33 02 000 115.000	1601 Vista Park Pl	State of Alabama, Department of Transportation	3512/979	3599/568
379	04 08 33 02 000 116.000	1565 Vista Park Pl	State of Alabama, Department of Transportation	3512/979	3599/566
380	04 08 33 02 000 117.000	1545 Vista Park Pl	State of Alabama, Department of Transportation	3512/979	3599/620
381	04 08 33 02 000 118.000	1525 Vista Park Pl	State of Alabama, Department of Transportation	3512/979	3599/622
382	04 08 33 02 000 119.000	1501 Vista Park Pl	State of Alabama, Department of Transportation	3512/979	3599/624
383	04 08 33 03 000 002.000	0 Fairground Rd	State of Alabama, Agricultural Center Board	299/303	3751/918
384	04 09 29 03 007 008.000	400 Edward St	William Ellis Long & Eloise B Long Life Estate & Melanie Long Helms	2442/366	3551/546
385	04 09 29 03 007 009.001	312 Edward St	Levi Richardson, Jr.	2885/704	3554/621
386	04 09 29 03 007 010.000	220 Edward St	Thomas E. Halliburton	2065/101	3551/844
387	04 09 29 03 007 012.000	3439 Lower Wetumpka Rd	Merchant Square, LLC	3498/193	3611/545
388	04 09 29 03 008 001.000	0 Lower Wetumpka Rd	Montgomery Warehouse LLC	3258/917	3599/555
389	04 09 29 03 008 002.000	3314 Lower Wetumpka Rd	Michael T. Chappell	1692/754	3606/51
390	04 09 29 03 008 003.000	3300 Lower Wetumpka Rd	Eli Mitchell	706/259	3554/671
391	04 09 29 03 008 004.000	1 (1A) Rotary St	Eli Mitchell	706/259	3552/606
392	04 09 29 03 008 005.000	1 Rotary St Chisholm	H S Real Estate, LLC	3450/764	3552/604
393	04 09 29 03 008 006.000	3 Rotary St	Eunice M Macon	505/602	3552/572
394	04 09 29 03 008 007.000	5 Rotary St	Robert Harrell	3514/426	3666/320
395	04 09 29 03 008 008.000	9 Rotary St	Pamela G Finch	2755/191	3506/102
396	04 09 29 03 008 009.000	9 Rotary St	Robert Harrell	2083/880	3521/317
397	04 09 29 03 008 010.000	11 Rotary St A	Leland Story	2276/165	3506/92
398	04 09 29 03 008 011.000	11 Rotary St	Fain E Casey	3516/198	3649/901
399	04 09 29 03 008 012.000	13 Rotary St	Frankie L Jr & Terri J Cochran	477/882	3511/783
400	04 09 29 03 008 013.000	15 Rotary St	Frankie L Jr & Terri J Cochran	1166/283	3502/341
401	04 09 29 03 009 001.000	3311 Lower Wetumpka Rd	Sara C. Blake	802/895	3554/673
402	04 09 29 03 009 003.000	0 Edward St	Robert, Inc.	1799/294	3567/409
403	04 09 29 03 009 004.000	7 Edward St	Edward Morris Pate & Jimmie Louise Pate	523/553	3751/915
404	04 09 29 03 009 005.000	0 Edward St	Edward Morris Pate & Jimmie Louise Pate	523/553	3751/930
405	04 09 29 03 009 006.000	309 Edward St	Necie M. Slater	1453/244	3586/554
406	04 09 29 03 009 007.000	19 Edward St	Curtis Roten & Linda Nell Roten	1677/350	3618/960
407	04 09 29 03 009 008.000	30 Pickett St	CJ Investments, LLC	3455/800	3560/742

Table A1  
Coliseum Boulevard Plume - Executed Properties  
As of 12/31/2011

Count	Parcel Number	Property Address	Covenant Executed by:	Deed Book & Page	Covenant Book & Page
408	04 09 29 03 009 009.000	28 Pickett St	SEC Venture Group, LLC	3091/976	3556/638
409	04 09 29 03 009 010.000	26 Pickett St	Curtis Roten & Linda Nell Roten	1677/350	3618/958
410	04 09 29 03 009 011.000	24 Pickett St	Wyman H. Dorman and Richard T. Stuckey	3271/137	3553/779
411	04 09 29 03 009 012.000	22 Pickett St	Claude O' Neal Bazzell & Jewelene T. Bazzell	1446/107	3551/616
412	04 09 29 03 009 013.000	20 Pickett St	Levi Richardson	3164/733	3554/625
413	04 09 29 03 009 014.000	18 Pickett St	Rita P. Swanner	1739/690	3843/500
414	04 09 29 03 009 015.000	18 Pickett St	Tracy Hudson	3363/628	3553/785
415	04 09 29 03 009 016.000	16 Pickett St	Charles Wendell Chavers	1942/696	3554/623
416	04 09 29 03 009 017.000	10 Pickett St	Wyman H. Dorman	1753/918	3553/765
417	04 09 29 03 009 018.000	8 Pickett St	Robert, Inc.	1799/298	3567/417
418	04 09 29 03 009 019.000	6 Pickett St	Robert Harrell	2083/881	3556/636
419	04 09 29 03 009 020.000	3301 Lower Wetumpka Rd	Sara C. Blake	736/887	3554/679
420	04 09 29 03 009 021.000	3311 Lower Wetumpka Rd	Sara C. Blake	802/895	3554/675
421	04 09 29 03 011 001.000	3247 Lower Wetumpka Rd	John B Simmons Jr as Trustee of the John B Simmons Jr Trust	415/413	3554/639
422	04 09 29 03 011 002.000	0 Pickett St	John B Simmons Jr as Trustee of the John B Simmons Jr Trust	449/378	3554/643
423	04 09 29 03 011 004.000	7 Pickett St	Hattie M. Oliver	1786/308	3599/606
424	04 09 29 03 011 005.000	9 Pickett St	Billy Wayne Booth & Sara E. Booth	1546/838	3551/830
425	04 09 29 03 011 006.000	11 Pickett St	Anne E. Booth	518/225	3551/832
426	04 09 29 03 011 007.000	13 Pickett St	Wyman H. Dorman, Sr. & Richard Stuckey	2758/815	3553/769
427	04 09 29 03 011 008.000	15 Pickett St	Rita M. Fitzgerald	1499/158	3551/834
428	04 09 29 03 011 009.000	17 Pickett St	Karen Collier & Kenneth Collier	1625/419	3563/187
429	04 09 29 03 011 010.000	19 Pickett St	H. S. Real Estate, LLC	3093/14	3552/610
430	04 09 29 03 011 011.000	23 Pickett St	Zolen Wyatt & Martha Wyatt	1335/223	3551/606
431	04 09 29 03 011 012.000	27 Pickett St	Samuel L. & Elaine S. Coleman	3432/796, 3432/794, 3432/797, 3432/798, 3432/799, & 3432/800	3552/574
432	04 09 29 03 011 041.000	22 Michigan Ave	George Sims	3471/303	3552/570
433	04 09 29 03 011 043.000	14 Michigan Ave	Andrew J. Burton	1057/434	3554/745
434	04 09 29 03 011 045.001	0 Michigan Ave	King Hill Missionary Baptist Church	3414/957	3639/56
435	04 09 29 03 011 046.000	8 Michigan Ave	William Rambo	1275/840	3556/634
436	04 09 29 03 011 047.000	6 Michigan Ave	Levi Richardson Jr.	2532/648	3552/614
437	04 09 29 03 011 048.000	4 Michigan Ave	Harry Anderson and Rhonda A. Elliott	1535/601	3869/450 & 3551/836

Table A1  
Coliseum Boulevard Plume - Executed Properties  
As of 12/31/2011

Count	Parcel Number	Property Address	Covenant Executed by:	Deed Book & Page	Covenant Book & Page
438	04 09 29 03 011 049.000	2 Michigan Ave	Robert Bates	3575/720	3843/497
439	04 09 29 03 011 050.000	3201 Lower Wetumpka Rd	Jim Echols & Judy Echols	2277/327	3551/582
440	04 09 29 03 011 051.000	3217 Lower Wetumpka Rd	Robert L. Harrell	2801/381	3567/407
441	04 09 29 03 011 052.000	3225 Lower Wetumpka Rd	Frank L. Roton	1263/336	3551/590
442	04 09 29 03 011 054.000	3231 Lower Wetumpka Rd	Frank L. Roton	1263/336	3551/846
443	04 09 29 03 012 001.000	0 Rotary St	Joseph Lee Thomas	3234/776	3828/145
444	04 09 29 03 012 002.000	0 Rotary St	Joseph Lee Thomas	3234/776	3828/142
445	04 09 29 03 012 003.000	14 Rotary St	John W Hix & Cholita E Tongol	1170/206	3511/773
446	04 09 29 03 012 004.000	12 Rotary St	Millennia Properties LLC	3144/874	3615/945
447	04 09 29 03 012 005.000	10 Rotary St	James T Taylor	2474/17	3511/763
448	04 09 29 03 012 006.000	8 Rotary St	Wilson M Kittrell	2817/129	3611/549
449	04 09 29 03 012 007.000	6 Rotary St	Genbucks Investments, LLC	3602/2	3695/676
450	04 09 29 03 012 008.000	2 Rotary St	Hervani, LLC	3449/863	3615/942
451	04 09 29 03 012 009.000	3226 Lower Wetumpka Rd	Robert L. Harrell	3514/426	3567/431
452	04 09 29 03 012 010.000	3222 Lower Wetumpka Rd	Five Star Federal Credit Union	2390/560	3554/627
453	04 09 29 03 012 011.000	3216 Lower Wetumpka Rd	Neal F Burch	3327/975	3552/578
454	04 09 29 03 012 012.000	3210 Lower Wetumpka Rd	Roosevelt Pettitway	3529/386	3594/143
455	04 09 29 03 012 013.000	1 Kiwanis St	Alabama District Council of the Assemblies of God	215/642	3553/791
456	04 09 29 03 012 014.000	3 Kiwanis St	Mary Frances Marshall	1669/581	3552/626
457	04 09 29 03 012 015.000	5 Kiwanis St	Mary Brooks Taylor	2164/595	3511/733
458	04 09 29 03 012 016.000	9 Kiwanis Ct	Mary Brooks Taylor	2164/595	3516/538
459	04 09 29 03 012 017.000	11 Kiwanis St	Elizabeth A Alexander	3374/318	3628/74
460	04 09 29 03 012 018.000	15 Kiwanis St	Loretta C Pierce	3267/158	3564/520
461	04 09 29 03 012 019.000	17 Kiwanis St	Hugo Torres & Nicole M Kinder	3333/515	3639/59
462	04 09 29 03 012 020.000	19 Kiwanis St	Tommy Pierce	3267/148	3564/500
463	04 09 29 03 013 001.000	20 Kiwanis St	Thelma Collier	3394/589	3615/672
464	04 09 29 03 013 002.000	18 Kiwanis St	State of Alabama 1995 Tax Sale	545/204	3599/353
465	04 09 29 03 013 003.000	16 Kiwanis St	Christopher Gene Montgomery	1534/565	3511/713
466	04 09 29 03 013 004.000	14 Kiwanis St	John Mckinney & David Sanford	3292/41	3619/121
467	04 09 29 03 013 005.000	12 Kiwanis St	Kathleen Shepherd	755/932	3511/693
468	04 09 29 03 013 006.000	10 Kiwanis St	Connie June Keith	1523/102	3511/683
469	04 09 29 03 013 007.000	8 Kiwanis St	Levi Richardson Jr	2804/899	3511/673
470	04 09 29 03 013 008.000	6 Kiwanis St	Wilson M. Kittrell	2817/66	3554/743
471	04 09 29 03 013 010.000	2 Kiwanis St	Vivian L Scanlon	1194/733 and 1194/734	3828/148
472	04 09 29 03 013 011.000	3130 Lower Wetumpka Rd	Alabama District Council of the Assemblies of God	215/642	3553/793
473	04 09 29 03 013 013.000	3118 Lower Wetumpka Rd	Lula M. Goldsby	2174/759	3551/860
474	04 09 29 03 013 014.000	3100 Lower Wetumpka Rd	John W. Johnson, Sr. & Billy W. Johnson, Sr.	3088/433	3551/858

Table A1  
Coliseum Boulevard Plume - Executed Properties  
As of 12/31/2011

Count	Parcel Number	Property Address	Covenant Executed by:	Deed Book & Page	Covenant Book & Page
475	04 09 29 03 013 015.000	3 Vandiver Blvd E	David V. DeVargas, D. Vincent DeVargas, and Dianne M. DeVargas	3188/570	3803/227 & 3803/231
476	04 09 29 03 013 016.000	9 Vandiver Blvd	Wachovia Bank, National Association, as Trustee of the Security National Mortgage Loan Trust 2004-1	3262/240	3596/178
477	04 09 29 03 013 017.000	11 Vandiver Blvd	Mark Silva & Lynette Nassetta	3174/91	3511/663
478	04 09 29 03 013 020.000	123 Vandiver Blvd E	W Maurice Giles	1467/987	3511/653
479	04 09 29 03 013 021.000	0 Vandiver Blvd E	State of Alabama 1996 Tax Sale	545/204	3599/363
480	04 09 29 03 013 022.000	125 Vandiver Blvd	Dennis J Tillery	2201/163	3511/643
481	04 09 29 03 013 023.000	127 Vandiver Blvd E	Shannon M Davis	1407/350	3511/633
482	04 09 29 03 014 001.000	3131 Lower Wetumpka Rd	John B Simmons Jr as Trustee of the John B Simmons Jr Trust	271/93	3554/655
483	04 09 29 03 014 002.000	3 Michigan Ave	Roger D. Gerlach	1305/917	3553/767
484	04 09 29 03 014 003.000	5 Michigan Ave	William E. Osterhoff	2763/338	3586/560
485	04 09 29 03 014 005.000	9 Michigan Ave	Mitchell James	3118/104	3996/510
486	04 09 29 03 014 008.000	15 Michigan Ave	Cam Jones	3121/155	3570/279
487	04 09 29 03 014 010.000	19 Michigan Ave	Randall Harold Geddie	3646/109	3666/332
488	04 09 29 03 014 011.000	21 & 23 Michigan Ave	Robert L. Harrell	3514/426	3567/421
489	04 09 29 03 014 012.000	27 Michigan Ave	Andre Pappa	4161/904	4224/425
490	04 09 29 03 014 013.000	29 Michigan Ave	Cam Jones	2979/70	3570/283
491	04 09 29 03 014 014.000	3112 Don Juan Ct	Robert J. Campbell	1634/940	3618/946
492	04 09 29 03 014 015.000	66 Vandiver Blvd W	Shaun and Sharon Cowell	3403/196	3628/59
493	04 09 29 03 014 016.000	3106 Don Juan Ct	Andrew J Burton	736/917	3554/751
494	04 09 29 03 014 017.000	3100 Don Juan Ct	Lean Mae Howell	3448/175	3552/634
495	04 09 29 03 014 018.000	72 Vandiver Blvd	Katie B Noe	38/871	3554/779
496	04 09 29 03 014 019.000	60 Vandiver Blvd W	J or J Properties, LLC	3916/366	3978/358
497	04 09 29 03 014 021.000	48 Vandiver Blvd W	John R. Fisher	3310/605	3649/859
498	04 09 29 03 014 022.000	42 Vandiver Blvd	Joseph P Montez & Philip Montez	3423/125	3803/225
499	04 09 29 03 014 024.000	30 Vandiver Blvd W	Rey Johnson	3349/776	3606/53
500	04 09 29 03 014 025.000	24 Vandiver Blvd	Johnny W. Fox and Barbara B. Fox and Terri Fox Gilmore	2943/86	3563/185
501	04 09 29 03 014 026.000	18 Vandiver Blvd W	Roshni Frost	3948/821	3990/256
502	04 09 29 03 014 027.000	12 Vandiver Blvd	Bethel Ministries, Inc.	1802/969	3683/943
503	04 09 29 03 014 028.000	0 Vandiver Blvd W	Stephen M. Boulter	2181/169	3552/648
504	04 09 29 03 014 029.000	3103 & 3105 Lower Wetumpka Rd	Stephen M. Boulter	2053/244	3552/642
505	04 09 29 03 014 030.000	3111 Lower Wetumpka Rd	Stephen M. Boulter	2181/169	3552/646
506	04 09 29 03 014 031.000	3115 Lower Wetumpka Rd	Lula Mae Goldsby	2174/760	3551/862
507	04 09 29 03 014 032.000	3119 Lower Wetumpka Rd	Robert L. Harrell	3514/426	3567/427
508	04 09 29 03 015 001.000	31 Michigan Ave	Guardian Credit Union	4068/213	4138/335
509	04 09 29 03 015 023.000	3101 Lucian Ln	Levi Richardson Jr.	3172/905	3552/608

Table A1  
Coliseum Boulevard Plume - Executed Properties  
As of 12/31/2011

Count	Parcel Number	Property Address	Covenant Executed by:	Deed Book & Page	Covenant Book & Page
510	04 09 29 03 015 024.000	3100 Lucian Ln	Lena M Evans	504/145	3552/576
511	04 09 29 03 015 025.000	3104 Lucian Ln	Vandella Williams	1757/614	3552/624
512	04 09 29 03 015 027.000	54 Cox Ln	Marilyn S. Conner	986/453	3551/602
513	04 09 29 03 015 028.000	59 Cox Ln	Hsiu Chin Fisher	2268/276	3551/842
514	04 09 29 03 015 029.000	55 Cox Ln	Joan Elaine Jordan	945/291	3551/840
515	04 09 29 03 015 030.000	51 Cox Ln	Cam Jones	3457/843	3570/281
516	04 09 29 03 015 031.000	47 Cox Ln	Ron Stephens	1307/35	3552/622
517	04 09 29 03 015 032.000	43 Cox Ln	Hervani, LLC	3642/413	4099/37
518	04 09 29 03 015 033.000	39 Cox Ln	Christopher K Karic & Stephanie Karic	3627/887	3715/805
519	04 09 29 03 015 034.000	35 Cox Ln	David Herman, Anthony Delfino, and Christopher Karic	3692/451	3833/609
520	04 09 29 03 015 035.000	34 Cox Ln	Bodden Properties, LLC	1864/531	3551/838
521	04 09 29 03 015 036.000	38 Cox Ln	William & Aronia Funderburg	3239/213	3576/879
522	04 09 29 03 015 037.000	42 Cox Ln	Cam Jones	3490/159	3666/329
523	04 09 29 03 015 038.000	46 Cox Ln	Diane Headley Phillips	509/721	3553/777
524	04 09 29 04 002 001.000	3470 & 3480 Lower Wetumpka Rd	Montgomery Warehouse LLC	3258/917	3599/558
525	04 09 29 04 002 002.000	131 Rotary St	Diane Ballentine	1807/43	3511/623
526	04 09 29 04 002 003.000	129 Rotary St	A R Lambiotte	317/539	3520/446
527	04 09 29 04 002 004.000	127 Rotary St	H S Real Estate LLC	3296/795	3619/124
528	04 09 29 04 002 005.000	125 Rotary St	Millennia Properties LLC	3144/860	3615/939
529	04 09 29 04 002 006.000	123 Rotary St	Craig Schaid	3390/147	3628/71
530	04 09 29 04 002 008.000	117 Rotary St	Orie W Hackbarth	560/425	3511/603
531	04 09 29 04 002 009.000	115 Rotary St	John & Nina Lowry Miszkiel	1984/376	3511/593
532	04 09 29 04 002 011.000	109 Rotary St	Diane Ballentine	2299/185	3511/583
533	04 09 29 04 002 012.000	105 Rotary St	Dennis & Elizabeth Williams	1937/433	3511/573
534	04 09 29 04 002 013.000	103 Rotary St	Donnel Wiggins, Rodney Peek & Rodney Tyus	1020/830	3511/563
535	04 09 29 04 002 014.000	101 Rotary St	Frankie L & Terry J Cochran	2237/800	3511/553
536	04 09 29 04 003 002.000	126 Rotary St	James T & Clodine Vinson	1795/845	3511/413
537	04 09 29 04 003 003.000	124 Rotary St	Diane Ballentine	1530/699	3511/423
538	04 09 29 04 003 004.000	122 Rotary St	Charles W Hamilton	1364/901	3511/433
539	04 09 29 04 003 005.000	120 Rotary St	Estate of Diane Ballentine, Susan Pharr as Personal Representative	3143/572	3978/363
540	04 09 29 04 003 006.000	118 Rotary St	Diane Ballentine	2360/897	3511/443
541	04 09 29 04 003 007.000	114 Rotary St	Willie Kinsey	2900/898	3511/453
542	04 09 29 04 003 008.000	110 Rotary St	Betty S Moseley	1080/730	3511/463
543	04 09 29 04 003 009.000	108 Rotary St	Levi Richardson	3052/907	3511/473
544	04 09 29 04 003 010.000	106 Rotary St	Von G Memory PA	1128/439	3509/91
545	04 09 29 04 003 011.000	104 Rotary St	Joseph Patrick & Edna G Wells	568/7	3520/476
546	04 09 29 04 003 012.000	100 Rotary St	Dalida Daye Henle	3376/138	3666/317



Table A1  
Coliseum Boulevard Plume - Executed Properties  
As of 12/31/2011

Count	Parcel Number	Property Address	Covenant Executed by:	Deed Book & Page	Covenant Book & Page
547	04 09 29 04 003 013.000	101 Kiwanis St	Andrew McNees & Joan McNees	3329/40	3715/774
548	04 09 29 04 003 014.000	103 Kiwanis St	Major Lee & Jameka Nicole Gantt	2406/877	3510/209
549	04 09 29 04 003 015.000	105 Kiwanis St	Francine McCluskey	359/667	3512/241
550	04 09 29 04 003 016.000	107 Kiwanis St	Charles P Duncan, Magdalene D Ringh & Howard L Duncan	999/396	3512/251
551	04 09 29 04 003 017.000	109 Kiwanis St	David Craig & Melva S Russell	1496/295	3512/261
552	04 09 29 04 003 018.000	111 Kiwanis St	Dixie Properties LLC	3121/121	3996/505
553	04 09 29 04 003 019.000	113 Kiwanis St	Larry Arnold & Pamela Anne Fuller	1669/861	3512/271
554	04 09 29 04 003 020.000	115 Kiwanis St	Kathy Cochran Brooks & Frankie Lavern Cochran Jr.	1222/838	3512/281
555	04 09 29 04 003 021.000	119 Kiwanis St	Tai Van Tran	1487/423	3512/291
556	04 09 29 04 003 022.000	121 Kiwanis St	Nashia Rome & Yamann Rome	3471/299	3628/77
557	04 09 29 04 003 023.000	123 Kiwanis St	Robert J Trzcinski	3575/736	3588/830
558	04 09 29 04 003 024.000	125 Kiwanis St	Jimmy Lee Williams	2348/808	3512/311
559	04 09 29 04 003 025.000	101 Brockway Dr	Spaeth Properties LLC	3434/272	3628/80
560	04 09 29 04 003 026.000	103 Brockway Dr	Millennia Properties LLC	3144/857	3615/948
561	04 09 29 04 003 027.000	105 Brockway Dr	Joseph W Sr & Susan Allen Caldwell	1088/519	3512/321
562	04 09 29 04 003 028.000	107 Brockway Dr	Bill Black Properties LLC	2489/150	3512/331
563	04 09 29 04 003 029.000	109 Brockway Dr	George P Walthall, Jr.	3081/478	3512/141
564	04 09 29 04 004 001.000	138 Kiwanis St	Jennifer C Brown	3443/849	3628/83
565	04 09 29 04 004 002.000	134 Kiwanis St	Carol Shaw Moncrief	2616/745	3512/161
566	04 09 29 04 004 003.000	130 Kiwanis St	Lindsey Mothershed	2385/143	3512/171
567	04 09 29 04 004 004.000	126 Kiwanis St	Jonathon Craig	3867/867	3962/223
568	04 09 29 04 004 005.000	122 Kiwanis St	Dan Guthrie	1800/73	3512/181
569	04 09 29 04 004 006.000	120 Kiwanis St	Jerome Person	2450/99	3512/191
570	04 09 29 04 004 007.000	118 Kiwanis St	Ralph A Logan	535/368	3512/201
571	04 09 29 04 004 008.000	116 Kiwanis St	Nikki Davis	3123/183	3666/314
572	04 09 29 04 004 009.000	114 Kiwanis St	Cecil W & Minnie E Ratliff	1499/510	3512/211
573	04 09 29 04 004 010.000	112 Kiwanis St	FSI Properties LLC	3176/549	3615/951
574	04 09 29 04 004 011.000	110 Kiwanis St	David P. Sanford & John M. McKinney	3044/704	3512/221
575	04 09 29 04 004 012.000	108 Kiwanis St	David P. Sanford & John M. McKinney	3044/700	3512/231
576	04 09 29 04 004 013.000	106 Kiwanis St	Christopher G Thomas	1930/356	3512/41
577	04 09 29 04 004 014.000	104 Kiwanis St	Darlene Kay Stacey & Phillip Edward Harris	2211/688	3512/51
578	04 09 29 04 004 015.000	102 Kiwanis St	Malcolm O'Neal Stacey	2996/780	3639/50
579	04 09 29 04 004 016.000	100 Kiwanis St	Paul A Odom & Carol O Rauschenberger	1360/988	3512/61
580	04 09 29 04 004 017.000	201 Vandiver Blvd	T J & Lillie Meeks	75/835	3649/798
581	04 09 29 04 004 018.000	203 Vandiver Blvd	Jacob C & Marie H Witte	695/404	3512/71
582	04 09 29 04 004 019.000	207 Vandiver Blvd E	Deborah H Harris	3135/524, 3135/525, 3135/527 and 3135/528	3619/118

Table A1  
Coliseum Boulevard Plume - Executed Properties  
As of 12/31/2011

Count	Parcel Number	Property Address	Covenant Executed by:	Deed Book & Page	Covenant Book & Page
583	04 09 29 04 004 020.000	209 Vandiver Blvd E	Entrust Midsouth LLC FBO / Lynn Schoenfeld	3346/932	3639/62
584	04 09 29 04 004 021.000	211 Vandiver Blvd E	Nelva J Brown & Joseph B Brown	2974/705	3615/954
585	04 09 29 04 004 022.000	213 Vandiver Blvd E	Leavell Apartments Inc	994/985	3512/91
586	04 09 29 04 004 023.000	215 Vandiver Blvd	Bill Brooks LLC	3402/797	3618/936
587	04 09 29 04 004 024.000	217 Vandiver Blvd	Christopher K Karic & Stephanie Karic	3634/761	3715/777
588	04 09 29 04 004 025.000	219 Vandiver Blvd E	Lorine Rowland	520/31	3512/111
589	04 09 29 04 004 026.000	221 Vandiver Blvd	Carl Raymond French	281/188	3534/283
590	04 09 29 04 004 027.000	223 Vandiver Blvd E	Carl Raymond & Tim Randall French	461/859	3534/253
591	04 09 29 04 004 028.000	227 Vandiver Blvd E	Leon & Mary V Lindsey	19/978	3521/257
592	04 09 29 04 004 030.000	235 Vandiver Blvd	Judy Elizabeth & Clement Earl Cramer	2145/546	3512/121
593	04 09 29 04 004 031.000	239 Vandiver Blvd E	Mary Jewell Brown	2511/738	3512/131
594	04 09 29 04 005 001.000	2301 Coliseum Blvd	City of Montgomery	116/581	3706/671
595	04 09 29 04 005 002.000	0 North Blvd	City of Montgomery	116/581	3706/644
596	04 09 29 04 005 003.000	0 Vandiver Blvd E	City of Montgomery	116/581	3706/647
597	04 09 29 04 005 004.000	(S of) 0 North Blvd	The City of Montgomery, Alabama	470/385	3706/659
598	04 09 31 01 000 011.000	0 Forbes Rd	North Montgomery Materials LLC	3885/243	3890/734
599	04 09 31 03 006 004.000	E of 0 Jackson Ferry Rd	North Montgomery Materials LLC	3885/243	3890/734
600	04 09 31 04 000 001.000	1588 Concrete Dr	North Montgomery Materials LLC	3885/243	3890/734 & 3904/488
601	04 09 32 01 001 001.000	4047 Fairground Rd	Tiffany Long	3074/34	3511/933
602	04 09 32 01 001 002.000	4042 Chelsea Dr	Lucinda D Pettway	2396/71	3511/943
603	04 09 32 01 001 003.000	4036 Chelsea Dr	Douglas M & Jessie A Cannon	559/145	3521/407
604	04 09 32 01 001 004.000	4030 Chelsea Dr	Annie B Reese	3214/697	3615/975
605	04 09 32 01 001 005.000	4024 Chelsea Dr	Patsy D Shepard	3167/765	3615/978
606	04 09 32 01 001 006.000	4018 Chelsea Dr	Mark C Schwalbe	1044/542	3511/953
607	04 09 32 01 001 007.000	4014 Chelsea Dr	Harold E Golden	430/233	3599/303
608	04 09 32 01 001 008.000	4010 Chelsea Dr	Waymond Armstrong & Kristie Jones	1915/224	3511/963
609	04 09 32 01 001 009.000	4006 Chelsea Dr	Bonny Gene & Maggie C Smith	1926/341	3511/973
610	04 09 32 01 001 010.000	4002 Chelsea Dr	Joel Cohen	2816/553	3511/983
611	04 09 32 01 001 011.000	457 Park Ave	Jacquelyn B Greene	3047/871	3512/1
612	04 09 32 01 001 012.000	461 Park Ave	Dawn M Stephens & Juanita Stevens	3033/31	3512/11
613	04 09 32 01 001 013.000	4003 Fairground Rd	Robert L & Juanita Gray Bell	501/405	3512/21
614	04 09 32 01 001 014.000	4007 Fairground Rd	CJ Investments, LLC	3455/800	3628/95
615	04 09 32 01 001 015.000	4011 Fairground Rd	Richard L & Evelyn S Phifer	754/785	3512/31
616	04 09 32 01 001 016.000	4015 Fairground Rd	David L & Gladys D Hatcher	2207/276	3511/833
617	04 09 32 01 001 017.000	4019 Fairground Rd	Dycie T Linzy	581/371	3511/843
618	04 09 32 01 001 018.000	4023 Fairground Rd	Willie D & Doris Jean Peak	2024/922	3511/853
619	04 09 32 01 001 019.000	4029 Fairground Rd	Jimmy R & Kimberly G Tilley	2084/263	3511/863

Table A1  
Coliseum Boulevard Plume - Executed Properties  
As of 12/31/2011

Count	Parcel Number	Property Address	Covenant Executed by:	Deed Book & Page	Covenant Book & Page
620	04 09 32 01 001 020.000	4035 Fairground Rd	Celestine Daniels	2317/432	3511/873
621	04 09 32 01 001 021.000	4041 Fairground Rd	Tilford Cornelius & Veronica Michelle Ruffin	2820/278	3511/883
622	04 09 32 01 001 021.001	0 Fairground Rd	City of Montgomery	593/163	3706/653
623	04 09 32 01 002 001.000	4045 Chelsea Dr	Torie J Calloway	2591/198	3511/893
624	04 09 32 01 002 002.000	4058 Keating Dr	Mary Ann Sanders & Dawn Sanders Rines	2640/879	3511/903
625	04 09 32 01 002 003.000	4052 Keating Dr	Freddie McCarthy	3181/342	3639/68
626	04 09 32 01 002 005.000	4040 Keating Dr	Alline Lucy	542/154	3521/397
627	04 09 32 01 002 006.000	4034 Keating Dr	Jeffery Jerome & Stephanie Dianne P Wells	1476/118	3511/923
628	04 09 32 01 002 007.000	4028 Keating Dr	Susan Elaine Ward	3446/920	3615/972
629	04 09 32 01 002 008.000	4024 Keating Dr	Luisita T Dorsey	2043/117	3510/935
630	04 09 32 01 002 009.000	4020 Keating Dr	Renita Faye Lewis	1942/939	3510/945
631	04 09 32 01 002 010.000	4016 Keating Dr	Bame & Moune Champhilak	907/18	3510/955
632	04 09 32 01 002 011.000	4012 Keating Dr	Hazel H Brown	2230/513	3510/965
633	04 09 32 01 002 012.000	4008 Keating Dr	Annie R Post	2716/508	3510/975
634	04 09 32 01 002 013.000	4004 Keating Dr	Q P & Hellen C Pickron	180/815	3643/681
635	04 09 32 01 002 014.000	4000 Keating Dr	Cristin Tongol Vance	1228/917	3510/985
636	04 09 32 01 002 015.000	401 Park Ave E Chisholm	Charles J Maney	64/396	3521/657
637	04 09 32 01 002 016.000	407 Park Ave Chisholm	Jerry G Petty	1740/273	3511/1
638	04 09 32 01 002 017.000	411 Park Ave Chisholm	Jamontay McKee	3627/943	3715/784
639	04 09 32 01 002 018.000	417 Park Ave Chisholm	Kouay Choy & Tsieb Saechao	740/320	3511/11
640	04 09 32 01 002 019.000	425 Park Ave Chisholm	David Herman & Quality Residence LLC	3374/993	3615/981
641	04 09 32 01 002 020.000	431 Park Ave Chisholm	John L Jackson & Victoria Jackson	3259/253	3628/98
642	04 09 32 01 002 021.000	435 Park Ave E Chisholm	L C & Annie B Reese	1321/923	3510/835
643	04 09 32 01 002 022.000	4001 Chelsea Dr	Juanita T Ingram	2988/450	3510/845
644	04 09 32 01 002 024.000	4009 Chelsea Dr	Tammy Grubbs Rauch	2815/398	3510/865
645	04 09 32 01 002 025.000	4015 Chelsea Dr	Odie M Carmody	127/664	3521/517
646	04 09 32 01 002 026.000	4019 Chelsea Dr	R Lamar & Virginia G Rawlinson	1835/404	3510/875
647	04 09 32 01 002 027.000	4023 Chelsea Dr	William E & Diane E Webber	630/699	3510/885
648	04 09 32 01 002 028.000	4029 Chelsea Dr	Robert Edward & Barbara Ann Parker	617/571	3521/417
649	04 09 32 01 002 029.000	4035 Chelsea Dr	Conchita M Bauzon	3390/111	3833/632
650	04 09 32 01 003 001.000	4059 Keating Dr	Mary Ann Lutz & Corey L Lutz	3365/201	3695/658
651	04 09 32 01 003 002.000	4056 Montclair Dr	Charles Haywood & Sara McGough	530/574	3521/387
652	04 09 32 01 003 003.000	4050 Montclair Dr	Melissa Leigh James	2635/711	3510/905
653	04 09 32 01 003 004.000	4044 Montclair Dr	Christine Bell	3532/775	3628/92
654	04 09 32 01 003 005.000	4038 Montclair Dr	Mary Anne Brown	1155/807	3510/915
655	04 09 32 01 003 006.000	4032 Montclair Dr	Chou Johnny Xiengsen	2366/972	3511/31
656	04 09 32 01 003 007.000	4005 Keating Dr	Thomas C Hines & Barbara K Whatley	1131/906	3511/41
657	04 09 32 01 003 008.000	4029 Keating Dr	Grover Cornett	3376/845	3615/969

Table A1  
Coliseum Boulevard Plume - Executed Properties  
As of 12/31/2011

Count	Parcel Number	Property Address	Covenant Executed by:	Deed Book & Page	Covenant Book & Page
658	04 09 32 01 003 009.000	4035 Keating Dr	Thomas Earl & Berta Ruth Anderson	1038/711	3511/51
659	04 09 32 01 003 010.000	4041 Keating Dr	Sherry L Blackshear Motley	2036/441	3511/61
660	04 09 32 01 003 011.000	4047 Keating Dr	Mark N Merrill	3515/798	3619/64
661	04 09 32 01 003 012.000	4053 Keating Dr	Beatrice D Lowry, Diane K Lowry, Lowell Kenneth Lowry & Kenneth E Lowry	2696/978	3511/81
662	04 09 32 01 004 001.000	4057 Montclair Dr	John M Rigsby	172/477	3521/487
663	04 09 32 01 004 002.000	4032 Shelly Ln	David E & Susan K Witherington	1864/201	3511/91
664	04 09 32 01 004 003.000	4026 Shelly Ln	Christopher J. Hamm	3715/713	4224/417
665	04 09 32 01 004 004.000	4020 Shelly Ln	Elaine P Taylor	358/932	3511/101
666	04 09 32 01 004 005.000	4014 Shelly Ln	Fisher Scalver	1952/264	3511/111
667	04 09 32 01 004 006.000	4008 Shelly Ln	Gary T & Cathy A Pugh	2253/971	3511/121
668	04 09 32 01 004 007.000	4004 Shelly Ln	Hosea & Ollie M Tidwell	62/85	3521/527
669	04 09 32 01 004 008.000	4000 Shelly Ln	John Dudley & Debra L Collins	1574/104	3511/131
670	04 09 32 01 004 009.000	384 Shelly Ln	Rex T & Melba Irene Fuller	585/383	3520/346
671	04 09 32 01 004 010.000	378 Shelly Ln	Kenneth J Powers	3071/568	3511/141
672	04 09 32 01 004 011.000	372 Shelly Ln	Jimmy Wayne & Clari S W Schofield	37/224	3534/263
673	04 09 32 01 004 012.000	366 Shelly Ln	Carroll Cauthen	2839/808	3511/151
674	04 09 32 01 004 013.000	360 Shelly Ln	Delta Property	3112/48	3511/161
675	04 09 32 01 004 014.000	354 Shelly Ln	Wiley C McGuinty	2048/644	3511/171
676	04 09 32 01 004 015.000	348 Shelly Ln	Anne E Ray	571/54	3520/356
677	04 09 32 01 004 016.000	342 Shelly Ln	Joel H Cohen	1075/651	3511/181
678	04 09 32 01 004 017.000	336 Shelly Ln	Loretta C Pierce	3267/168	3564/550
679	04 09 32 01 004 018.000	330 Shelly Ln	Loretta C Pierce	3267/166	3564/540
680	04 09 32 01 004 019.000	324 Shelly Ln	Karen E White	1186/802	3511/191
681	04 09 32 01 004 020.000	318 Shelly Ln Chisholm	Jonathan P Carswell & Rachel T Carswell	3345/917	3628/104
682	04 09 32 01 004 021.000	312 Shelly Ln	Thomas E & Loraine N Reynolds	545/546	3520/376
683	04 09 32 01 004 022.000	306 Shelly Ln	Frances O James	534/129	3520/386
684	04 09 32 01 004 023.000	300 Shelly Ln	Rita L Monfee	2053/199	3511/211
685	04 09 32 01 004 024.000	228 Shelly Ln	James A & Dorthy A Laporte	571/103	3511/221
686	04 09 32 01 004 025.000	222 Shelly Ln	Alfred Martin Hair Jr	69/181	3521/277
687	04 09 32 01 004 026.000	216 Shelly Ln	Robert Ellsworth & Ardella Shirley Baird	571/507	3520/406
688	04 09 32 01 004 027.000	212 Shelly Ln	William L & Helen R Young	573/127	3520/416
689	04 09 32 01 004 028.000	208 Shelly Ln	Robert B & Charlotte J Morin	675/295	3511/231
690	04 09 32 01 004 029.000	204 Shelly Ln	Geneva W Hilton	1115/527	3511/241
691	04 09 32 01 004 030.000	200 Shelly Ln	Ronald Gary Brown II	3663/958	3695/661
692	04 09 32 01 004 031.000	146 Ingle Dr	Tommy & Loretta C Pierce	3267/154	3511/261
693	04 09 32 01 004 032.000	140 Ingle Ct	Lisa T Morrison, Edith M Taylor, Melba L Taylor, & Robert A Taylor, Jr	3319/980	3628/50

Table A1  
Coliseum Boulevard Plume - Executed Properties  
As of 12/31/2011

Count	Parcel Number	Property Address	Covenant Executed by:	Deed Book & Page	Covenant Book & Page
694	04 09 32 01 004 033.000	136 Ingle Ct	Linda S Wellman	3103/370	3649/898
695	04 09 32 01 004 034.000	121 Park Ave Chisholm	Dewey F Free	2049/137	3511/271
696	04 09 32 01 004 035.000	123 Park Ave Chisholm	Karen & Kenneth Collier	2353/618	3511/281
697	04 09 32 01 004 036.000	201 Park Ave E Chisholm	Robert F Acreman	2501/388	3511/291
698	04 09 32 01 004 038.000	205 E Park Ave Chisholm	Cam Jones	3335/443	3666/302
699	04 09 32 01 004 039.000	207 Park Ave E Chisholm	Henry Gayle & Margaret M Clark	1089/787	3502/351
700	04 09 32 01 004 040.000	209 Park Ave Chisholm	Warren Keith Merrill	3153/848	3833/626
701	04 09 32 01 004 041.000	211 Park Ave E Chisholm	Spaeth Properties LLC	3482/340	3628/107
702	04 09 32 01 004 042.000	213 Park Ave Chisholm	Bevelyn J Avery	2450/623	3510/329
703	04 09 32 01 004 043.000	215 Park Ave Chisholm	Glenda Young & Jerome Person	2649/547	3510/339
704	04 09 32 01 004 044.000	217 Park Ave	Frederick Trevor Portis and Gabriel A. Cottrell	3654/873	3683/923
705	04 09 32 01 004 045.000	221 Park Ave E	Charles Friday	1641/651	3510/349
706	04 09 32 01 004 045.001	223 Park Ave E	Charles & Dorothy Mae Jackson Jr	1232/917	3510/359
707	04 09 32 01 004 045.002	219 Park Ave	Mary Ann Lutz & Corey L Lutz	3358/734	3683/926
708	04 09 32 01 004 046.000	301 Park Ave Chisholm	George Cagle Custom Homes Inc	3422/93	3618/978
709	04 09 32 01 004 047.000	303 Park Ave Chisholm	David B McKibben & Karen A McKibben	3429/502	3638/932
710	04 09 32 01 004 048.000	307 Park Ave Chisholm	David Alford	3385/190	3510/399
711	04 09 32 01 004 049.000	311 Park Ave E Chisholm	Estate of Thomas L. Thaggard - Carrie L. Thaggard as Personal Representative	942/568	3510/409
712	04 09 32 01 004 050.000	315 Park Ave E Chisholm	Ralph & Teresa Stanford	1457/193	3510/179
713	04 09 32 01 004 051.000	319 Park Ave Chisholm	Mortgage Corporation of the South	3078/864	3639/74
714	04 09 32 01 004 053.000	327 Park Ave Chisholm	Ina Lee Russell	459/92	3520/526
715	04 09 32 01 004 054.000	331 Park Ave Chisholm	Gladys G Palmer & Nolen C Goggins	2568/747	3510/169
716	04 09 32 01 004 055.000	335 Park Ave Chisholm	Bernice L Shugart	834/838	3510/189
717	04 09 32 01 004 056.000	339 Park Ave Chisholm	George Cagle Custom Homes Inc	3422/93	3618/976
718	04 09 32 01 004 057.000	343 Park Ave Chisholm	Levi Richardson Jr	2355/62	3508/716
719	04 09 32 01 004 058.000	347 Park Ave Chisholm	Leroy Lamar & Betty Jean Ducker	2104/618	3510/219
720	04 09 32 01 004 059.000	351 Park Ave Chisholm	Joel H Cohen	579/10	3531/977
721	04 09 32 01 004 060.000	355 Park Ave Chisholm	Janet E Hughes	1239/874	3510/229
722	04 09 32 01 004 061.000	359 Park Ave E Chisholm	Carlton L & Wilma D Price	460/839	3510/239
723	04 09 32 01 004 062.000	4009 Montclair Dr	Carroll E & Kenna C Cauthen	2562/428	3510/249
724	04 09 32 01 004 063.000	4015 Montclair Dr	Turnkey Contract Services LLC	3365/496	3628/101
725	04 09 32 01 004 064.000	4021 Montclair Dr	Intong & Banchong Detvongsa	942/220	3510/309
726	04 09 32 01 004 065.000	4027 Montclair Dr	Singkham & Loun Phakonkham	1207/731	3510/299
727	04 09 32 01 004 066.000	4033 Montclair Dr	Pamela Michel Whatley	2255/265	3510/289
728	04 09 32 01 004 067.000	4039 Montclair Dr	Saundra C Howard	578/333	3534/243
729	04 09 32 01 004 068.000	4045 Montclair Dr	Jerry Vance Hamby	992/886	3510/279
730	04 09 32 01 004 069.000	4051 Montclair Dr	Back John Xiengsen & Candi Champhilak	2141/468	3510/269

Table A1  
Coliseum Boulevard Plume - Executed Properties  
As of 12/31/2011

Count	Parcel Number	Property Address	Covenant Executed by:	Deed Book & Page	Covenant Book & Page
731	04 09 32 01 005 001.000	4031 Shelly Ln	Timmie L Foster & Jaquisha R Foster	2835/411	3623/570
732	04 09 32 01 005 002.000	412 Vandiver Blvd	Turnkey Contract Services LLC	3376/52	3628/89
733	04 09 32 01 005 003.000	406 Vandiver Blvd	James A & Wanda Woods	1729/480	3510/429
734	04 09 32 01 005 004.000	400 Vandiver Blvd	Millennia Properties LLC	3144/871	3615/966
735	04 09 32 01 005 005.000	4040 Vandiver Ct	Gorman & Traci Cassidy	1824/192	3510/439
736	04 09 32 01 005 006.000	4034 Vandiver Ct	Felix Eugene & Mary Mixon Rudder	505/743	3510/449
737	04 09 32 01 005 008.000	4022 Vandiver Ct	Brian Scott Morgan	1106/75	3510/459
738	04 09 32 01 005 009.000	4016 Vandiver Ct	Rudolph A. and Grace M. Minoot	3082/73	3510/469
739	04 09 32 01 005 010.000	4010 Vandiver Ct	LAS Investments	3593/305	3843/491
740	04 09 32 01 005 011.000	4001 Shelly Ln	Boualy & Ninthong Phrakonkham	733/245	3510/479
741	04 09 32 01 005 012.000	4007 Shelly Ln	Porter Khim & Nhavilay Nang Detvongsa	2547/550	3510/489
742	04 09 32 01 005 013.000	4013 Shelly Ln	Mark Franklin Perkins - Trustee Sara Lynn Perkins	2455/114	3510/499
743	04 09 32 01 005 014.000	4019 Shelly Ln	James & Amanda Ann Inman	10/494	3521/507
744	04 09 32 01 005 015.000	4025 Shelly Ln	Vernon A & Vernon M Thomason	827/228	3510/509
745	04 09 32 01 006 001.000	304 Vandiver Blvd	Calvin Lee Lamar	2469/741	3510/519
746	04 09 32 01 006 001.001	308 Vandiver Blvd	Spaeth Properties LLC	3370/524	3628/86
747	04 09 32 01 006 002.000	246 Vandiver Blvd	Harry & Marcella Anderson	1709/692	3510/539
748	04 09 32 01 006 003.000	232 Vandiver Blvd	Shaun Cowell And Sharon Cowell	3403/172	3628/63
749	04 09 32 01 006 004.000	230 Vandiver Blvd	Real Estate Enterprises, LLC	3059/604	3803/222
750	04 09 32 01 006 005.000	228 Vandiver Blvd AB	Ronnie Ballentine	3581/558	3639/65
751	04 09 32 01 006 005.001	226 Vandiver Blvd	Ronnie R Ballentine	1790/267	3502/321
752	04 09 32 01 006 006.000	224 Vandiver Blvd	Jerome Person & Glenda Young	2895/727	3510/559
753	04 09 32 01 006 007.000	220 Vandiver Blvd	James Rudolph	2489/932	3510/569
754	04 09 32 01 006 008.000	218 Vandiver Blvd	Virginia D & Tommy Lamar Hataway Life Estate	2593/877	3510/579
755	04 09 32 01 006 009.000	254 Vandiver Blvd	Richard Lee & Ola Mae Bowler	94/497	3521/687
756	04 09 32 01 006 010.000	214 Ingle Dr	Cynthia R Slayton	2829/809	3510/589
757	04 09 32 01 006 011.000	208 Ingle Dr	Amy D Greenwood & Anthony Miller	2772/818	3510/599
758	04 09 32 01 006 012.000	204 Ingle Dr	Tommie E & Marcia Ann Davis	2239/830	3510/609
759	04 09 32 01 006 013.000	200 Ingle Dr	Phokham Souriya	2256/255	3510/619
760	04 09 32 01 006 014.000	211 Shelly Ln	John A & Lynell Lambert	387/862	3510/629
761	04 09 32 01 006 015.000	217 Shelly Ln	B&B Properties, LLC	2829/550	3510/639
762	04 09 32 01 006 016.000	223 Shelly Ln	Tim & Mary Osteen	1450/252	3510/649
763	04 09 32 01 006 017.000	227 Shelly Ct	Calvin C Fluker	3582/843	3978/368
764	04 09 32 01 006 018.000	231 Shelly Ct	Jack E & Virginia W Egelston	1329/899	3508/986
765	04 09 32 01 006 019.000	235 Shelly Ct	Betty J Holmes	674/128	3510/61
766	04 09 32 01 006 020.000	239 Shelly Ct	Loretta C Pierce	3267/164	3564/530
767	04 09 32 01 006 021.000	303 Shelly Ln	Beauford H & Dottie E Crutchfield	592/77	3520/396
768	04 09 32 01 006 022.000	309 Shelly Ln	Jimmy Brown	2248/472	3510/71



Table A1  
Coliseum Boulevard Plume - Executed Properties  
As of 12/31/2011

Count	Parcel Number	Property Address	Covenant Executed by:	Deed Book & Page	Covenant Book & Page
769	04 09 32 01 006 023.000	315 Shelly Ln	Dorothy Couch Shirley	330/90	3510/81
770	04 09 32 01 006 024.000	321 Shelly Ln	Ronald J & Ron Creel	2793/506	3510/91
771	04 09 32 01 006 025.000	327 Shelly Ln	Delta Property	3770/564	3904/492
772	04 09 32 01 006 026.000	333 Shelly Ln	James Perry & Frances Jean Mobley	207/449	3521/667
773	04 09 32 01 006 027.000	4009 Vandiver Ct	Masahiro Tsukada and Ana P. Tsukada	3541/677	3843/494
774	04 09 32 01 006 028.000	4015 Vandiver Ct	James T & Clodine Vinson	1120/881	3510/111
775	04 09 32 01 006 029.000	4021 Vandiver Ct	Joy A Evans	588/426	3510/121
776	04 09 32 01 006 030.000	4027 Vandiver Ct	Julius & Ora Buskey	2966/931	3510/131
777	04 09 32 01 006 031.000	300 Vandiver Blvd	James Reese Jr	1426/979	3510/141
778	04 09 32 01 006 031.001	244 Vandiver Blvd	Titilayo K Johnson	2899/691	3510/151
779	04 09 32 01 006 032.000	4033 Vandiver Ct	Charles W Hamilton	1130/809	3521/497
780	04 09 32 01 006 033.000	312 Vandiver Blvd	Ronnie L & Lethia Defee	2172/144	3509/961
781	04 09 32 01 007 001.000	213 Ingle Dr	Phoukham Sichanthavong	3303/345	3715/781
782	04 09 32 01 007 002.000	236 Vandiver Blvd	Frances D Helms	2103/338	3509/981
783	04 09 32 01 007 003.000	137 Ingle Dr	William Eric & Jo Ann Ramey	527/42	3520/436
784	04 09 32 01 007 004.000	201 Ingle Dr	William F & Edna Eloise B Walker	526/41	3520/426
785	04 09 32 01 007 005.000	207 Ingle Dr	Margaret Ann McGuire	2134/515	3509/991
786	04 09 32 01 008 001.000	132 Park Ave Chisholm	Levi Richardson Jr	2723/355	3510/1
787	04 09 32 01 008 002.000	128 Park Ave Chisholm	Kimbrow & Slauson Properties LLC	2477/496	3510/11
788	04 09 32 01 008 003.000	7 Johnson St	Celestia L Meeks	177/249	3521/337
789	04 09 32 01 009 001.000	222 Park Ave Chisholm	Michael R. Boissonneau as Attorney in Fact for Aline Boissonneau, Trustee for Michael R. Boissonneau's Children	2312/339	3833/629
790	04 09 32 01 009 001.001	220 Park Ave Chisholm	Calvin Lamar	2717/245	3510/21
791	04 09 32 01 009 002.000	218 Park Ave	Charles W Hamilton	1364/901	3510/31
792	04 09 32 01 009 003.000	216 Park Ave E Chisholm	Montgomery One, LLC	3607/955	3649/895
793	04 09 32 01 009 004.000	224 Park Ave E Chisholm	Terry Wilson And Delores I Russell	365/659	3510/41
794	04 09 32 01 009 005.000	214 Park Ave Chisholm	SEC Venture Group LLC	3091/976	3683/929
795	04 09 32 01 009 006.000	212 Park Ave Chisholm	Cam Jones	3386/70	3666/299
796	04 09 32 01 009 008.000	208 Park Ave Chisholm	Millennia Properties LLC	3175/635	3616/4
797	04 09 32 01 009 009.000	204 Park Ave Chisholm	K Mar Properties LLC	1717/935	3510/51
798	04 09 32 01 009 010.000	8 Johnson St	Elaine Bryant	1675/100	3509/761
799	04 09 32 01 009 011.000	205 Gardendale Dr	Source Holdings LLC	3471/353	3619/73
800	04 09 32 01 009 012.000	209 Gardendale Dr	Felipe Lima	1839/450	3509/781
801	04 09 32 01 009 013.000	213 Gardendale Dr	Oniel Courtland & Willie L Courtland	3284/179	3616/7
802	04 09 32 01 009 014.000	217 Gardendale Dr	Samuel D Motley	2841/613	3509/801
803	04 09 32 01 009 015.000	221 Gardendale Dr	Irene P Jacobs	2078/117	3509/811
804	04 09 32 01 009 016.000	225 Gardendale Dr	Shameko Michelle Jackson	3466/805	3588/840

Table A1  
Coliseum Boulevard Plume - Executed Properties  
As of 12/31/2011

Count	Parcel Number	Property Address	Covenant Executed by:	Deed Book & Page	Covenant Book & Page
805	04 09 32 01 009 017.000	229 Gardendale Dr	Chandra D Clark	2379/291	3509/831
806	04 09 32 01 009 018.000	233 Gardendale Dr	Verdie Bradley	109/96	3521/707
807	04 09 32 01 009 019.000	237 Gardendale Dr	Shirley M Knighten	486/698	3509/841
808	04 09 32 01 009 020.000	241 Gardendale Dr	Chris Culver	3717/794	3990/266
809	04 09 32 01 009 021.000	245 Gardendale Dr	Geraldine Daniels	2828/554	3509/851
810	04 09 32 01 010 001.000	244 Gardendale Dr	Ashley C Schaid	3321/513	3628/119
811	04 09 32 01 010 002.000	240 Gardendale Dr	David Dekay	2125/847	3509/861
812	04 09 32 01 010 004.000	230 Gardendale Dr	Joe H Grayson	407/266	3509/871
813	04 09 32 01 010 005.000	228 Gardendale Dr	Hervani, LLC	3601/808	3619/70
814	04 09 32 01 010 006.000	224 Gardendale Dr	Glenn William & Mary Elizabeth Ivey	176/509	3521/267
815	04 09 32 01 010 007.000	220 Gardendale Dr	Frank E Childs	1878/932	3509/891
816	04 09 32 01 010 009.000	212 Gardendale Dr	Shirley Canada	1771/93	3588/850
817	04 09 32 01 010 010.000	208 Gardendale Dr	DCJ Properties, LLC	3077/875	3509/921
818	04 09 32 01 010 011.000	204 Gardendale Dr	Jason & Angela B Achord	1665/941	3509/931
819	04 09 32 01 010 012.000	200 Gardendale Dr	Mary Lee Mardis	3583/909	3828/154
820	04 09 32 01 010 013.000	201 Chisholm St	Ronald R Wilson	1952/545	3509/951
821	04 09 32 01 010 014.000	203 Chisholm St	Ronald Ray & Yolanda P Wilson	1696/242	3509/661
822	04 09 32 01 010 015.000	205 Chisholm St	Seth W & Stacey P Pouncey	937/320	3509/671
823	04 09 32 01 010 016.000	207 Chisholm St	Vernon M Thomason	420/549	3509/681
824	04 09 32 01 010 016.001	211 Chisholm St	Boone & Sourichanh Phaophongsavath	1890/614	3509/691
825	04 09 32 01 010 017.000	215 Chisholm St	U D Guthrie	1359/523	3509/701
826	04 09 32 01 010 018.000	219 Chisholm St	H S Real Estate LLC	3021/594	3619/67
827	04 09 32 01 010 019.000	223 Chisholm St	Benjamin L Lankford	2852/54	3509/711
828	04 09 32 01 010 020.000	227 Chisholm St	HS Real Estate, LLC	3070/72	3509/721
829	04 09 32 01 010 021.000	231 Chisholm St	Robert E. Fisher, Sr	1292/919	3696/82
830	04 09 32 01 010 022.000	235 Chisholm St	Ruth B Martin	1099/804	3509/741
831	04 09 32 01 011 001.000	124 Chisholm St	Wiley E Spivey	2063/831	3509/751
832	04 09 32 01 011 002.000	122 Chisholm St	Dale K & Lula B Walker	1296/162	3508/756
833	04 09 32 01 011 003.000	120 Chisholm St	Terry W Merrill Sr	1572/385	3508/766
834	04 09 32 01 011 004.000	123 Broadway St Chisholm	Harry A Corbin	263/276	3520/556
835	04 09 32 01 011 005.000	125 Broadway St Chisholm	John William Overton Mitchell	1915/848	3508/776
836	04 09 32 01 011 006.000	127 Broadway St	M George Cagle	2649/215	3508/786
837	04 09 32 01 011 007.000	129 Broadway St	David E Schwertfeger	1237/557	3611/559
838	04 09 32 01 011 008.000	131 Broadway St	Sierra Clinics Inc	3242/447	3619/112
839	04 09 32 01 011 009.000	137 Broadway St	Source Holdings, LLC	3079/871	3508/816
840	04 09 32 01 012 001.000	138 Broadway St	Harry A Corbin	1537/964	3502/311
841	04 09 32 01 012 001.001	136 Broadway St	Justin Ketteman	2826/747	3588/860
842	04 09 32 01 012 002.000	132 Broadway St	Barbara J James	392/228	3508/836

Table A1  
Coliseum Boulevard Plume - Executed Properties  
As of 12/31/2011

Count	Parcel Number	Property Address	Covenant Executed by:	Deed Book & Page	Covenant Book & Page
843	04 09 32 01 012 003.000	130 Broadway St	Maxie Hackbarth	1352/142	3508/846
844	04 09 32 01 012 004.000	128 Broadway St	Janell Monsey Brazell & Joey Lee Boutwell	1563/170	3508/856
845	04 09 32 01 012 005.000	124 Broadway St	Harry & Ida Corbin	250/12	3508/866
846	04 09 32 01 012 006.000	122 Broadway St	Harry & Ida Ruth J Corbin	429/375	3508/876
847	04 09 32 01 012 007.000	0 Broadview St	Harry & Ida Corbin	250/12	3521/477
848	04 09 32 01 012 008.000	0 Harold St	City of Montgomery	517/3	3706/656
849	04 09 32 01 013 001.000	3471 Broadview St	Robert G. and Leona J. Cox	2827/17	3508/886
850	04 09 32 01 013 002.000	3467 Broadview St	Erma Irene Pierce	636/40	3508/896
851	04 09 32 01 013 003.000	1748 Harold St	Teddy J & Betty R Downs	280/647	3508/906
852	04 09 32 01 013 004.000	1744 Harold St	Charles L & Dorothy L Jones	565/220	3520/756
853	04 09 32 01 013 006.000	1736 Harold St	Willie A Lebo	2190/492	3508/926
854	04 09 32 01 013 007.000	1732 Harold St	J or J Properties, LLC	3916/361	3978/378
855	04 09 32 01 013 008.000	1731 Champion St	Marie Wright	973/394	3508/936
856	04 09 32 01 013 009.000	1735 Champion St	Jacob E. Jones	3798/11	4031/623
857	04 09 32 01 013 010.000	1739 Champion St	James B & Ruby M French	548/562	3520/776
858	04 09 32 01 013 011.000	1743 Champion St	George T Goodwyn Jr	1452/330	3508/956
859	04 09 32 01 013 012.000	1747 Champion St	Don Philip Guidette	2585/414	3508/966
860	04 09 32 01 013 013.000	3451 Broadview St	Terry Cole-Whittaker	2943/474	3853/430
861	04 09 32 01 013 014.000	3455 Broadview St	R J Schofield	231/773	3649/768
862	04 09 32 01 013 015.000	3459 Broadview St	Mary F Bowden	275/798	3508/706
863	04 09 32 01 013 016.000	3463 Broadview St	James B & Ruby M French	2080/388	3508/696
864	04 09 32 01 014 001.000	3427 Broadview St	John C Ouellette	3295/474	3639/132
865	04 09 32 01 014 002.000	1746 Champion St	Samuel C Howard	2239/906	3508/686
866	04 09 32 01 014 003.000	1742 Champion St	James Franklin III, Debbie J Hollingsworth, James F Hollingsworth II	562/386	3508/676
867	04 09 32 01 014 004.000	1738 Champion St	Connie E Owens	2237/967	3508/666
868	04 09 32 01 014 005.000	1734 Champion St	Christian T Ruiz & Oscar Ruiz	3458/766	3639/243
869	04 09 32 01 014 006.000	3419 Broadview St	Belinda E Jordan & Richard Michael Wood	2368/604	3508/646
870	04 09 32 01 014 007.000	3423 Broadview St	Robert G & William D Cox	1692/777	3508/636
871	04 09 32 01 015 003.000	3466 Broadview St	Robert J Campbell	1734/475	3502/301
872	04 09 32 01 015 004.000	3464 Broadview St	Benny Snell & Barbara Jean Eberhart	2014/354	3508/626
873	04 09 32 01 015 005.000	3454 Broadview St	Alice Duke	2482/195	3507/61
874	04 09 32 01 015 006.000	3448 Broadview St	Harry A Anderson & Edward S Anderson	1590/583	3508/726
875	04 09 32 01 015 007.000	3456 Broadview St	Robert A Shirley	1380/142	3508/736
876	04 09 32 01 015 008.000	3426 Broadview St	Estate of Fletcher Cooley - Carl Cooley and Nash Cooley as Administrators	2889/551	3556/618
877	04 09 32 01 015 009.000	3420 Broadview St	James M & Arvie L Harsey	276/121	3509/81
878	04 09 32 01 015 010.000	1812 Champion St	Karen M & Richard Schroering	1687/143	3509/71

Table A1  
Coliseum Boulevard Plume - Executed Properties  
As of 12/31/2011

Count	Parcel Number	Property Address	Covenant Executed by:	Deed Book & Page	Covenant Book & Page
879	04 09 32 01 015 012.000	3425 Texas St	New Castle Home Group LLC	3547/772	3619/49
880	04 09 32 01 015 013.000	1811 Champion St	Dorothy C Shirley	1488/984	3509/51
881	04 09 32 01 015 014.000	3431 Texas St	Mark A & Laura Chambers	1897/637	3509/41
882	04 09 32 01 015 015.000	3435 Texas St	Rudolph & Dorothy Shirley	676/964	3509/31
883	04 09 32 01 015 016.000	3441 Texas St	Rudolph & Dorothy Shirley	529/423	3521/437
884	04 09 32 01 015 017.000	3445 Texas St	Lenard Ray & Sara Berry	48/829	3521/537
885	04 09 32 01 015 018.000	3447 Texas St	Harry & Marcella Anderson	1236/694	3509/21
886	04 09 32 01 015 019.000	3453 Texas St	Jocelyn R Miller	2728/726	3509/11
887	04 09 32 01 016 001.000	3475 East St	Carol A Moncrief	1724/3	3509/1
888	04 09 32 01 016 002.000	3442 Harris St	Robert E Fisher	1863/652	3508/976
889	04 09 32 01 016 003.000	3448 Harris St	Georgina Penate	2910/774	3498/759
890	04 09 32 01 016 004.000	3452 Harris St	Darlene E Vincent	1799/499	3498/769
891	04 09 32 01 016 005.000	3451 Harris Ave	Joel H Cohen	529/601	3531/957
892	04 09 32 01 016 006.000	3447 Harris St	Classic Country Builders & Developers Inc	2256/993	3498/779
893	04 09 32 01 016 007.000	3452 Texas St	David B McKibben & Karen A McKibben	3412/925	3638/940
894	04 09 32 01 016 008.000	3450 Texas St	Lillian L Tyler Life Estate & Linda T Curtis	2413/634	3498/799
895	04 09 32 01 016 009.000	3448 Texas St	Zuheerah Muhammad	2989/639	3498/809
896	04 09 32 01 016 010.000	3442 Texas St	Gayle K & Russell M Lindsey	2809/147	3498/829
897	04 09 32 01 016 011.000	3434 Texas St	William D & Linda T Curtis	608/920	3498/839
898	04 09 32 01 016 012.000	3428 Texas St	Dale R Alexander	1931/330	3498/849
899	04 09 32 01 016 013.000	3424 Texas St	Traci & Gorman Cassidy	2195/516	3498/859
900	04 09 32 01 016 014.000	3425 Harris St	Jean Southerland	1711/873	3498/869
901	04 09 32 01 016 015.000	3431 Harris Ave	Randy Awe	3324/395	3619/46
902	04 09 32 01 016 016.000	3437 Harris St	James A Crossley	1791/290	3498/889
903	04 09 32 01 016 017.000	3443 Harris St	Source Holdings LLC	3101/479	3639/258
904	04 09 32 01 016 018.000	3424 Harris St	Bernice L Shugart	834/845	3498/909
905	04 09 32 01 016 019.000	3430 Harris St	Marcella 1, LLC	3600/652	3649/892
906	04 09 32 01 016 020.000	3436 Harris St	Edwin & Starla Sullivan	2859/482	3498/899
907	04 09 32 01 016 021.000	3457 East St	Folio 5 LLC	3231/132	3751/921
908	04 09 32 01 016 022.000	3463 East St	George P Singleton	698/984	3498/919
909	04 09 32 01 016 023.000	3469 East St	Monique Boyd-Hardie and Emmit Hardie Jr	3490/619	3616/64
910	04 09 32 01 017 001.000	2130 Powell Ln	Scottie Harrelson	2812/117	3498/929
911	04 09 32 01 017 002.000	2112 Powell Ln	Rodney J Bailey	2970/584	3498/939
912	04 09 32 01 017 003.000	2108 Powell Ln	Geraldine Robinson	468/947	3498/949
913	04 09 32 01 017 004.000	3466 East St	Cora M Lankford	3004/368	3498/959
914	04 09 32 01 017 005.000	3462 East St	Benjamin S McNeill	2546/670	3498/969
915	04 09 32 01 017 006.000	3458 East St	Geraldine J Robinson	468/949	3498/979
916	04 09 32 01 017 007.000	3454 East Ave	Ron & Brenda Odom	3036/139	3498/989

Table A1  
Coliseum Boulevard Plume - Executed Properties  
As of 12/31/2011

Count	Parcel Number	Property Address	Covenant Executed by:	Deed Book & Page	Covenant Book & Page
917	04 09 32 01 018 001.000	0 Powell Ln	John B Simmons Jr as Trustee of the John B Simmons Jr Trust	339/599	3554/653
918	04 09 32 01 018 002.000	2166 Powell Ln	John W & Carol Moncrief	1634/497	3499/121
919	04 09 32 01 018 003.000	2160 Powell Ln	Joseph M & Linda Whittington	1141/576	3499/131
920	04 09 32 01 018 004.000	2150 Powell Ln	Pauline Arrington	2938/974	3499/141
921	04 09 32 01 018 005.000	2146 Powell Ln	Reginald T Jessie	2403/154	3499/151
922	04 09 32 01 018 006.000	2142 Powell Ln	Dennis Keith Mann	1235/19	3499/161
923	04 09 32 01 019 001.000	3601 Fairground Rd	Jimmie R. Easterling & Mariella F. Easterling	926/477	3570/291
924	04 09 32 01 019 001.001	3611 Fairground Rd	Larry A. Crawford & Crystal Crawford, Jimmy L. Crawford, Billie M. Crawford, Richard M. Greenlee, Jr., Anita M. Greenlee, Ronald M. Jowers and Maudis C. Jowers	3136/278 and 2063/84	3551/584, 4031/633, 4031/638, 4031/628
925	04 09 32 01 019 001.002	3621 Fairground Rd	Jimmy & Mariella Easterling	981/746	3502/81
926	04 09 32 01 019 002.000	2 Houser St	Reather Love & James Ralph Kelley	2084/487	3499/171
927	04 09 32 01 019 003.000	6 Houser St	Alesia G Sullivan	1632/71	3643/691
928	04 09 32 01 019 004.000	8 Houser St	Spaeth Properties LLC	3471/527	3628/167
929	04 09 32 01 019 005.000	14 Houser St	Montshik LLC	3420/7	3639/261
930	04 09 32 01 019 005.001	12 Houser St	Kristy F Washington	3100/516	3628/164
931	04 09 32 01 019 005.002	10 Houser St	Montshik LLC	3420/7	3639/264
932	04 09 32 01 019 006.000	45 Houser St	Central Alabama Opportunities Industrialization Center	2683/2	3499/191
933	04 09 32 01 019 007.000	47 Houser St	Central Alabama Opportunities Industrialization Center	2683/2	3499/201
934	04 09 32 01 019 009.000	20 Houser St	Glenn A Carver & Odis D Carver	1742/211	3499/211
935	04 09 32 01 019 010.000	24 Houser St	Odis D & Sally P Carver	1742/212	3499/221
936	04 09 32 01 019 011.000	33 Houser St	Gladys Franklin	408/485	3520/496
937	04 09 32 01 019 012.000	35 Houser St	Jimmy P Franklin	563/690	3499/231
938	04 09 32 01 019 013.000	37 Houser St	Cynthia Marie Gartland Haynes	1915/618	3516/568
939	04 09 32 01 019 014.000	49 Houser St	Central Alabama Opportunities Industrialization Center	2683/8	3499/241
940	04 09 32 01 020 001.001	3667 Fairground Rd	Henry Wallace & June Richards	968/500	3499/251
941	04 09 32 01 020 002.000	406 Broadway St	Henry W & June E Richards	873/136	3499/11
942	04 09 32 01 020 003.000	404 Broadway St Chisholm	Glen Glassmeyer	2283/742	3499/21
943	04 09 32 01 020 004.000	402 Broadway St	Anthony W Cooper	2198/129	3499/31
944	04 09 32 01 020 005.000	400 Broadway St	Michelle L. Knowles	3575/660	3649/889
945	04 09 32 01 020 006.000	330 Broadway St	M Mozelle Agee	2758/963	3499/51
946	04 09 32 01 020 007.000	328 Broadway St	Michael J Williams Extr of The Estate of Mable Williams	494/359	4224/421
947	04 09 32 01 020 008.000	324 Broadway St	David Allen Perkins	1741/601	3499/61
948	04 09 32 01 020 009.000	322 Broadway St Chisholm	Joyce M & Michael Oswald Thanem	2637/692	3499/71
949	04 09 32 01 020 010.000	320 Broadway St Chisholm	K Mar Properties LLC	1617/518	3499/81
950	04 09 32 01 020 011.000	318 Broadway St	Hervani, LLC	3427/19	3639/267

Table A1  
Coliseum Boulevard Plume - Executed Properties  
As of 12/31/2011

Count	Parcel Number	Property Address	Covenant Executed by:	Deed Book & Page	Covenant Book & Page
951	04 09 32 01 020 012.000	316 Broadway St	James Harper & Jacqueline Anderson	2782/58	3649/808
952	04 09 32 01 020 012.001	3610 Pickens St	Parrman LLC	3464/94	3616/25
953	04 09 32 01 020 014.000	11 Houser St	Donna Sullivan Dew	2160/667	3817/121
954	04 09 32 01 020 014.001	9 Houser St	Donnie Ray Headley	820/169	3499/978
955	04 09 32 01 020 015.000	7 Houser St	James A & Mary Bailey Bryant	115/715	3521/347
956	04 09 32 01 020 018.000	3647 Fairground Rd	Mario L Moralez & Maria Cruz Betacourt	3245/365	3628/170
957	04 09 32 01 020 019.000	3651 Fairground Rd	Richard T Stuckey & Wyman H Dorman Sr	2080/569	3498/546
958	04 09 32 01 020 020.000	3655 Fairground Rd	Richard T Stuckey & Wyman H Dorman Sr	2080/569	3498/556
959	04 09 32 01 021 001.000	3721 Fairground Rd	Darrell W & Darnella Atchinson	2655/895	3498/819
960	04 09 32 01 021 003.000	520 Chisholm St Chisholm	Yaboycia Chamblis	3261/166	3619/94
961	04 09 32 01 021 004.000	516 Chisholm St	Sellers Properties, LLC	1937/758	3499/111
962	04 09 32 01 021 005.000	508 Chisholm St	Davida D Dews	2061/661	3498/566
963	04 09 32 01 021 006.000	506 Chisholm St	Robert E Fisher	1432/94	3498/576
964	04 09 32 01 021 007.000	422 Chisholm St	George Cagle Custom Homes Inc	3422/93	3618/972
965	04 09 32 01 021 008.000	420 Chisholm St	Parrman LLC	3464/94	3616/22
966	04 09 32 01 021 009.000	418 Chisholm St	Leland S & Karen L Story	2792/989	3498/616
967	04 09 32 01 021 010.000	416 Chisholm St	Wanda M & Aaron Boartfield	875/77	3498/626
968	04 09 32 01 021 011.000	414 Chisholm St	Kouay Hoy & Tiseb Finh Saechao	1468/105	3498/636
969	04 09 32 01 021 012.000	410 Chisholm St	Evelyn B Foster	2080/23	3498/646
970	04 09 32 01 021 012.001	412 Chisholm St	Alfred H & Mary F May	412/109	3498/656
971	04 09 32 01 021 013.000	408 Chisholm St	Jack Osgood	2742/87	3498/666
972	04 09 32 01 021 014.000	406 Chisholm St	Jeff B Wiswall	365/889	3498/676
973	04 09 32 01 021 015.000	404 Chisholm St	Erica Turner	3389/623	3683/933
974	04 09 32 01 021 016.000	400 Chisholm St	Joseph L D'Angelo	3418/396	3628/67
975	04 09 32 01 021 017.000	301 Broadway St	Gorman Massey Group LLC	3268/41	3619/103
976	04 09 32 01 021 018.000	303 Broadway St	Mark A. & Laura Chambers	1897/630	3498/696
977	04 09 32 01 021 019.000	309 Broadway St	Christopher Wunschel	3410/608	3639/270
978	04 09 32 01 021 020.000	311 Broadway St	Steve Sexton	1457/360	3502/61
979	04 09 32 01 021 021.000	313 Broadway St	Anthony Lee Sexton	959/829	3498/706
980	04 09 32 01 021 022.000	315 Broadway St	David L & Lethia G Wood	637/431	3498/716
981	04 09 32 01 021 023.000	317 Broadway St	Woodrow Fay & Willie Ruth P Harrington	354/120	3520/366
982	04 09 32 01 021 024.000	535 Broadway St	Walter Norris	2024/914	3588/870
983	04 09 32 01 021 025.000	537 Broadway St Chisholm	New Castle Home Group, LLC	3482/321	3619/100
984	04 09 32 01 021 027.000	541 Broadway St	M George Cagle	2614/676	3516/558
985	04 09 32 01 021 028.000	543 Broadway St	George Cagle Custom Homes Inc	3422/93	3618/974
986	04 09 32 01 021 029.000	545 Broadway St	Terrill M Jorgensen	3300/574	3619/97
987	04 09 32 01 021 030.000	547 Broadway St	Gunnhild E Grant	3166/461	3639/273
988	04 09 32 01 021 031.000	549 Broadway St	McArthur & Merlene M Hines	250/899	3498/516



Table A1  
Coliseum Boulevard Plume - Executed Properties  
As of 12/31/2011

Count	Parcel Number	Property Address	Covenant Executed by:	Deed Book & Page	Covenant Book & Page
989	04 09 32 01 021 032.000	407 Broadway St	Winston & Arnetta V Rogers	1778/688	3498/526
990	04 09 32 01 021 032.001	409 Broadway St	Toni M Hines	1879/101	3498/536
991	04 09 32 01 021 033.000	3713 Fairground Rd	Richard H Moncus	1103/981	3498/426
992	04 09 32 01 021 034.000	3709 Fairground Rd	J Ronald Lindsey & Theresa L Mulkey	2178/494	3498/436
993	04 09 32 01 021 035.000	3705 Fairground Rd	Jim H & Willie Mae Williams	1657/608	3498/446
994	04 09 32 01 022 001.000	3815 Fairground Rd	Dalida Daye Henle	3370/400	3666/272
995	04 09 32 01 022 002.000	462 Gardendale Dr	David B McKibben & Karen A McKibben	3412/951	3638/928
996	04 09 32 01 022 003.000	458 Gardendale Dr	Stella Stasiak	1960/512	3498/456
997	04 09 32 01 022 006.000	446 Gardendale Dr	Robert F Connor as Trustee	3149/422	3649/886
998	04 09 32 01 022 007.000	442 Gardendale Dr	Morris D & Jacquelyn J Casey	619/841	3498/396
999	04 09 32 01 022 008.000	438 Gardendale Dr	Sarah McGough	293/632	3498/406
1000	04 09 32 01 022 009.000	434 Gardendale Dr	Junior Robinson	2585/153	3498/276
1001	04 09 32 01 022 010.000	430 Gardendale Dr	Patricia A Kinnell	3539/96	3619/79
1002	04 09 32 01 022 011.000	426 Gardendale Dr	Schemenia Scott	2589/991	3552/632
1003	04 09 32 01 022 012.000	422 Gardendale Dr	M George Cagle	2405/751	3498/296
1004	04 09 32 01 022 013.000	418 Gardendale Dr	Donald C Cook	2398/117	3498/306
1005	04 09 32 01 022 014.000	414 Gardendale Dr	Allie Gene Turman Sr, Allie Gene Turman Jr. & Nancy Turman	967/980	3498/316
1006	04 09 32 01 022 015.000	410 Gardendale Dr	Gabriel A Cottrell And Frederick Portis	3478/122	3666/284
1007	04 09 32 01 022 016.000	406 Gardendale Dr	Ferris W Stephens	693/951	3498/336
1008	04 09 32 01 022 017.000	402 Gardendale Dr	Billy Wayne Wright	3873/768	3498/346
1009	04 09 32 01 022 018.000	401 Chisholm St	M George Cagle	3354/654	3564/600
1010	04 09 32 01 022 019.000	405 Chisholm St	Samuel D Motley	2841/597	3498/356
1011	04 09 32 01 022 020.000	409 Chisholm St	Cam Jones	3442/679	3666/281
1012	04 09 32 01 022 021.000	413 Chisholm St	Cynthia Jean Moore Hammond	1860/563	3498/376
1013	04 09 32 01 022 022.000	417 Chisholm St	Charles W Smith	1804/32	3498/226
1014	04 09 32 01 022 023.000	421 Chisholm St	Jeff Wiswall	2279/922	3498/236
1015	04 09 32 01 022 024.000	425 Chisholm St	Millennia Properties LLC	3144/871	3616/19
1016	04 09 32 01 022 025.000	429 Chisholm St	M George Cagle	2655/190	3498/246
1017	04 09 32 01 022 026.000	433 Chisholm St	Janice Carlton	2101/219	3498/476
1018	04 09 32 01 022 027.000	501 Chisholm St	George & Lakshmi F Bell	3123/725	3498/416
1019	04 09 32 01 022 028.000	505 Chisholm St	John W Valentine	3401/181	3683/936
1020	04 09 32 01 022 029.000	509 Chisholm St	Tiffenie S Johnson	3112/283	3619/82
1021	04 09 32 01 022 030.000	513 Chisholm St	James R Warner	3452/20	3628/113
1022	04 09 32 01 022 031.000	517 Chisholm St	Snap LLC	2080/718	3498/266
1023	04 09 32 01 022 032.000	521 Chisholm St	Mary Ann Lutz & Corey L Lutz	3353/495	3695/664
1024	04 09 32 01 022 033.000	525 Chisholm St	David Sanford & Dawn Sanford	3388/831	3619/85
1025	04 09 32 01 022 034.000	529 Chisholm St	Naomi E Thrash	609/164	3520/816

Table A1  
Coliseum Boulevard Plume - Executed Properties  
As of 12/31/2011

Count	Parcel Number	Property Address	Covenant Executed by:	Deed Book & Page	Covenant Book & Page
1026	04 09 32 01 022 035.000	3807 Fairground Rd	Antwan T Carter	3076/622	3594/161
1027	04 09 32 01 022 036.000	3811 Fairground Rd	Walter Love Jr & Cheryldine P Love	3173/52	3619/88
1028	04 09 32 01 023 001.000	3915 Fairground Rd	Tammy Grubbs Rauch	2809/36	3499/408
1029	04 09 32 01 023 002.000	462 Park Ave Chisholm	Herbert McPherson & Kathy Thomas McPherson	2490/808	3499/398
1030	04 09 32 01 023 003.000	458 Park Ave E Chisholm	Danny L & Venetia R Cronin	1821/448	3499/388
1031	04 09 32 01 023 004.000	454 Park Ave E Chisholm	Danny L & Venetia R Cronin	1821/447	3499/378
1032	04 09 32 01 023 005.000	450 Park Ave Chisholm	Michelle L Knowles	3552/265	3649/883
1033	04 09 32 01 023 006.000	446 Park Ave Chisholm	Arlon & Opaldine Sullivan	473/621	3499/368
1034	04 09 32 01 023 008.000	438 Park Ave Chisholm	Joel H Cohen	598/187	3531/987
1035	04 09 32 01 023 009.000	434 Park Ave Chisholm	Joel H Cohen	3259/252	3666/278
1036	04 09 32 01 023 010.000	430 Park Ave Chisholm	Millennia Properties LLC	3144/871	3616/13
1037	04 09 32 01 023 011.000	426 Park Ave E Chisholm	Wilson M Kittrell	2771/280	3499/348
1038	04 09 32 01 023 012.000	422 Park Ave Chisholm	Barbara Cunningham	1492/701	3499/338
1039	04 09 32 01 023 013.000	418 Park Ave Chisholm	Morris E Cummings as Guardian Bernice Marie Cummings	1351/499	3499/328
1040	04 09 32 01 023 014.000	414 Park Ave Chisholm	Kouay C & Tsieb Finh Saechao	2033/658	3499/318
1041	04 09 32 01 023 015.000	410 Park Ave Chisholm	Daniel Z Guthrie	1710/714	3499/308
1042	04 09 32 01 023 016.000	406 Park Ave	Joel H Cohen	1075/655	3499/298
1043	04 09 32 01 023 017.000	402 Park Ave E Chisholm	Stevie F Shaw & Joseph W Moreau	1557/7	3499/288
1044	04 09 32 01 023 018.000	403 Gardendale Dr	Robert E Fisher	1442/213	3500/621
1045	04 09 32 01 023 019.000	407 Gardendale Dr	Leroy A Moss	3008/247	3499/278
1046	04 09 32 01 023 020.000	411 Gardendale Dr	Santos & Laticia R Mejia	2898/782	3499/458
1047	04 09 32 01 023 021.000	415 Gardendale Dr	KT LLC	2561/102	3499/748
1048	04 09 32 01 023 022.000	419 Gardendale Dr	Joseph Karl & Cassandra S Britton	1273/610	3499/448
1049	04 09 32 01 023 023.000	423 Gardendale Dr	Charles E & Elizabeth Brophy	388/229	3520/336
1050	04 09 32 01 023 024.000	427 Gardendale Dr	Elizabeth A Bailey	612/715	3499/438
1051	04 09 32 01 023 025.000	431 Gardendale Dr	Dan Guthrie	1169/166	3499/758
1052	04 09 32 01 023 026.000	435 Gardendale Dr	Hoover & Zula M Brown	388/243	3520/326
1053	04 09 32 01 023 027.000	439 Gardendale Dr	Terrance R & Sybil J Kingston	2974/830	3499/738
1054	04 09 32 01 023 028.000	443 Gardendale Dr	Joel H. Cohen	3787/373	4038/471
1055	04 09 32 01 023 029.000	447 Gardendale Dr	Charlie McCall	1938/376	3499/718
1056	04 09 32 01 023 030.000	451 Gardendale Dr	Joel Cohen	2346/288	3499/708
1057	04 09 32 01 023 031.000	455 Gardendale Dr	John Wesley & Sandra McGough Brabham	1670/662	3499/698
1058	04 09 32 01 023 032.000	459 Gardendale Dr	Millennia Properties LLC	3135/872	3616/16
1059	04 09 32 01 023 033.000	463 Gardendale Dr	Leavell Apartments Inc	994/988	3499/688
1060	04 09 32 01 023 034.000	3903 Fairground Rd	Leavell Apartments Inc	994/988	3499/678
1061	04 09 32 01 023 035.000	3907 Fairground Rd	Tammy Grubbs Rauch	2659/87	3499/668
1062	04 09 32 01 023 036.000	3911 Fairground Rd	Tammy G. Rauch	3477/301	3666/275
1063	04 09 32 01 024 001.000	360 Park Ave E Chisholm	James E & Opal A Worthington	472/55	3520/566

Table A1  
Coliseum Boulevard Plume - Executed Properties  
As of 12/31/2011

Count	Parcel Number	Property Address	Covenant Executed by:	Deed Book & Page	Covenant Book & Page
1064	04 09 32 01 024 002.000	356 Park Ave Chisholm	Joel H Cohen	540/484	3531/967
1065	04 09 32 01 024 003.000	352 Park Ave Chisholm	Kevin E Polley & Gina M Polley	3390/212	3639/71
1066	04 09 32 01 024 004.000	346 Park Ave Chisholm	Lynell Nassetta	3522/62	3618/966
1067	04 09 32 01 024 005.000	340 Park Ave E Chisholm	Henderson O Wadsworth	2314/181	3499/658
1068	04 09 32 01 024 006.000	334 Park Ave Chisholm	Spaeth Properties LLC	3482/339	3628/110
1069	04 09 32 01 024 007.000	330 Park Ave Chisholm	Bernice L Shugart	834/843	3499/638
1070	04 09 32 01 024 008.000	326 Park Ave Chisholm	Joel H Cohen	528/335	3649/778
1071	04 09 32 01 024 009.000	322 Park Ave Chisholm	Joel Cohen	1819/895	3499/628
1072	04 09 32 01 024 010.000	318 Park Ave Chisholm E	Mitchell N Bell and Mark J Silva	3483/974	3618/982
1073	04 09 32 01 024 011.000	314 Park Ave Chisholm	Scottie Harrelson	2625/316	3499/608
1074	04 09 32 01 024 012.000	310 Park Ave Chisholm	Robert Harrell	3533/975	3666/296
1075	04 09 32 01 024 013.000	306 Park Ave Chisholm	Leila B Jones	599/350	3520/546
1076	04 09 32 01 024 014.000	302 Park Ave E Chisholm	Karen M Nobles	1327/951	3499/598
1077	04 09 32 01 024 015.000	303 Gardendale Dr	Belissia Haynes	3160/480	3639/90
1078	04 09 32 01 024 016.000	307 Gardendale Dr	Estate of Thomas L. Thaggard - Carrie L. Thaggard as Personal Representative	1553/5	3499/588
1079	04 09 32 01 024 017.000	311 Gardendale Dr	William Fred & Freda K Lawrence	1880/612	3499/578
1080	04 09 32 01 024 018.000	315 Gardendale Dr	Steven F Roberts	2098/996	3499/568
1081	04 09 32 01 024 019.000	319 Gardendale Dr	Jimmy L & Judy K Echols	1966/625	3499/558
1082	04 09 32 01 024 020.000	323 Gardendale Dr	Source Holdings LLC	3101/479	3639/77
1083	04 09 32 01 024 021.000	327 Gardendale Dr	Cleveland & Virginia G Hicks	514/290	3499/548
1084	04 09 32 01 024 022.000	331 Gardendale Dr	Levi Jr Richardson	2804/897	3499/538
1085	04 09 32 01 024 023.000	335 Gardendale Dr	Deborah J Gregory	3077/9	3499/528
1086	04 09 32 01 024 024.000	339 Gardendale Dr	Matha H Wilmore	2005/331	3499/518
1087	04 09 32 01 024 025.000	343 Gardendale Dr	Joel Cohen	2346/283	3499/508
1088	04 09 32 01 024 026.000	347 Gardendale Dr	Joseph B & Janice M Hall	1066/766	3499/498
1089	04 09 32 01 024 027.000	351 Gardendale Dr	Erline Taylor	3034/663	3499/488
1090	04 09 32 01 024 028.000	355 Gardendale Dr	Tiffany Webb	3444/52	3619/76
1091	04 09 32 01 025 001.000	354 Gardendale Dr	Richard J Godwin Jr	2655/213	3499/468
1092	04 09 32 01 025 002.000	350 Gardendale Dr	Dorothy F Norwood	1516/229	3499/268
1093	04 09 32 01 025 003.000	346 Gardendale Dr	Classic Country Builders & Developers Inc	1297/219	3500/611
1094	04 09 32 01 025 004.000	342 Gardendale Dr	Marion George Cagle	2706/862	3500/601
1095	04 09 32 01 025 005.000	338 Gardendale Dr	Dan Guthrie	1457/69	3500/591
1096	04 09 32 01 025 006.000	334 Gardendale Dr	Grady E Hicks Jr	1142/706	3500/581
1097	04 09 32 01 025 007.000	330 Gardendale Dr	George Cagle Custom Homes Inc	3422/93	3618/980
1098	04 09 32 01 025 008.000	326 Gardendale Dr	Robert B & Charlotte J Morin	794/444	3500/561
1099	04 09 32 01 025 009.000	322 Gardendale Dr	Kenneth J Powers	3071/506	3500/551
1100	04 09 32 01 025 010.000	318 Gardendale Dr	Jerry D & Shirley H Canada	3031/225	3500/541

Table A1  
Coliseum Boulevard Plume - Executed Properties  
As of 12/31/2011

Count	Parcel Number	Property Address	Covenant Executed by:	Deed Book & Page	Covenant Book & Page
1101	04 09 32 01 025 011.000	314 Gardendale Dr	Dawn M Renko	3453/116	3695/667
1102	04 09 32 01 025 012.000	310 Gardendale Dr	E L & Louise A Williams	1902/354	3500/521
1103	04 09 32 01 025 013.000	306 Gardendale Dr	Rent To Buy Homes Inc	2822/739	3500/511
1104	04 09 32 01 025 014.000	302 Gardendale Dr	Shane & Katina Morrison	2974/587	3500/501
1105	04 09 32 01 025 015.000	303 Chisholm St	Millennia Properties LLC	3213/482	3616/10
1106	04 09 32 01 025 016.000	305 Chisholm St	William Churchwell	2299/176	3500/491
1107	04 09 32 01 025 017.000	307 Chisholm St	Sandra & Judith I Rushing	1659/945	3500/481
1108	04 09 32 01 025 018.000	313 Chisholm St	Joel Cohen	2891/144	3500/471
1109	04 09 32 01 025 019.000	317 Chisholm St	Kathy S McCoy & Malcolm O Stacey	1077/269	3500/461
1110	04 09 32 01 025 020.000	321 Chisholm St	Margelino Vazquez	2062/892	3500/451
1111	04 09 32 01 025 021.000	325 Chisholm St	Beverly Kuckens & Louis T Kuckens	2159/432	3853/450
1112	04 09 32 01 025 022.000	329 Chisholm St	Emory Melvin & Mickey Ann Johnston	2316/377	3500/431
1113	04 09 32 01 025 023.000	333 Chisholm St	Joseph P Hall	3228/978	3843/488
1114	04 09 32 01 025 024.000	337 Chisholm St	Valery J Waits	2307/680	3500/411
1115	04 09 32 01 025 025.000	341 Chisholm St	CJ Investments, LLC	3455/800	3628/116
1116	04 09 32 01 025 026.000	345 Chisholm St	John W Moncrief	2428/903	3500/401
1117	04 09 32 01 025 027.000	349 Chisholm St	Dorothy W James & Jesse Leon James	1921/21	3853/460
1118	04 09 32 01 025 028.000	353 Chisholm St	Alberta Taylor	2133/387	3500/381
1119	04 09 32 01 026 001.000	336 Chisholm St	Jeff A Schaid	3418/293	3619/106
1120	04 09 32 01 026 002.000	334 Chisholm St	Jack Osgood	2866/887	3500/861
1121	04 09 32 01 026 003.000	332 Chisholm St	Christopher Azubuike	2320/332	3500/851
1122	04 09 32 01 026 004.000	330 Chisholm St	John C Gamble	2475/539	3500/841
1123	04 09 32 01 026 004.001	328 Chisholm St	Hurtis Vaughn Jr	3145/658	3715/771
1124	04 09 32 01 026 005.000	326 Chisholm St	Herman Realty	3653/141	3706/632
1125	04 09 32 01 026 006.000	312 Chisholm St	Alabama Elks Foundation Inc	497/213	3554/663
1126	04 09 32 01 026 007.000	302 Chisholm St	William L. Patterson	3021/198	3500/821
1127	04 09 32 01 026 008.000	300 Chisholm St	Lester F & Cathy Compton	969/535	3500/811
1128	04 09 32 01 026 009.000	0 Broadview St	Evelyn Free Exec Est	1118/213	3502/71
1129	04 09 32 01 026 010.000	203 Broadway St	Samuel Raymond & Hellen Joyce Cassell	259/19	3500/801
1130	04 09 32 01 026 017.000	221 Broadway St	Alabama Elks Foundation, Inc.	1526/384	3554/665
1131	04 09 32 01 026 019.000	227 & 229 Broadway St	Morningview Baptist Church	1709/325	3599/614
1132	04 09 32 01 026 020.000	231 Broadway St	Morningview Baptist Church	1709/325	3599/612
1133	04 09 32 01 026 020.001	233 Broadway St	Morningview Baptist Church	1709/325	3599/610
1134	04 09 32 01 026 021.000	235 Broadway St	Roberto Borja	2632/699	3500/791
1135	04 09 32 01 026 022.000	237 Broadway St	Rudolph Lloyd Perkins	65/43	3521/697
1136	04 09 32 01 026 024.000	3709 Montclair Dr	Cam Jones & Justin Ketteman	3156/171	3500/781
1137	04 09 32 01 027 001.000	232 Broadway St	Billy R Mercer	3211/483	3616/28

Table A1  
Coliseum Boulevard Plume - Executed Properties  
As of 12/31/2011

Count	Parcel Number	Property Address	Covenant Executed by:	Deed Book & Page	Covenant Book & Page
1138	04 09 32 01 027 001.001	234 Broadway St	Estate of Harvey Eugene Hall - Cathy Darlene Compton Executrix of the Estate	392/188	3599/313
1139	04 09 32 01 027 002.000	230 Broadway St	Lavern Martin	214/61	3521/717
1140	04 09 32 01 027 003.000	228 Broadway St	Hervani, LLC	3440/970	3616/31
1141	04 09 32 01 027 004.000	226 Broadway St	Scottie Harrelson	3987/428	4008/407
1142	04 09 32 01 027 005.000	222 Broadway St Chisholm	H S Real Estate LLC	3427/66	3619/109
1143	04 09 32 01 027 006.000	218 Broadway St	James C Wiggins Jr. - Trustee of the Wiggins Family Trust	2938/994	3500/741
1144	04 09 32 01 027 007.000	216 Broadway St	T E Revis	594/318	3500/731
1145	04 09 32 01 027 008.000	212 Broadway St	William A & Mable Grimes	1631/6	3500/721
1146	04 09 32 01 027 009.000	210 Broadway St	Harold G Holladay & Lois Newman Osborne	1669/869	3500/711
1147	04 09 32 01 027 010.000	208 Broadway St	Capstone Real Estate LLC	3467/308	3666/293
1148	04 09 32 01 027 011.000	206 Broadway St	Wayne & Kattie Snell	2615/391	3643/661
1149	04 09 32 01 027 012.000	200 Broadway St	State of Alabama 2003 Tax Sale	1815/539	3599/323
1150	04 09 32 01 027 013.000	0 Broadview St	Wayne & Kattie Snell	2615/391	3643/651
1151	04 09 32 01 027 017.001	300 Houser St	Estate of Harvey Eugene Hall - Cathy Darlene Compton Executrix of the Estate	550/135	3500/691
1152	04 09 32 01 028 001.000	306 Broadway St	Carol Ann Moncrief	2742/328	3500/681
1153	04 09 32 01 028 002.000	304 Broadway St	Bodden Properties LLC	3039/587	3500/671
1154	04 09 32 01 028 003.000	302 Broadway St	Jerome Moore	2418/103	3500/661
1155	04 09 32 01 028 004.000	300 Broadway St	Billy G & Eddie Jean Lane	473/265	3500/651
1156	04 09 32 01 028 005.000	298 Broadway St	Lester F Compton	1170/424	3500/641
1157	04 09 32 01 028 006.000	238 Broadway St	Lester F & Cathy Compton	969/529	3500/631
1158	04 09 32 01 028 007.000	301 Houser St	Estate of Harvey Eugene Hall - Cathy Darlene Compton Executrix of the Estate	392/188	3599/333
1159	04 09 32 01 028 008.000	307 Houser St	Lester F & Cathy Compton	969/524	3501/91
1160	04 09 32 01 028 009.000	36 Houser St	James R & Reather L Kelley	1534/109	3502/51
1161	04 09 32 01 028 010.000	319 Houser St	J.R. Kelley and Reather Kelley	221/983	3521/677
1162	04 09 32 01 028 011.000	319 Houser St	J.R. Kelley and Reather Kelley	333/647	3502/41
1163	04 09 32 01 028 012.000	3607 Pickens St	Robert L Crowder	3101/130	3501/81
1164	04 09 32 02 001 001.000	112 Vandiver Blvd E	Robert L & Patricia M Ammons	3003/967	3501/71
1165	04 09 32 02 001 002.000	104 Vandiver Blvd	Olive McFall Damon	189/381	3534/293
1166	04 09 32 02 001 004.000	100 Vandiver Blvd	Health Services Inc	2515/276	3553/787
1167	04 09 32 02 001 005.000	101 Ingle Dr	Lehman R & Ann C Sloan	526/453	3520/486
1168	04 09 32 02 001 006.000	107 Ingle Dr	Bonnie Caldwell	3328/542	3649/788
1169	04 09 32 02 001 007.000	113 Ingle Dr	Donald P & Julia M Brady	526/40	3520/466
1170	04 09 32 02 001 008.000	119 Ingle Dr	Willie J Holt	3431/912	3615/960
1171	04 09 32 02 001 009.000	125 Ingle Dr	Sharon M Turner	355/354	3501/51
1172	04 09 32 02 001 010.000	131 Ingle Dr	Terrelline U Kicker	1012/712	3501/41

Table A1  
Coliseum Boulevard Plume - Executed Properties  
As of 12/31/2011

Count	Parcel Number	Property Address	Covenant Executed by:	Deed Book & Page	Covenant Book & Page
1173	04 09 32 02 002 001.000	14 Vandiver Blvd	Rita Duncan & Annamarie Sims	2402/624	3551/529
1174	04 09 32 02 002 002.000	12 Vandiver Blvd	Stephen M. Boulter	1965/89	3552/630
1175	04 09 32 02 002 003.000	10 Vandiver Blvd	Stephen M. Boulter	1965/89	3552/628
1176	04 09 32 02 002 004.000	3012 Lower Wetumpka Rd	Stephen M Boulter	1983/869	3501/31
1177	04 09 32 02 002 005.000	4 Vandiver St	Stephen M Boulter	1983/868	3552/644
1178	04 09 32 02 002 006.000	2930 Lower Wetumpka Rd	Billye M Keller	1891/931	3501/21
1179	04 09 32 02 002 007.000	0 Lower Wetumpka Rd	Billye M Keller & Billy Andrew Ferguson	1891/930	3588/920
1180	04 09 32 02 002 008.000	0 Lower Wetumpka Rd	Alfred Eugene Ball, Jr.	2281/654	3554/801
1181	04 09 32 02 002 009.000	0 Creative St	Alfred Eugene Ball, Jr.	2281/654	3554/799
1182	04 09 32 02 002 010.000	2918 & 2918A Lower Wetumpka Rd	Robert L. Harrell	1512/457	3556/644
1183	04 09 32 02 002 011.000	2912 Lower Wetumpka Rd	Robert Leroy Harrell	2420/72	3556/642
1184	04 09 32 02 002 011.001	2907 Creative St	Robert Leroy Harrell	2420/72	3501/11
1185	04 09 32 02 002 012.000	2906 Lower Wetumpka Rd	A Jack Burton	3481/149	3615/990
1186	04 09 32 02 002 013.000	2900 Lower Wetumpka Rd	Lower Wetumpka Retail Center, LLC	1622/567	3554/797
1187	04 09 32 02 002 014.000	3 Park Ave	Robert Harrell	3514/426	3666/308
1188	04 09 32 02 002 015.000	2919 Creative St	Robert Leroy Harrell	2420/72	3500/991
1189	04 09 32 02 002 016.000	2925 Creative St	Alfred Eugene Ball, Jr.	2281/654	3500/981
1190	04 09 32 02 002 017.000	2931 Creative St	Cam Jones	2964/92	3500/971
1191	04 09 32 02 002 018.000	3000 Lower Wetumpka Rd	Chisholm Baptist Church	580/152	3594/141
1192	04 09 32 02 003 001.000	3017 Lower Wetumpka Rd	Bethel Full Gospel Pathway Church	734/343	3683/949
1193	04 09 32 02 003 004.000	23 W Vandiver Blvd	John R. Fisher	3346/387	3649/856
1194	04 09 32 02 003 005.000	29 Vandiver Blvd W	Tameka L. Johnson and Jennifer D. Oliver	3403/710	3594/145
1195	04 09 32 02 003 006.000	35 Vandiver Blvd W	Land Bank, LLC	3378/77	3683/946
1196	04 09 32 02 003 007.000	41 W Vandiver Blvd	Timothy Musick & Irene M. Musick	3174/851	3586/550
1197	04 09 32 02 003 008.000	47 Vandiver Blvd	Loretta C. Pierce	3267/162	3553/783
1198	04 09 32 02 003 009.000	53 W Vandiver Blvd	William E. Osterhoff	3148/319	3586/552
1199	04 09 32 02 003 010.000	59 Vandiver Blvd	Tommy Pierce & Loretta C. Pierce	2850/442	3553/781
1200	04 09 32 02 003 011.000	20 Garden St	Danny P. Raines & Marsha B. Raines	2544/502	3554/612
1201	04 09 32 02 003 012.000	18 Garden St	Robert Wayne Bazell & Wanda G. Bazell	2532/630	3990/261
1202	04 09 32 02 003 013.000	16 Garden St	John R. Pigg	1846/977	3586/556
1203	04 09 32 02 003 014.000	14 Garden St	Robert J. Campbell	1734/475	3618/952
1204	04 09 32 02 003 015.000	12 Garden St	Robert J. Campbell	1734/475	3618/950
1205	04 09 32 02 003 016.000	10 Garden St	Montgomery One, LLC	3607/951	3649/907
1206	04 09 32 02 003 017.000	8 (8B) Garden St	Millennia Properties, LLC	3214/901	3615/957
1207	04 09 32 02 003 018.000	8 Garden St	Bethel Ministries, Inc.	2304/759	3683/952
1208	04 09 32 02 004 001.000	24 Garden St	Masahiro & Ana P. Tsukada	3353/443	3586/580
1209	04 09 32 02 004 002.000	26 Garden St	FBC Community Ministries, Inc. (Formerly known as Community Ministries Learning Center, Inc.)	2787/201	3570/285



Table A1  
Coliseum Boulevard Plume - Executed Properties  
As of 12/31/2011

Count	Parcel Number	Property Address	Covenant Executed by:	Deed Book & Page	Covenant Book & Page
1210	04 09 32 02 004 003.000	28 Garden St	Mildred H Spivey	418/626	3551/888
1211	04 09 32 02 004 004.000	32 Garden St	William E. Osterhoff	2809/978	3586/578
1212	04 09 32 02 005 001.000	3101 Don Juan Ct	Berman G. Taylor & Etheline B. Taylor	2157/478	3551/890
1213	04 09 32 02 005 002.000	36 Garden St	William E. Osterhoff	2159/1000	3586/576
1214	04 09 32 02 005 003.000	38 Garden St	William E. Osterhoff	1622/249	3586/572
1215	04 09 32 02 005 004.000	40 Garden St	Mark A. Chambers & Laura Chambers	1897/622	3618/994
1216	04 09 32 02 005 005.000	42 Garden St	Terry Tatum	3553/976	3599/608
1217	04 09 32 02 005 006.000	44 Garden St	William E. Osterhoff	2621/686	3586/574
1218	04 09 32 02 005 007.000	46 Garden St	Welborn & Lucille A Thrower	560/278	3554/757
1219	04 09 32 02 005 008.000	48 Garden St	Daniel Phillip Wilson	1088/703	3553/891
1220	04 09 32 02 005 009.000	48 (48B) Garden St	Phillip Wilson	1503/901	3553/893
1221	04 09 32 02 005 010.000	50 Garden St	Robert J Campbell	1734/475	3618/956
1222	04 09 32 02 005 011.000	52 Garden St	Robert E. Fisher & Nancy E. Fisher	826/695	3560/744
1223	04 09 32 02 005 012.000	62 Garden St	Rosie Ann Hall	2541/762	3596/183
1224	04 09 32 02 005 013.000	64 Garden St Chisholm	Real Estate Enterprises, LLC	3018/906	3586/582
1225	04 09 32 02 005 014.000	66 Garden St	Randy Payton & Ladonna Payton	1629/431	3586/562
1226	04 09 32 02 005 015.000	68 Garden St	Lee Willcoxon & Marietta Ginger Willcoxon	1620/136	3553/763
1227	04 09 32 02 006 001.000	2939 Lower Wetumpka Rd	Pauline B & Katrina Grant	2579/400	3615/682
1228	04 09 32 02 006 002.000	5 Garden St	Charles W Hamilton	1364/901	3502/21
1229	04 09 32 02 006 003.000	9 Garden St	Gloria McDaniel Oates & April Oates	1709/407	3502/11
1230	04 09 32 02 006 005.000	11 Garden St	Betty Ann Hyte & Brenda Jean Stovall	2331/597	3500/961
1231	04 09 32 02 006 006.000	13 Garden St	John E. Farrior	3037/428	3500/951
1232	04 09 32 02 006 007.000	15 Garden St	Edward R & Rita M Guerra	2466/261	3500/941
1233	04 09 32 02 006 008.000	17 Garden St	Robert Harrell	3514/426	3666/311
1234	04 09 32 02 006 009.000	19 Garden St	Ralph Stanford & Teresa W. Stanford	1419/178	3552/658
1235	04 09 32 02 006 010.000	21 Garden St	Hazel M. Clark	1349/18	3594/157
1236	04 09 32 02 006 011.000	23 Garden St	Girdner E. Hicks & Jean M. Hicks	1319/97	3594/155
1237	04 09 32 02 006 012.000	25 Garden St	John W. Valentine	3608/169	3649/862
1238	04 09 32 02 006 013.000	27 Garden St	William A Edwards	449/127	3552/656
1239	04 09 32 02 006 014.000	29 Garden	Mattie L Edwards	507/638	3551/542
1240	04 09 32 02 006 015.000	31 Garden St	Delane E. Edwards	2093/871	3551/544
1241	04 09 32 02 006 016.000	33 Garden St	Mary M. Mulder & Lynn R. Hughes	2137/652	3567/433
1242	04 09 32 02 006 017.000	37 Garden St	Central Alabama Opportunities Industrialization Center	2522/196	3553/789
1243	04 09 32 02 006 018.000	39 Garden St	Terry V. Tatum	3175/112	3551/814
1244	04 09 32 02 006 020.000	45 Garden St	Mark Wrubleski	1953/418	3554/753
1245	04 09 32 02 006 021.000	47 Garden St	William H. Arnette, Jr	1093/534	3551/884
1246	04 09 32 02 006 022.000	49 Garden St	Sippial Enterprises, Inc.	1437/755	3554/755
1247	04 09 32 02 006 022.001	51 Garden St	K-Mar Properties, LLC	1617/518	3551/548

Table A1  
Coliseum Boulevard Plume - Executed Properties  
As of 12/31/2011

Count	Parcel Number	Property Address	Covenant Executed by:	Deed Book & Page	Covenant Book & Page
1248	04 09 32 02 006 023.000	53 Garden St	Bonnie Caldwell	2427/114	3599/604
1249	04 09 32 02 006 024.000	55 Garden St	Wylodean W Davis	95/238	3551/886
1250	04 09 32 02 006 025.000	57 Garden St	SEC Venture Group, LLC	3091/976	3556/624
1251	04 09 32 02 006 026.000	59 Garden St	Equifunding Inc	3329/526	3552/662
1252	04 09 32 02 006 027.000	61 Garden St	FBC Community Ministries, Inc. (Formerly known as Community Ministries Learning Center, Inc.)	3072/941	3570/289
1253	04 09 32 02 006 028.000	65 Garden St	FBC Community Ministries, Inc. (Formerly known as Community Ministries Learning Center, Inc.)	3072/942	3570/287
1254	04 09 32 02 006 030.000	224 Park Ave Chisholm	Eleanor H Potts	457/961	3553/721
1255	04 09 32 02 006 031.000	228 Park Ave Chisholm	Clifford Arnold Hartley & Sandra B Hartley	469/552	3551/562
1256	04 09 32 02 006 032.000	229 Park Ave Chisholm W	Chris Thaggard and Mary Thaggard	3523/427	3611/537
1257	04 09 32 02 006 033.000	225 Park Ave Chisholm	Randall W. Poole	3041/787	3553/723
1258	04 09 32 02 006 034.000	222 Destin St	Sharon F. Howze as Guardian of Quincy S. Howze	2181/677	3556/630
1259	04 09 32 02 006 035.000	226 Destin St	Dale G. Meade	1989/260	3556/628
1260	04 09 32 02 006 036.000	227 Destin St	John H. Vaupel & Patricia C. Vaupel	2889/219	3560/740
1261	04 09 32 02 006 037.000	223 Destin Dr	Wanda R Babers	3296/661	3553/899
1262	04 09 32 02 006 038.000	0 Gainesville St	George Buck	1214/374	3649/850
1263	04 09 32 02 006 039.000	3597 Manley Dr	Foraines Management Inc	3049/318	3500/921
1264	04 09 32 02 006 039.001	2647 Lower Wetumpka Rd	Billups & Associates Realty, Inc.	1975/397	3606/63
1265	04 09 32 02 006 039.002	(W Side) 0 Lower Wetumpka Rd	Christian Testing Laboratory, Inc.	1518/843	3551/852
1266	04 09 32 02 006 039.003	(W Side) 0 Lower Wetumpka Rd	Christian Testing Laboratory, Inc.	1043/589	3551/854
1267	04 09 32 02 006 039.004	101 Amanda Ln	Geraldine Jones & Angela Delores Orum	2073/183	3500/911
1268	04 09 32 02 006 039.005	109 Amanda Ln	Bodden Properties LLC	1876/64	3500/901
1269	04 09 32 02 006 039.006	113 Amanda Ln	Laura Banks	1522/234	3500/891
1270	04 09 32 02 006 039.007	121 Amanda Ln	Betty T Morgan	2605/446	3500/881
1271	04 09 32 02 006 039.008	133 Amanda Ln	Jennifer C Brown	3494/482	3628/125
1272	04 09 32 02 006 039.009	201 Amanda Ln	James E & Paula H Brown	1983/87	3501/361
1273	04 09 32 02 006 039.010	205 Amanda Ln	James H McGhee Sr & Debora Brooks	1862/593	3501/351
1274	04 09 32 02 006 039.011	209 Amanda Ln	Bodden Properties, LLC	2091/38	3551/552
1275	04 09 32 02 006 039.012	3601 Erwin Dr	Jeffrey A. Thornell	1339/760	3586/570
1276	04 09 32 02 006 039.013	3605 Erwin Dr	Alice Burch Weary	1361/941	3553/719
1277	04 09 32 02 006 039.014	3609 Erwin Dr	Dorothy McNeal	1658/59	3554/759
1278	04 09 32 02 006 039.015	3613 Erwin Dr	Bodden Properties, LLC	2081/918	3551/558
1279	04 09 32 02 006 039.016	3617 Erwin Dr	K-Mar Properties, LLC	1617/518	3551/554
1280	04 09 32 02 006 039.018	3620 Erwin Dr	Donald J. Brooks & Vivian H. Brooks	2998/573	3554/728
1281	04 09 32 02 006 039.019	3616 Erwin Dr	Samuel C. Williams Jr. & Alethea Williams	1609/954	3551/892
1282	04 09 32 02 006 039.020	3612 Erwin Dr	Raines Management, Inc.	1499/481	3553/717
1283	04 09 32 02 006 039.021	3608 Erwin Dr	SEC Venture Group, LLC	3091/976	3556/626

Table A1  
Coliseum Boulevard Plume - Executed Properties  
As of 12/31/2011

Count	Parcel Number	Property Address	Covenant Executed by:	Deed Book & Page	Covenant Book & Page
1284	04 09 32 02 006 039.022	3604 Erwin Dr	Bodden Properties, LLC	1864/529	3551/556
1285	04 09 32 02 006 039.023	3600 Erwin Dr	Regina Hamilton & Lakiesha Hamilton	2670/536	3553/897
1286	04 09 32 02 006 039.024	3601 Norris Dr	James E & Paula H Brown	2108/250	3501/341
1287	04 09 32 02 006 039.025	3605 Norris Dr	Joyce Weber	3029/199	3501/331
1288	04 09 32 02 006 039.026	3609 Norris Dr	Billy Berry	1155/955	3501/321
1289	04 09 32 02 006 039.027	3613 Norris Dr	Arlene H & Jerome Prevo	1608/6	3501/311
1290	04 09 32 02 006 039.028	3617 Norris Dr	Vanessa Jenkins	1727/558	3501/301
1291	04 09 32 02 006 039.029	3616 Norris Dr	Donald P & Sandra R Christianson	470/814	3501/291
1292	04 09 32 02 006 039.030	3612 Norris Dr	Thomas & Betty J Bray, Sr	1095/205	3501/281
1293	04 09 32 02 006 039.031	3608 Norris Dr	David W & Lee Ann B Meade	824/66	3501/271
1294	04 09 32 02 006 039.032	132 Amanda Ln	James E & Paula H Brown	2239/84	3501/261
1295	04 09 32 02 006 039.033	128 Amanda Ln	Percy Grant	2872/508	3501/251
1296	04 09 32 02 006 039.034	124 Amanda Ln	Lula Holmes	1184/421	3501/241
1297	04 09 32 02 006 039.035	120 Amanda Ln	Minnie Womack	1973/547	3501/231
1298	04 09 32 02 006 039.036	116 Amanda Ln	Darryl Jackson	1171/424	3501/221
1299	04 09 32 02 006 039.037	112 Amanda Ln	Bodden Properties LLC	1864/527	3501/211
1300	04 09 32 02 006 039.038	108 Amanda Ln	Pamela D Reed	1364/487	3501/201
1301	04 09 32 02 006 039.039	104 Amanda Ln	James C Davis	929/99	3501/191
1302	04 09 32 02 006 039.040	100 Amanda Ln	Margie F Chafin	2238/171	3501/181
1303	04 09 32 02 006 039.041	277 Amanda Loop	Freedom Life Ministries, Inc.	2555/311	3551/560
1304	04 09 32 02 006 039.042	273 Amanda Loop	Freedom Life Ministries, Inc.	2555/311	3551/540
1305	04 09 32 02 006 039.043	269 Amanda Loop	Freedom Life Ministries, Inc.	2349/334	3551/592
1306	04 09 32 02 006 039.044	265 Amanda Loop	Freedom Life CDC, Inc.	3384/567	3551/566
1307	04 09 32 02 006 039.045	261 Amanda Loop	Freedom Life CDC, Inc.	3284/598	3551/568
1308	04 09 32 02 006 039.046	257 Amanda Loop	Freedom Life Ministries, Inc.	2349/334	3551/570
1309	04 09 32 02 006 039.047	253 Amanda Loop	Freedom Life CDC, Inc.	3284/597	3551/572
1310	04 09 32 02 006 039.048	249 Amanda Loop	Charles W. Hamilton	1720/819	3643/701
1311	04 09 32 02 006 039.049	245 Amanda Loop	Alfonza L. Hobbie	1750/647	3843/482
1312	04 09 32 02 006 039.050	241 Amanda Loop	Bodden Properties LLC	2155/31	3501/171
1313	04 09 32 02 006 039.051	237 Amanda Loop	Freedom Life Ministries Inc	2349/332	3501/161
1314	04 09 32 02 006 039.052	233 Amanda Loop	K Mar Properties LLC	1617/518	3501/151
1315	04 09 32 02 006 039.053	229 Amanda Loop	Bodden Properties LLC	2183/63	3501/141
1316	04 09 32 02 006 039.054	225 Amanda Loop	K Mar Properties LLC	1634/934	3501/131
1317	04 09 32 02 006 039.055	221 Amanda Loop	K Mar Properties LLC	1617/518	3501/121
1318	04 09 32 02 006 039.056	217 Amanda Loop	K Mar Properties LLC	1840/776	3501/111
1319	04 09 32 02 006 039.057	213 Amanda Loop	Sippial Enterprises Inc	2282/725	3501/101
1320	04 09 32 02 006 039.058	209 Amanda Loop	Sippial Enterprises Inc	2257/429	3500/121
1321	04 09 32 02 006 039.059	205 Amanda Loop	Betty T Morgan	2199/551	3500/111

Table A1  
Coliseum Boulevard Plume - Executed Properties  
As of 12/31/2011

Count	Parcel Number	Property Address	Covenant Executed by:	Deed Book & Page	Covenant Book & Page
1322	04 09 32 02 006 039.060	201 Amanda Loop	Betty T Morgan	2199/546	3500/101
1323	04 09 32 02 006 039.061	216 Amanda Loop	Freedom Life CDC Inc	3321/575	3616/34
1324	04 09 32 02 006 039.062	228 Amanda Loop	Freedom Life CDC, Inc.	3287/514	3551/564
1325	04 09 32 02 006 039.063	236 Amanda Loop	Freedom Life CDC, Inc.	3412/50	3780/229
1326	04 09 32 02 006 039.064	240 Amanda Loop	Freedom Life CDC, Inc.	3412/51	3553/895
1327	04 09 32 02 006 039.065	244 Amanda Loop	Freedom Life CDC, Inc.	3284/599	3551/550
1328	04 09 32 02 006 039.066	264 Amanda Loop	Freedom Life Ministries, Inc.	2349/332	3551/594
1329	04 09 32 02 006 039.067	3593 Manley Dr	Foraines Management Inc	3049/320	3500/71
1330	04 09 32 02 006 039.068	3589 Manley Dr	John W & Shirley Raines	2707/564	3500/61
1331	04 09 32 02 006 039.069	3585 Manley Dr	Betty T Morgan	2199/551	3500/51
1332	04 09 32 02 006 039.070	3575 Manley Dr	Evelyn J Johnson	2953/680	3500/41
1333	04 09 32 02 006 039.071	3569 Manley Dr	Robert Lee Lloyd & Louquisha Rena Lloyd	3704/609	3843/479
1334	04 09 32 02 006 039.072	3565 Manley Dr	Bodden Properties LLC	2163/869	3500/21
1335	04 09 32 02 006 039.073	3561 Manley Dr	Johanan Harris & Decarla Raietta Cotton	2378/200	3500/11
1336	04 09 32 02 006 039.074	3557 Manley Dr	Freddie Earl Davis	3155/808	3628/128
1337	04 09 32 02 006 039.075	3553 Manley Dr	Shirley McCoy	1317/66	3500/1
1338	04 09 32 02 006 039.076	3552 Jason Ct	Charles W Hamilton	1736/899	3499/988
1339	04 09 32 02 006 039.077	3556 Jason Ct	Charles W Hamilton	1736/899	3498/606
1340	04 09 32 02 006 039.078	3553 Jason Ct	Charles W Hamilton	1736/899	3499/968
1341	04 09 32 02 006 039.079	3549 Jason Ct	Tiffany Parham	3403/569	4013/554
1342	04 09 32 02 006 039.080	3545 Jason Ct	Stacey B. Richard	3316/932	3970/782
1343	04 09 32 02 006 039.081	3541 Jason Ct	Raines Management, Inc.	3049/317	3553/703
1344	04 09 32 02 006 039.082	3537 Jason Ct	Raines Management, Inc.	3190/345	3553/705
1345	04 09 32 02 006 039.083	3533 Jason Ct	Raines Management, Inc.	3049/316	3553/707
1346	04 09 32 02 006 039.084	3568 Manley Dr	Betty T Morgan	3423/237	3715/787
1347	04 09 32 02 006 039.085	3572 Manley Dr	Foraines Management Inc	3049/323	3499/938
1348	04 09 32 02 006 039.086	3576 Manley Dr	Nancy Benson Williams	2840/984	3499/928
1349	04 09 32 02 006 039.087	3580 Manley Dr	Raines Management Inc	3049/314	3611/569
1350	04 09 32 02 006 039.088	3584 Manley Dr	Leslie & Rose N Moore	1219/674	3499/908
1351	04 09 32 02 006 039.089	3588 Manley Dr	Foraines Management Inc	3049/322	3499/898
1352	04 09 32 02 006 039.090	3592 Manley Dr	Foraines Management Inc	3049/321	3499/888
1353	04 09 32 02 006 039.091	3596 Manley Dr	Foraines Management Inc	3049/319	3499/878
1354	04 09 32 02 006 040.000	2623 & 2625 Lower Wetumpka Rd	Christian Testing Laboratories, Inc.	1824/755	3551/856
1355	04 09 32 02 006 041.000	2703 & 2707 Lower Wetumpka Rd	Alfred L. Reynolds	1830/786	3551/588
1356	04 09 32 02 006 042.000	2719 Lower Wetumpka Rd	Tommy Pierce	3267/121	3556/646
1357	04 09 32 02 006 043.000	0 Lower Wetumpka Rd	AJ's Coin-Op Laundries, Inc.	365/169	3554/803
1358	04 09 32 02 006 043.001	2725 Lower Wetumpka Rd	AJ's Coin-Op Laundries, Inc.	378/585	3554/789
1359	04 09 32 02 006 044.000	2739 Lower Wetumpka Rd	Daniel T Giles Jr	1467/984	3500/371

Table A1  
Coliseum Boulevard Plume - Executed Properties  
As of 12/31/2011

Count	Parcel Number	Property Address	Covenant Executed by:	Deed Book & Page	Covenant Book & Page
1360	04 09 32 02 006 045.000	2747 Lower Wetumpka Rd	Daniel T. Giles Jr.	1467/984	3554/791
1361	04 09 32 02 006 046.000	2751 Lower Wetumpka Rd	Daniel T. Giles Jr.	1467/984	3554/793
1362	04 09 32 02 006 047.000	2755 Lower Wetumpka Rd	Daniel T. Giles Jr.	1467/984	3554/795
1363	04 09 32 02 006 048.000	3 Cedar St	Daniel T Giles Jr	1467/984	3500/361
1364	04 09 32 02 006 049.000	5 Cedar St Chisholm	Edward S & Juanita S Grimes	343/580	3500/351
1365	04 09 32 02 006 050.000	0 Cedar St	Edward S & Juanita S Grimes	474/407	3521/377
1366	04 09 32 02 006 051.000	7 Cedar St	Bonnie Caldwell	2650/294	3500/341
1367	04 09 32 02 006 052.000	9 Cedar St	William E & Betty M Moseley	537/531	3500/331
1368	04 09 32 02 006 053.000	11 Cedar St	Mary Edna Kelly Campbell	536/344	3520/506
1369	04 09 32 02 006 054.000	105 Cedar St	Willie I McKee, Carolyn B McKee, & Debbie A Minor	3050/400	3618/984
1370	04 09 32 02 006 055.000	111 Cedar St	James Michael Todd	2378/939	3576/875
1371	04 09 32 02 006 056.000	121 Cedar St	Fred A & Julie K Wixon	1092/334	3500/311
1372	04 09 32 02 006 057.000	125 Cedar St	Elizabeth Lide Bland	1953/494	3500/301
1373	04 09 32 02 006 058.000	129 Cedar St	Tommy R Pierce	3267/150	3564/510
1374	04 09 32 02 006 059.000	149 Cedar St	Tommy L & Aretha Bettis	2229/67	3500/291
1375	04 09 32 02 006 060.000	205 Cedar St	Edward Maroon George	501/12	3500/281
1376	04 09 32 02 006 061.000	209 Cedar St	Charles R Chamblee	1789/377	3500/271
1377	04 09 32 02 006 062.000	213 Cedar St	Kissindra V Devine	1604/357	3500/261
1378	04 09 32 02 006 063.000	217 Cedar St	Paulette Ingram	3178/517	3616/1
1379	04 09 32 02 006 064.000	216 Cedar St	J W Moncrief	2480/199	3500/251
1380	04 09 32 02 006 065.000	212 Cedar St	Robert E Fisher Jr	1292/903	3817/101
1381	04 09 32 02 006 066.000	208 Cedar St	Patricia D Harris	2181/702	3500/231
1382	04 09 32 02 006 067.000	204 Cedar St	David & Kim Nelson	1544/339	3500/221
1383	04 09 32 02 006 068.000	200 Cedar St	Anthony L Hill	1765/872	3500/211
1384	04 09 32 02 006 069.000	152 Cedar St	M George Cagle	2516/965	3500/201
1385	04 09 32 02 006 070.000	148 Cedar St	Edward W & Sarah Watkins	2083/110	3500/191
1386	04 09 32 02 006 071.000	144 Cedar St	John R Pigg	2072/571	3500/181
1387	04 09 32 02 006 072.000	140 Cedar St	Joby R & Sandra D Cheesman	2052/646	3500/171
1388	04 09 32 02 006 073.000	136 Cedar St	Burwell Miller Jr & Kay F Hendricks	2646/291	3500/161
1389	04 09 32 02 006 074.000	132 Cedar St	Valory J & Charles S Wright	753/697	3500/151
1390	04 09 32 02 006 075.000	128 Cedar St	Jesse B. Walker	2156/122	3554/813
1391	04 09 32 02 006 076.000	124 Cedar St	Regina S. & Willie Mae Foxhall	3231/639	3780/226
1392	04 09 32 02 006 077.000	120 Cedar St	Kenneth S. Vaughn & Tracy Love Vaughn	2919/124	3551/866
1393	04 09 32 02 006 078.000	116 Cedar St	Stephen P. Nobles III & Julia R. Nobles	943/320	3554/815
1394	04 09 32 02 006 079.000	112 Cedar St	Kenneth Wright & Renova Williams	1175/627	3606/45
1395	04 09 32 02 006 080.000	108 Cedar St	D. C. J. Properties, LLC	2973/512	3655/883
1396	04 09 32 02 006 081.000	104 Cedar St	Earnest D. Parquette Jr.	2165/171	3833/623
1397	04 09 32 02 006 082.000	2803 Orlando Dr	Alvin Elishey & Geraldine B Pate	465/293	3520/656

Table A1  
Coliseum Boulevard Plume - Executed Properties  
As of 12/31/2011

Count	Parcel Number	Property Address	Covenant Executed by:	Deed Book & Page	Covenant Book & Page
1398	04 09 32 02 006 083.000	2807 Orlando Dr	James T & Sarah Johnson	1057/588	3500/141
1399	04 09 32 02 006 084.000	103 Destin St	Michael A Stough & Sondre L Stough	3312/800	3639/105
1400	04 09 32 02 006 085.000	109 Destin St	Darnell Bennett	3739/606	3833/620
1401	04 09 32 02 006 086.000	113 Destin St	The Virginia A. Luna Living Trust	1898/550	3554/811
1402	04 09 32 02 006 087.000	117 Destin St	Morris Knox & Femetrice Robinson	2953/226	3553/875
1403	04 09 32 02 006 088.000	121 Destin St	Antionette Smith	2893/258	3553/887
1404	04 09 32 02 006 089.000	125 Destin St	Craig Schaid	3386/81	3560/746
1405	04 09 32 02 006 090.000	129 Destin St	Tommy Pierce	3267/152	3553/713
1406	04 09 32 02 006 091.000	133 Destin St	Annie R. Post	2716/509	3554/823
1407	04 09 32 02 006 092.000	139 Destin St	Imogene Holley	1093/496	3553/885
1408	04 09 32 02 006 093.000	2805 Gainesville St	Charles Franklin Cook & Grace Tanner Cook	1446/428	3553/715
1409	04 09 32 02 006 094.000	207 Destin St	Edna Crittenden Bass	525/372	3554/817
1410	04 09 32 02 006 095.000	211 Destin St	Michael Troy Helms	2838/537	3552/654
1411	04 09 32 02 006 096.000	215 Destin St	Roosevelt Pettaway	3056/765	3551/882
1412	04 09 32 02 006 098.000	218 Destin St	Edward Dickey & Joyce R. Dickey	1249/470	3553/889
1413	04 09 32 02 006 099.000	214 Destin St	Roger D & J Marie Strickland	1211/275	3552/652
1414	04 09 32 02 006 100.000	210 Destin St	Estate of Carolyn M Goss, Teresa Goss as Personal Representative	468/558	3962/228
1415	04 09 32 02 006 101.000	206 Destin St	Stacy Trantham	1682/459	3554/825
1416	04 09 32 02 006 102.000	202 Destin Dr	Patricia Ann Duncan	169/612	3596/185
1417	04 09 32 02 006 103.000	2815 Gainesville St	James Bryant Mosley & Joyce W Mosley	468/100	3553/879
1418	04 09 32 02 006 104.000	2821 Gainesville St	Beverly and Keith Hughes	3389/269	3551/874
1419	04 09 32 02 006 105.000	209 Park Ave Chisholm	Catherine E. Bolling	2803/415	3570/277
1420	04 09 32 02 006 106.000	213 Park Ave Chisholm	John R. Pigg & Carole A. Pigg	2708/151	3618/954
1421	04 09 32 02 006 107.000	217 Park Ave W Chisholm	Ellis Robinson, III & Tracy Robinson	2057/62	3551/872
1422	04 09 32 02 006 108.000	221 Park Ave W Chisholm	Martha B. Cassels	1179/862	3554/819
1423	04 09 32 02 006 110.000	216 Park Ave W Chisholm	Annie D. Lee	3015/179	3553/877
1424	04 09 32 02 006 111.000	212 Park Ave Chisholm	Anthony L. Knight	1828/654	3560/748
1425	04 09 32 02 006 112.000	208 Park Ave W Chisholm	Tawa Y. Boyd	3421/435	3551/876
1426	04 09 32 02 006 113.000	204 Park Ave Chisholm	Daniel Abraham Beasley	470/81	3551/536
1427	04 09 32 02 006 114.000	200 Park Ave W Chisholm	Edward F. Stewart, Sr. as Trustee of The Edward F. Stewart, Sr. Trust	2775/24	3551/878
1428	04 09 32 02 006 115.000	142 Park Ave Chisholm	Marlon C. Sullivan	1547/842	3553/881
1429	04 09 32 02 006 116.000	138 Park Ave Chisholm	Monica L. Brooks	2974/217	3551/880
1430	04 09 32 02 006 117.000	134 Park Ave Chisholm	Reluster Knox	2091/644	3554/821
1431	04 09 32 02 006 118.000	130 Park Ave W Chisholm	Richard S. Johnson	934/124	3551/538
1432	04 09 32 02 006 119.000	126 West Park Ave Chisholm	Darrell Edward Harris	2206/744	3553/883
1433	04 09 32 02 006 120.000	122 Park Ave Chisholm	Connie Goodwin	1843/996	3552/660



Table A1  
Coliseum Boulevard Plume - Executed Properties  
As of 12/31/2011

Count	Parcel Number	Property Address	Covenant Executed by:	Deed Book & Page	Covenant Book & Page
1434	04 09 32 02 006 121.000	118 Park Ave W Chisholm	Dorothy Delbridge	1881/695	3554/703
1435	04 09 32 02 006 122.000	114 Park Ave Chisholm	Minnie Delbridge	1907/28	3552/594
1436	04 09 32 02 006 123.000	110 Park Ave Chisholm	Sarah E Sanders	529/255	3553/915
1437	04 09 32 02 006 123.001	0 Park Ave Chisholm	Sarah E Sanders	48/97	3828/151
1438	04 09 32 02 006 124.000	106 Park Ave W Chisholm	George F Jolley	896/439	3500/131
1439	04 09 32 02 006 125.000	100 Park Ave W Chisholm	Tameka M Foxhall	2813/677	3508/446
1440	04 09 32 02 006 126.000	10 Park Ave Chisholm	Billy W Johnson	1701/111	3502/1
1441	04 09 32 02 006 127.000	24 Park Ave	Billy Wayne Johnson	1632/255	3551/848
1442	04 09 32 02 006 129.000	14 Park Ave	Billy W. Johnson	2762/117	3551/850
1443	04 09 32 02 006 129.001	2905 Lower Wetumpka Rd	Allen K. James & Walter M. James	490/667	3563/181
1444	04 09 32 02 006 133.000	2933 Lower Wetumpka Rd	William & Betty Kennebrew	2753/523	3508/436
1445	04 09 32 02 007 001.000	2825 Orlando Dr	Elzona Peek	47/704	3521/557
1446	04 09 32 02 007 002.000	107 Park Ave Chisholm	Clifton G & Norma J Renfro	483/194	3554/773
1447	04 09 32 02 007 003.000	113 Park Ave Chisholm	Sylvia F. Hill as Attorney in Fact for Eunola Kerstetter	1131/485	3594/149
1448	04 09 32 02 007 004.000	117 Park Ave Chisholm	Tommy Pierce	3548/308	3606/59
1449	04 09 32 02 007 005.000	121 Park Ave W Chisholm	Paulette Ingram	3128/583	3554/731
1450	04 09 32 02 007 006.000	125 Park Ave	Tommy Pierce	3267/146	3553/725
1451	04 09 32 02 007 007.000	129 Park Ave Chisholm	Joseph A & Nadine Kirk	483/193	3553/749
1452	04 09 32 02 007 008.000	133 Park Ave W Chisholm	John W Dailey	614/144	3780/223
1453	04 09 32 02 007 009.000	2822 Gainesville St	Clyde Hunter	3305/145	3551/826
1454	04 09 32 02 007 011.000	2810 Gainesville St	Tommy Pierce	3267/125	3553/711
1455	04 09 32 02 007 012.000	132 Destin St	Patricia L. Henley	2830/32	3551/868
1456	04 09 32 02 007 014.000	124 Destin St	Richard Teeter, Jr. & Letecia Ann Teeter	1722/245	3594/159
1457	04 09 32 02 007 015.000	120 Destin St	Michael L. Morrison & Lisa J. Morrison	1101/155	3551/532
1458	04 09 32 02 007 016.000	116 Destin St	Angela L. Hammonds	1563/25	3553/709
1459	04 09 32 02 007 017.000	112 Destin St	Michael Carpenter & Deborah Carpenter	2927/524	3551/534
1460	04 09 32 02 007 018.000	108 Destin St	James C. Wiggins, Jr. as Trustee of the Wiggins Family Trust Under The Last Will And Testament of Constance Y.L.G. Wiggins	2938/992	3639/108
1461	04 09 32 02 007 019.000	2819 Orlando Dr	David A & Angela J Lundquist	414/101	3511/503
1462	04 09 32 02 008 001.000	2807 & 2829 Lower Wetumpka Rd	Park Plaza Associates, Ltd.	1946/9, 1946/5 and 1946/7	3843/503
1463	04 09 32 02 008 002.000	2826 Orlando Dr	Keith A Lundquist & Kasey L Redding	1613/205	3508/426
1464	04 09 32 02 008 003.000	2820 Orlando Dr	Robert & Beatrice T Rambo	472/74	3520/646
1465	04 09 32 02 008 004.000	2814 Orlando Dr	Carroll W Puckett	1936/825	3508/416
1466	04 09 32 02 008 005.000	2810 Orlando Dr	John David Phelps	1401/920	3508/206
1467	04 09 32 02 008 006.000	2806 Orlando Dr	Millennia Properties LLC	3210/387	3615/993
1468	04 09 32 02 008 007.000	50 Cedar St Chisholm	Frances Feaster	3112/301	3615/996

Table A1  
Coliseum Boulevard Plume - Executed Properties  
As of 12/31/2011

Count	Parcel Number	Property Address	Covenant Executed by:	Deed Book & Page	Covenant Book & Page
1469	04 09 32 02 009 001.000	12 Park Ave Chisholm	Donald G & Helen Joyce Taunton	2094/895	3508/186
1470	04 09 32 02 009 002.000	10 Park Ave E Chisholm	Walter Nolen Powell Jr	773/567	3508/176
1471	04 09 32 02 009 003.000	8 Park Ave E Chisholm	Peggy Louise & Robert Allen Walker	1662/593	3508/166
1472	04 09 32 02 009 004.000	6 E Park Ave Chisholm	Christopher Wunschel	3410/586	3639/99
1473	04 09 32 02 009 005.000	4 Park Ave E	Alfred L. Reynolds	1678/341	3551/870
1474	04 09 32 02 009 005.001	2854, 2856 & 2858 Lower Wetumpka Rd	Alfred L. Reynolds	1678/341	3551/586
1475	04 09 32 02 009 005.002	2842 Lower Wetumpka Rd	Five Star Federal Credit Union	2390/560	3508/146
1476	04 09 32 02 009 005.501	2866 Lower Wetumpka Rd	Alfred L Reynolds	1678/341	3553/871
1477	04 09 32 02 009 006.000	2836 Lower Wetumpka Rd	Loretta C Pierce	3267/190	3564/580
1478	04 09 32 02 009 007.000	0 Lower Wetumpka Rd	Jack C Ellison	521/538	3576/873
1479	04 09 32 02 009 008.000	0 Lower Wetumpka Rd	Larue Bailey	1320/521	3554/645
1480	04 09 32 02 009 008.001	2821 Creative St	McKinley E Nickerson & Mary Nickerson	3344/176	3639/102
1481	04 09 32 02 009 008.002	(E of) 0 Lower Wetumpka Rd	Larue Bailey	1320/521	3554/647
1482	04 09 32 02 009 009.000	2800 Lower Wetumpka Rd	Regions Bank, an Alabama state bank, successor by merger to First Alabama Bank of Montgomery	870/905	3683/955
1483	04 09 32 02 009 013.000	2827 Creative St	Robert E Fisher, Sr.	1292/911	3508/136
1484	04 09 32 02 009 014.000	2833 Creative St	John Hutcheson	3056/745	3508/126
1485	04 09 32 02 009 015.000	2839 Creative St	Anthony L & Cathy S Sanderson	1944/846	3508/116
1486	04 09 32 02 009 016.000	2845 Creative St	Dale Kenneth & Lula B Walker	1915/166	3508/306
1487	04 09 32 02 010 001.000	122 Ingle Dr	Ronald Gary Brown	3356/99	3615/963
1488	04 09 32 02 010 002.000	116 Ingle Dr	Lawaun Hill	3282/780	3639/93
1489	04 09 32 02 010 003.000	112 Ingle Dr	Roland R & Kathrine Spivey	434/689	3508/296
1490	04 09 32 02 010 004.000	2930 Creative St	Lehman R & Pamela G Sloan	2168/775	3507/591
1491	04 09 32 02 010 004.001				N/A
1492	04 09 32 02 010 005.000	2924 Creative St	Bonnie Caldwell	2650/284	3507/581
1493	04 09 32 02 010 006.000	2918 Creative St	Sol Morgan	130/151	3507/571
1494	04 09 32 02 010 007.000	101 Park Ave E Chisholm	Sharon Palmer Houston	1784/435	3507/561
1495	04 09 32 02 010 007.001	2912 Creative St	Daniel L Roper	2171/329	3507/551
1496	04 09 32 02 010 008.000	103 Park Ave Chisholm	Daniel Lee Roper	3328/915	3615/987
1497	04 09 32 02 010 009.000	105 Park Ave Chisholm	Christie H. Tyree	2911/733	3507/541
1498	04 09 32 02 010 010.000	107 Park Ave Chisholm	Louise Jackson	2267/329	3507/531
1499	04 09 32 02 010 012.000	111 Park Ave Chisholm	Sandra Sweeny & Teniesa Sawyer	3394/946	3615/984
1500	04 09 32 02 010 013.000	113 Park Ave E Chisholm	Beckie L Couch	3351/811	3588/880
1501	04 09 32 02 010 014.000	117 Park Ave Chisholm	Dorothy A Dilday	257/964	3507/501
1502	04 09 32 02 010 015.000	119 Park Ave Chisholm	Carolyn J & C E Baldwin	1257/191	3649/818
1503	04 09 32 02 010 016.000	132 Ingle Ct	Brett Buras	3066/478	3853/440
1504	04 09 32 02 010 017.000	128 Ingle Ct	Elnora Caldwell	2257/238	3507/491
1505	04 09 32 02 011 001.000	120 Park Ave E	Jack Burton	799/203	3507/481

Table A1  
Coliseum Boulevard Plume - Executed Properties  
As of 12/31/2011

Count	Parcel Number	Property Address	Covenant Executed by:	Deed Book & Page	Covenant Book & Page
1506	04 09 32 02 011 002.000	116 Park Ave Chisholm	Jack Burton	799/203	3507/471
1507	04 09 32 02 011 003.000	112 Park Ave Chisholm	Richardson Realty LLC	3806/326	3978/373
1508	04 09 32 02 011 004.000	110 Park Ave	Ruthie N Washington	2307/258	3507/451
1509	04 09 32 02 011 005.000	108 Park Ave E Chisholm	Grady D Kittrell	2760/442	3507/441
1510	04 09 32 02 011 007.000	104 Park Ave E Chisholm	Grady D Kittrell	2760/434	3507/431
1511	04 09 32 02 011 008.000	100 Park Ave	Roberto Borja	2632/700	3507/421
1512	04 09 32 02 011 009.000	2850 Creative St	Lula Bell Walker	591/686	3507/411
1513	04 09 32 02 012 001.000	20 Pine St	Patricha F Miller	2855/917	3507/401
1514	04 09 32 02 012 001.001	0 Johnson St	Patricha F. Miller	2855/917	3554/809
1515	04 09 32 02 012 002.000	16 Pine St Chisholm	Kathryn L Lay	2551/300	3507/391
1516	04 09 32 02 012 003.000	14 Pine St	Patricha F Miller	1190/927	3507/381
1517	04 09 32 02 012 004.000	12 Pine St	Wiley E & Connie L Sloan	17/101	3521/307
1518	04 09 32 02 012 005.000	10 Pine St Chisholm	Jimmie P Worley	65/459	3534/273
1519	04 09 32 02 012 006.000	8 Pine St	Source Holdings LLC	3101/479	3639/96
1520	04 09 32 02 012 007.000	2806 & 2812 Creative St	Beacon of Hope Church of God, Inc.	2889/687	3554/629
1521	04 09 32 02 012 008.000	105 Chisholm St	Dawn M Renko	3458/743	3695/670
1522	04 09 32 02 012 009.000	109 Chisholm St	Cam Jones	3335/448	3666/305
1523	04 09 32 02 012 010.000	111 Chisholm St	William Jason & Shirley Jean Willis	1900/332	3507/351
1524	04 09 32 02 012 011.000	115 Chisholm St	Jennifer C Brown	3379/894	3628/122
1525	04 09 32 02 012 013.000	117 Chisholm St	Anne R Adair	1310/424	3507/341
1526	04 09 32 02 012 014.000	121 Chisholm St	Elton D Linzy	368/770	3507/331
1527	04 09 32 02 012 015.000	1 Johnson St	Rosetta Dejarnette	2102/902	3507/321
1528	04 09 32 02 012 016.000	3 Johnson St	Jeff B Wiswall	824/381	3507/311
1529	04 09 32 02 013 001.000	118 Chisholm St	Yolanda Wilson	3827/22	3910/335
1530	04 09 32 02 013 003.000	114 Chisholm St	Terrill M Jorgensen	3300/552	3619/115
1531	04 09 32 02 013 004.000	112 Chisholm St	Jane Hobson	2741/160	3507/291
1532	04 09 32 02 013 005.000	110 Chisholm St	Levi Richardson	2906/564	3507/281
1533	04 09 32 02 013 006.000	100 Chisholm St	Billy E & Carolyn A Berry	2996/218	3507/271
1534	04 09 32 02 013 006.001	106 Chisholm St	B E Williamson	339/769	3507/261
1535	04 09 32 02 013 008.000	10 Chisholm St	James Reese Jr	2341/362	3507/251
1536	04 09 32 02 013 009.000	6 Chisholm St	Billy E & Carolyn Berry	2996/218	3507/241
1537	04 09 32 02 013 010.000	2 Chisholm St	Nina Lowry Miszkiel	1963/455	3507/231
1538	04 09 32 02 013 011.000	2736 Lower Wetumpka Rd	Harold L. Bellach as Attorney in Fact for Dorothy C. Bellach Trust	2054/543	3560/734
1539	04 09 32 02 013 012.000	2718 Lower Wetumpka Rd	Hershel S Cook & Peggy C Smith	2025/957	3507/221
1540	04 09 32 02 013 014.000	0 Broadway & Lower Wetumpka Rd	City of Montgomery	263/187	3706/668
1541	04 09 32 02 013 015.000	7 Broadway St	Henry J & Annice K Little	85/594	3521/357
1542	04 09 32 02 013 016.000	9 Broadway St	Ruby J Wilson	53/679	3521/327

Table A1  
Coliseum Boulevard Plume - Executed Properties  
As of 12/31/2011

Count	Parcel Number	Property Address	Covenant Executed by:	Deed Book & Page	Covenant Book & Page
1543	04 09 32 02 013 017.000	11 Broadway St	Ruby Jewell Wilson	472/516	3520/516
1544	04 09 32 02 013 018.000	13 Broadway St	Christina L Tumilson	2206/341	3507/211
1545	04 09 32 02 013 020.000	17 Broadway St	Mary A Liles	1048/833	3507/201
1546	04 09 32 02 013 020.001				N/A
1547	04 09 32 02 013 021.000	21 Broadway St	Lester F & Cathy H Compton	1442/955	3507/191
1548	04 09 32 02 013 021.001	19 Broadway St	Lester F & Cathy H Compton	1213/219	3507/181
1549	04 09 32 02 013 022.000	105 Broadway St	Nina Lowry Miszkiel	1872/619	3507/171
1550	04 09 32 02 013 023.000	107 Broadway St	Harry & Ida Corbin	250/12	3507/161
1551	04 09 32 02 013 024.000	109 Broadway St	Harry A & Ida Ruth Corbin	1180/70	3507/151
1552	04 09 32 02 013 025.000	111 Broadway St	Zora M Dickey	33/907	3521/297
1553	04 09 32 02 013 026.000	115 Broadway St	Simuel Sippial III	2883/794	3507/141
1554	04 09 32 02 013 027.000	117 Broadway St	Jimmie Anderson & Flore Anderson	3213/922	3649/880
1555	04 09 32 02 013 028.000	119 Broadway St	Marvin & Edna G Maddox	498/144	3520/456
1556	04 09 32 02 013 029.000	121 Broadway St	Margaret Ann McGuire & Lauvone B Turner	2136/616	3507/131
1557	04 09 32 02 014 001.000	118 Broadway St	Shanta Harris	2702/500	3507/121
1558	04 09 32 02 014 003.000	110 Broadway St	Clifford A & Dorothy Ann St. John	421/362	3588/890
1559	04 09 32 02 014 003.001	106 Broadway St	Paul A & Joanne J St. John	2617/967	3507/111
1560	04 09 32 02 014 004.000	18 Broadway St B	Paul & Joanne St. John	2688/237	3696/92
1561	04 09 32 02 014 005.000	18 Broadway St	Jackie D Stovall	2028/401	3507/101
1562	04 09 32 02 014 006.000	16 Broadway St	Wilson M Kittrell	2817/87	3611/579
1563	04 09 32 02 014 007.000	12 Broadway St	Glenda & Russell Antonio Blackmon	2024/925	3508/11
1564	04 09 32 02 014 008.000	10 Broadway St	Sara Jo Bagley	2360/933	3508/21
1565	04 09 32 02 014 009.000	8 Broadway St	John C Ouellette	3304/883	3639/255
1566	04 09 32 02 014 010.000	6 Broadway St	Interstate Oil Company Inc	2066/194	3508/41
1567	04 09 32 02 014 011.000	2 Broadway St	Interstate Oil Company Inc	2389/106	3502/191
1568	04 09 32 02 014 012.000	2660 & 2668 Lower Wetumpka Rd	Barbara Britton and Evelyn B. Stutts	1767/434	3554/609
1569	04 09 32 02 014 013.000	2656 Lower Wetumpka Rd	Barbara Britton and Evelyn B. Stutts	1767/434	3611/599
1570	04 09 32 02 014 014.000	2650 Lower Wetumpka Rd	Henry Zeigler & Bess Zeigler	2423/781	3552/640
1571	04 09 32 02 014 015.000	2644 Lower Wetumpka Rd	Arch Nealie McCoy & Patricia H. McCoy	1145/707	3554/683
1572	04 09 32 02 014 016.000	0 Lower Wetumpka Rd	Arch Nealie and Patricia H. McCoy	3385/980	3554/685
1573	04 09 32 02 014 017.000	2628 Lower Wetumpka Rd	Grady E. Hicks Jr.	1777/799	3554/651
1574	04 09 32 02 014 019.000	2622 Lower Wetumpka Rd	Grady E. Hicks Jr.	2994/174	3554/649
1575	04 09 32 02 014 020.000	2612 Lower Wetumpka Rd	Boys and Girls Clubs of Montgomery Inc.	263/707	3556/640
1576	04 09 32 02 014 021.000	(Rear of) 0 Broadway St			N/A
1577	04 09 32 02 014 025.000	0 Harold St	City of Montgomery	517/3	3706/650
1578	04 09 32 02 015 001.000	3469 Cotton St	Edward F & Gertrude O Stewart	2775/26	3508/51
1579	04 09 32 02 015 002.000	3463 Cotton St	RLH Homes, LLC	3871/104	4099/41
1580	04 09 32 02 015 003.000	1621 Champion St	Minnie Louise Snell Life Estate & Dorothy P Stanley	2033/108	3508/61

Table A1  
Coliseum Boulevard Plume - Executed Properties  
As of 12/31/2011

Count	Parcel Number	Property Address	Covenant Executed by:	Deed Book & Page	Covenant Book & Page
1581	04 09 32 02 015 004.000	1625 Champion St	Avis Scoggins	2802/633	3508/71
1582	04 09 32 02 015 005.000	1629 Champion St	Mary Clyde Woodruff	1694/928	3508/81
1583	04 09 32 02 015 006.000	1633 Champion St	William D & Nancy J Langford	2602/83	3508/91
1584	04 09 32 02 015 007.000	1637 Champion St	William D & Nancy J Langford	2128/504	3502/181
1585	04 09 32 02 015 008.000	1641 Champion St	William D Langford & Nancy J Bazzell	796/998	3521/617
1586	04 09 32 02 015 009.000	1645 Champion St	Randy G & Debra Gilbert	281/325	3508/101
1587	04 09 32 02 015 010.000	1649 Champion St	William & Melba Davis	2728/396	3507/902
1588	04 09 32 02 016 001.000	1728 Harold St	Tammy L Haney & Charles E Thomas-Walker	3074/117	3628/137
1589	04 09 32 02 016 002.000	1724 Harold St	William W & Rovena J Frederick	481/362	3507/912
1590	04 09 32 02 016 003.000	1720 Harold St	Harold J & Peggy S Sheffield	378/582	3649/828
1591	04 09 32 02 016 004.000	1716 Harold St	Montala LLC	3345/295	3639/249
1592	04 09 32 02 016 005.000	1712 Harold St	Source Holdings LLC	3101/479	3639/252
1593	04 09 32 02 016 006.000	1708 Harold St	Michelle Knowles	3632/28	3706/635
1594	04 09 32 02 016 007.000	3472 Cotton St	Charles W & Sheri K Beauchamp	1532/191	3507/952
1595	04 09 32 02 016 008.000	3468 Cotton St	Robert E & Teresa G Davis	912/562	3507/962
1596	04 09 32 02 016 009.000	3462 Cotton St	Charles W Hamilton	1364/901	3507/972
1597	04 09 32 02 016 010.000	3456 Cotton St	William T Holley	2496/200	3507/982
1598	04 09 32 02 016 011.000	3452 Cotton St	Joseph and Veronica King	2864/479	3508/1
1599	04 09 32 02 016 012.000	1707 Champion St	Randall D & Teresa L Duprel	2857/214	3507/802
1600	04 09 32 02 016 013.000	1711 Champion St	M George Cagle	2627/390	3507/812
1601	04 09 32 02 016 014.000	1715 Champion St	David I & Christopher D Beard	2118/270	3507/822
1602	04 09 32 02 016 015.000	1719 Champion St	Charles W & Elba J Bradley	502/286	3507/832
1603	04 09 32 02 016 016.000	1723 Champion St	Charles Wayne Bradley	158/365	3507/842
1604	04 09 32 02 016 017.000	1727 Champion St	George Durwood Tice Life Estate & William Gordon Summers Jr	1039/46	3534/233
1605	04 09 32 02 017 001.000	1730 Champion St	Juno Properties, LLC	3026/583	3507/852
1606	04 09 32 02 017 002.000	1724 Champion St	Joan W Buckingham	3409/220	3639/246
1607	04 09 32 02 017 003.000	1718 Champion St	Ronald D & Catherine D Davenport	279/582	3507/872
1608	04 09 32 02 017 004.000	1714 Champion St	John M Shirley	2329/237	3507/882
1609	04 09 32 02 017 005.000	1710 Champion St	Larry Morgan Cauthen	1378/193	3507/892
1610	04 09 32 02 017 006.000	1706 Champion St	Timothy D Burgett	2580/299	3507/702
1611	04 09 32 02 017 007.000	3424 Cotton St	Southwest Investments, LLC	3446/968	3628/140
1612	04 09 32 02 017 008.000	3420 Cotton St	Jimmie L & Donna Thomas	2326/708	3507/722
1613	04 09 32 02 017 009.000	3416 Cotton St	Sue Driver Eiland	83/793	3531/907
1614	04 09 32 02 018 001.000	3419 Cotton St	William Douglas & Marilyn Ruth Little	556/99	3507/732
1615	04 09 32 02 018 002.000	3425 Cotton St	Teresa M Davis	2329/458	3507/742
1616	04 09 32 02 018 003.000	1644 Champion St	Joette Bazzell	1912/586	3508/616
1617	04 09 32 02 018 004.000	1640 Champion St	Edward & Marietta Ginger Willcoxon	1567/190	3507/752

Table A1  
Coliseum Boulevard Plume - Executed Properties  
As of 12/31/2011

Count	Parcel Number	Property Address	Covenant Executed by:	Deed Book & Page	Covenant Book & Page
1618	04 09 32 02 018 005.000	1636 Champion St	Loretta Pierce	3267/182	3564/560
1619	04 09 32 02 018 006.000	1632 Champion St	Thomas Jerry & Patricia Gail Mercer	345/208	3507/762
1620	04 09 32 02 018 007.000	1628 Champion St	William M Wood	466/966	3507/772
1621	04 09 32 02 018 008.000	1624 Champion St	Deyone S Robinson & Noella London	3063/504	3507/782
1622	04 09 32 02 018 009.000	1620 Champion St	John and Nancie McQueen	3072/636	3588/900
1623	04 09 32 02 018 010.000	1616 Champion St	Michael W Eggers	2482/358	3507/612
1624	04 09 32 02 018 011.000	1612 Champion St	Felix L & Elizabeth M Harris	1297/169	3507/792
1625	04 09 32 02 018 012.000	1608 Champion St	Donald J & Ruby D Johnson	155/444	3521/647
1626	04 09 32 02 018 013.000	1604 Champion St	Sherry D Headley	1858/844	3507/622
1627	04 09 32 02 018 014.000	1600 Champion St	Bruce A & Lizzie H Hembree	1699/270	3507/632
1628	04 09 32 03 001 001.000	1729 Crouson St	Estate of Early B. Young	651/250	3507/642
1629	04 09 32 03 001 002.000	1723 Crouson St	Clarence Lee Jr & Ruth R Duffee	378/118	3520/786
1630	04 09 32 03 001 003.000	1721 Crouson St	Rudolf A Minoot & Grace M Minoot	3104/79	3619/55
1631	04 09 32 03 001 004.000	1719 Crouson St	Rudolf A Minoot & Grace M Minoot	3177/885	3619/58
1632	04 09 32 03 001 005.000	1717 Crouson St	Bill Fuller	2030/50	3507/652
1633	04 09 32 03 001 006.000	1715 Crouson St	Robert Wayne & Wanda Gail Bazzell	2776/362	3507/662
1634	04 09 32 03 001 007.000	1709 Crouson St	Patricia Ann Brothers	2529/867	3507/672
1635	04 09 32 03 001 008.000	1703 Crouson St	Jennifer Lindsey & Jimmy Lindsey Jr	3537/232	3616/58
1636	04 09 32 03 002 001.000	1673 Crouson St	Lakisha Iverson and Chris Iverson	3868/15	3970/787
1637	04 09 32 03 002 002.000	1667 Crouson St	Sarah Phelan & Claude Bassell	3220/189	3616/55
1638	04 09 32 03 002 003.000	1665 Crouson St	Lee R Brown	421/909	3508/576
1639	04 09 32 03 002 003.001	1663 Crouson St	Richard C Jr & Barbara Jean Clanton	2482/654	3508/586
1640	04 09 32 03 002 004.000	1659 Crouson St	Scottie Harrelson	3083/798	3508/596
1641	04 09 32 03 002 005.000	1655 Crouson St	Robert E & Pamela S Walters	747/399	3508/606
1642	04 09 32 03 002 005.001	1651 Crouson St	Michael Wayne Chastain	961/329	3503/818
1643	04 09 32 03 002 006.000	1645 Crouson St	Harry Anderson & Edward S Anderson	1927/492	3503/828
1644	04 09 32 03 002 007.000	1639 Crouson St	Edward Lee & Ginger Scott Willcoxon	1572/959	3508/556
1645	04 09 32 03 002 008.000	1627 Crouson St	Jerry & Ronda Gay Ward	1128/713	3508/546
1646	04 09 32 03 002 009.000	1623 Crouson St	Walter L & Rosalie R McKnight	2724/134	3508/536
1647	04 09 32 03 002 010.000	1619 Crouson St	Christine King	3469/204	3616/49
1648	04 09 32 03 002 011.000	1615 Crouson St	William Arthur & Terry Wayne Defee	1742/301	3508/516
1649	04 09 32 03 003 001.000	1601 Crouson St	V. F. Johnson	1150/743	3554/687
1650	04 09 32 03 003 003.000	1601 & 1605 Lower Wetumpka Rd	Vernon F Johnson	706/657	3554/689
1651	04 09 32 03 004 001.000	2553 Lower Wetumpka Rd	Bama, LLC	3076/489	3951/727
1652	04 09 32 03 004 001.001	2551 Lower Wetumpka Rd	John Barry Sullivan and Alesia G Sullivan	1730/442	3649/865
1653	04 09 32 03 004 002.000	2545 & 2549 Lower Wetumpka Rd	B&R Materials, Wrecker & Recovery Co., Inc.	3516/803	3706/641
1654	04 09 32 03 004 002.001	2551 Lower Wetumpka Rd	John Barry Sullivan, Donna G. Sullivan and Alesia G. Sullivan Simmons	729/506	3649/853



Table A1  
Coliseum Boulevard Plume - Executed Properties  
As of 12/31/2011

Count	Parcel Number	Property Address	Covenant Executed by:	Deed Book & Page	Covenant Book & Page
1655	04 09 32 03 004 003.000	2535 Lower Wetumpka Rd	Thomas Harvest	3038/243	3553/911
1656	04 09 32 03 004 004.000	2511 & 2515 Lower Wetumpka Rd	John B Simmons Jr as Trustee of the John B Simmons Jr Trust	271/93	3554/657
1657	04 09 32 03 004 004.001	2519 Lower Wetumpka Rd	John B Simmons Jr	1643/22	3554/659
1658	04 09 32 03 004 005.000	(N of) 0 Boyd Rd	John B Simmons Jr	1643/22	3554/693
1659	04 09 32 03 004 005.001	22 Boyd St	Donald A. Moore Sr.	1715/868	3552/650
1660	04 09 32 03 004 005.002	0 Boyd St	John B Simmons Jr	1643/22	3554/661
1661	04 09 32 03 004 007.001	2501 Lower Wetumpka Rd	John B Simmons Jr	3322/794	3553/701
1662	04 09 32 03 004 008.000	2481 Lower Wetumpka Rd	Sam Osamuyi Osemwota	3227/589	3649/913
1663	04 09 32 03 004 009.000	0 Boyd St	Maves Scarborough	1349/419	3586/584
1664	04 09 32 03 004 010.000	25 Boyd St	Donald A Moore Sr	608/715	3554/805
1665	04 09 32 03 004 010.001	21 Boyd St	Odie C. Culp Trustee	2459/898	3553/913
1666	04 09 32 03 004 011.000	29 Boyd St	Diana E. Moore & Donald A. Moore, Sr.	770/470	3554/695
1667	04 09 32 03 004 012.000	0 Boyd St	Donald A Sr & Diana E Moore	684/612	3554/697
1668	04 09 32 03 004 013.000	0 Royal Park St	Adell Flynn	1145/393	3554/807
1669	04 09 32 03 004 014.000	1511 Royal Park St	Adell Flynn	388/3	3554/771
1670	04 09 32 03 004 015.000	1515 Royal Park St	Mary J. Gray as Attorney in Fact for Louisiana "Lucy" Huffman	1491/25	3553/873
1671	04 09 32 03 004 016.000	1521 Royal Park St	Marcel Harris & Roosevelt Duncan	1013/250	3666/323
1672	04 09 32 03 004 017.000	1527 Royal Park	Roosevelt Pettiway	992/182	3594/151
1673	04 09 32 03 004 018.000	2465 Lower Wetumpka Rd	Roosevelt Pettiway	420/862	3594/131
1674	04 09 32 03 004 019.000	0 Lower Wetumpka Rd	Roosevelt Pettiway	538/826	3594/129
1675	04 09 32 03 004 020.000	1530 Royal Park	Robert Bates	3575/721	3843/476
1676	04 09 32 03 004 021.000	1518 Royal Park Dr	Patrick G. McGilberry	1582/904	3553/797
1677	04 09 32 03 004 022.000	1514 Royal Park	John B Simmons Jr	2781/254	3554/633
1678	04 09 32 03 004 023.000	1510 Royal Park St	Joseph Pettus & Dwayne Lamar Pettus	2913/922	3599/561
1679	04 09 32 03 004 024.000	0 Royal Park St	Joseph Pettus & Dwayne Lamar Pettus	2913/922	3560/752
1680	04 09 32 03 004 025.000	2457 Lower Wetumpka Rd	LAL, Inc.	2987/611	4148/478
1681	04 09 32 03 004 026.000	2451 Lower Wetumpka Rd	Edward S. Lupian & Melissa L. Ott	3470/721	3554/785
1682	04 09 32 03 004 027.000	0 Lower Wetumpka Rd	Edward S. Lupian & Melissa L. Ott	3470/722	3554/783
1683	04 09 32 03 004 028.000	0 Lower Wetumpka Rd	Doyle W. Bingham & Donna M. Bingham	1608/422	3551/626
1684	04 09 32 03 004 029.000	0 Lower Wetumpka Rd	Doyle W. Bingham & Donna M. Bingham	1608/422	3551/624
1685	04 09 32 03 004 029.001	2439 Lower Wetumpka Rd	Doyle W. Bingham & Donna M. Bingham	1608/422	3551/622
1686	04 09 32 03 004 031.000	2443 Lower Wetumpka Rd	Doyle W. Bingham & Donna M. Bingham	1608/422	3551/527
1687	04 09 32 03 004 032.000	2435 Lower Wetumpka Rd	Marie L. Smilie	1637/576	3551/620
1688	04 09 32 03 004 033.000	2427 Lower Wetumpka Rd	Roosevelt Pettiway	1709/936	3594/139
1689	04 09 32 03 004 034.000	2421 Lower Wetumpka Rd	Roosevelt Pettiway	1709/936	3594/137
1690	04 09 32 03 004 035.000	0 Lower Wetumpka Rd	Roosevelt Pettiway	3206/754	3594/135

Table A1  
Coliseum Boulevard Plume - Executed Properties  
As of 12/31/2011

Count	Parcel Number	Property Address	Covenant Executed by:	Deed Book & Page	Covenant Book & Page
1691	04 09 32 03 004 037.000	2409 Lower Wetumpka Rd	Bob C. Lucas	2374/492	3990/271
1692	04 09 32 03 004 038.000	2405 Lower Wetumpka Rd	Coy Dixon, Jr. and John Dixon	329/467	3554/707
1693	04 09 32 03 004 039.000	2401 Lower Wetumpka Rd	Bob C. Lucas	3361/745	3990/276
1694	04 09 32 03 004 041.000	0 Lower Wetumpka Rd	Curtis Lee Jeter	1494/248	3552/638
1695	04 09 32 03 004 051.000	0 Lower Wetumpka Rd	North Montgomery Materials LLC	3885/243	3890/734
1696	04 09 32 03 005 001.000	(W of) 0 Lower Wetumpka Rd	Christian Testing Laboratories, Inc.	1824/755	3554/781
1697	04 09 32 03 005 002.000	3529 Jason Ct	Raines Management, Inc.	3049/315	3553/745
1698	04 09 32 03 005 002.001	3525 Jason Ct	Gorman-Massey Group, LLC	3351/510	3552/592
1699	04 09 32 03 005 002.002	3521 Jason Ct	Raines Management, Inc.	3190/347	3553/747
1700	04 09 32 03 005 002.003	3517 Jason Ct	Yvonne H. Morris	1366/573	3551/816
1701	04 09 32 03 005 002.005	3509 Jason Ct	Constance Daniels	1366/584	3554/733
1702	04 09 32 03 005 002.006	3505 Jason Ct	Family Mortgage Financing, Inc.	1339/572	3553/757
1703	04 09 32 03 005 002.007	3517 Manley Dr	Dorell Owens	3513/785	3611/539
1704	04 09 32 03 005 002.008	3513 Manley Dr	Dorell Owens	3513/773	3611/541
1705	04 09 32 03 005 002.009	3509 Manley Dr	Dorell Owens	3513/797	3611/543
1706	04 09 32 03 005 002.010	3505 Manley Dr	David Herman	2059/45	3616/37
1707	04 09 32 03 005 002.011	3501 Manley Dr	David Herman	2059/45	3616/40
1708	04 09 32 03 005 002.012	3500 Manley Dr	Family Mortgage Financing, Inc.	1384/869	3553/759
1709	04 09 32 03 005 002.013	3504 Manley Dr	Mary Hooks Brown	1385/531	3551/600
1710	04 09 32 03 005 002.014	3508 Manley Dr	Family Mortgage Financing, Inc.	1414/968	3552/568
1711	04 09 32 03 005 002.015	3512 Manley Dr	Rent To Buy Homes, Inc.	1342/930	3552/600
1712	04 09 32 03 005 002.016	3516 Manley Dr	Rent To Buy Homes, Inc.	1342/930	3552/602
1713	04 09 32 03 005 002.017	3520 Manley Dr	Lula Mae Young	1706/260	3554/739
1714	04 09 32 03 005 002.018	3524 Manley Dr	Rent to Buy Homes Inc.	3235/10	3628/134
1715	04 09 32 03 005 002.019	3528 Manley Dr	Rent To Buy Homes Inc	1342/930	3508/396
1716	04 09 32 03 005 002.020	3532 Manley Dr	Alberta Brown Tyus	2492/180	3508/386
1717	04 09 32 03 005 002.021	3536 Manley Dr	Foraines Management Inc	1347/286	3508/376
1718	04 09 32 03 005 002.022	3540 Manley Dr	Foraines Management Inc	1347/286	3611/589
1719	04 09 32 03 005 002.023	3544 Manley Dr	Maxine Jones	1348/444	3508/356
1720	04 09 32 03 005 002.024	3548 Manley Dr	Emmett Lee Woods	1330/985	3508/346
1721	04 09 32 03 005 002.025	3552 Manley Dr	Joel Wayne Butler	2319/566	3508/336
1722	04 09 32 03 005 002.026	3556 Manley Dr	Deloris Hunter	1321/276	3508/326
1723	04 09 32 03 005 002.027	3560 Manley Dr	Beverly A Jones	1340/604	3508/316
1724	04 09 32 03 005 002.028	3564 Manley Dr	Dorell Owens	3533/252	3619/61
1725	04 09 32 03 005 002.029	3549 Manley Dr	Eddie & Jecynthia B Woods	1675/568	3508/496
1726	04 09 32 03 005 002.030	3545 Manley Dr	Evelyn D & Frank A Bean	1664/128	3508/486
1727	04 09 32 03 005 002.031	3541 Manley Dr	Della M Cosby Mason	3218/507	3639/53
1728	04 09 32 03 005 002.032	3537 Manley Dr	Arthur Lee & Letha Franklin Williams	2816/869	3508/476

Table A1  
Coliseum Boulevard Plume - Executed Properties  
As of 12/31/2011

Count	Parcel Number	Property Address	Covenant Executed by:	Deed Book & Page	Covenant Book & Page
1729	04 09 32 03 005 002.033	3533 Manley Dr	Alegna de Montgomery, LLC	3566/141	3628/131
1730	04 09 32 03 005 002.034	3529 Manley Dr	George R & Laura M Hargrove	1518/349	3508/456
1731	04 09 32 03 005 002.035	3525 Manley Dr	Family Mortgage Financing, Inc.	1341/369	3553/761
1732	04 09 32 03 005 002.036	3521 Manley Dr	Johnny Ray May & Mattie Dean Miller	3499/867	3554/741
1733	04 09 32 03 005 002.037	3520 Jason Ct	Charles W. Hamilton	1736/899	3643/705
1734	04 09 32 03 005 002.038	3528 Jason Ct	Charles W. Hamilton	1736/899	3643/703
1735	04 09 32 03 005 002.039	3548 Jason Ct	Charles W Hamilton	1736/899	3508/286
1736	04 09 32 03 006 001.000	1672 Crouson St	Terry R & Kelly Ann Gaines	2113/890	3508/276
1737	04 09 32 03 006 002.000	1668 Crouson St	Pamela A Smith	1210/57	3508/266
1738	04 09 32 03 006 003.000	3321 Cotton St	Bodden Properties LLC	1916/91	3508/256
1739	04 09 32 03 006 004.000	0 Crouson St	Gilbert Dunn	1808/944	3502/171
1740	04 09 32 03 006 004.001	1664 Crouson St	Harry A Anderson & Rhonda A Elliott	2172/169	3508/246
1741	04 09 32 03 006 005.000	1660 Crouson St	Mattie Lee Lindsey	1661/571	3508/226
1742	04 09 32 03 006 006.000	1648 Crouson St	Minerva R Barlow	3415/399	3616/52
1743	04 09 32 03 006 007.000	1644 Crouson St	Annie Jo Powell	465/603	3508/216
1744	04 09 32 03 006 008.000	1640 Crouson St	Daniel T Henderson	3255/211	3978/383
1745	04 09 32 03 006 009.000	1636 Crouson St	Oliver J Hamilton	2769/639	3503/798
1746	04 09 32 03 006 010.000	1632 Crouson St	Herb Jr and Stephanie Soto	2943/947	3503/768
1747	04 09 32 03 006 011.000	1628 Crouson St	Helen James	2621/180	3503/778
1748	04 09 32 03 006 012.000	1624 Crouson St	Allis M Blanchard	3421/291	3666/290
1749	04 09 32 03 006 013.000	1620 Crouson St	Kenneth J. Powers	3062/472	3503/758
1750	04 09 32 03 006 014.000	1616 Crouson St	Frank Kerry Ray	432/531	3503/748
1751	04 09 32 03 006 015.000	1612 Crouson St	James Lee & Hazel S Roberson	117/817	3521/637
1752	04 09 32 03 006 016.000	1608 Crouson St	Brenda C Tillery	1720/888	3503/738
1753	04 09 32 03 006 017.000	1604 Crouson St	C D & Carol D Allen	321/922	3503/708
1754	04 09 32 03 006 018.000	1600 Crouson St	V. F. Johnson	642/441	3554/691
1755	04 09 32 03 006 020.000	2568 Lower Wetumpka Rd	Alan B. Hall	3483/205	3567/423
1756	04 09 32 03 006 021.000	2556 Lower Wetumpka Rd	Alan B. Hall	3483/205	3567/429
1757	04 09 32 03 006 022.000	1601 Yarbrough St	Alan B. Hall	3483/205	3567/425
1758	04 09 32 03 006 023.000	1605 Yarbrough St	Ronald Gary Brown II	3577/422	3616/46
1759	04 09 32 03 006 024.000	1609 Yarbrough St	Monica S Mcdaniel	3099/501	3639/111
1760	04 09 32 03 006 025.000	1613 Yarbrough St	Michele Rose Beurrier	1518/719	3503/728
1761	04 09 32 03 006 026.000	1617 Yarbrough St	Ronald Gary Brown II	3028/540	3503/678
1762	04 09 32 03 006 027.000	1621 Yarbrough St	Zuheerah Muhammad	3033/243	3503/688
1763	04 09 32 03 006 028.000	1625 Yarbrough St	Gerald R & Martha F Rogers	718/447	3503/698
1764	04 09 32 03 006 029.000	1629 Yarbrough St	Jimmie L Randall	2301/996	3503/668
1765	04 09 32 03 006 030.000	1633 Yarbrough St	Bruce C Collins & Debra E Collins	3354/382	3970/792
1766	04 09 32 03 006 031.000	1637 Yarbrough Ct N	Kissie L Mack & Reginald L Smiley	3007/658	3503/648

Table A1  
Coliseum Boulevard Plume - Executed Properties  
As of 12/31/2011

Count	Parcel Number	Property Address	Covenant Executed by:	Deed Book & Page	Covenant Book & Page
1767	04 09 32 03 006 032.000	1641 N Yarbrough Court	Thien Ngo and Mai Thi Tran	3612/547	3751/924
1768	04 09 32 03 006 033.000	1645 Yarbrough Ct	Darold Boyd	2926/16	3503/928
1769	04 09 32 03 006 034.000	1649 Yarbrough Ct	Kimbrow and Slauson Properties, LLC	2840/56	3503/918
1770	04 09 32 03 006 035.000	1653 Yarbrough Ct	Source Holdings LLC	3101/479	3639/117
1771	04 09 32 03 006 036.000	1657 Yarbrough St	R Lamar Rawlinson	2143/155	3503/888
1772	04 09 32 03 006 037.000	1667 Yarbrough St	Mary Gray & Gene Pettus	2398/43	3503/898
1773	04 09 32 03 006 038.000	0 Yarbrough St	Steven P Jackson	2428/799	3502/161
1774	04 09 32 03 006 039.000	1673 Yarbrough St	Steven P Jackson	2428/799	3503/908
1775	04 09 32 03 006 040.000	1683 Yarbrough St	William S Mooneyham	2941/473	3503/858
1776	04 09 32 03 006 040.001	0 Yarbrough St	William S Mooneyham	2941/473	3503/868
1777	04 09 32 03 006 040.002	0 Yarbrough St	William S Mooneyham	2941/473	3503/878
1778	04 09 32 03 006 041.000	1691 Yarbrough St	Lynell Nassetta & Mark Silva	3330/614	3618/962
1779	04 09 32 03 006 042.000	1695 Yarbrough St	Bessie D. Zeigler	2683/156	3554/775
1780	04 09 32 03 006 043.000	3313 Cotton St	John Daniel Hutcheson	3194/370	3628/143
1781	04 09 32 03 007 001.000	1728 Crouson St	Charles Wright	2779/365	3552/596
1782	04 09 32 03 007 002.000	1724 Crouson St	William K. Weatherly, Jr. & Karen P. Weatherly	1259/313	3553/751
1783	04 09 32 03 007 003.000	1722 Crouson St	John B & Hallie H Blake	416/209	3520/796
1784	04 09 32 03 007 004.000	1720 Crouson St	Richard Lamar & Jewell M Ingle	557/194	3520/806
1785	04 09 32 03 007 005.000	1716 Crouson St	V F Johnson	1178/938	3503/528
1786	04 09 32 03 007 006.000	1714 Crouson St	Frank P & Becky B Bozeman	2804/783	3503/508
1787	04 09 32 03 007 007.000	1708 Crouson St	Frank P & Bessie L Bozeman	172/840	3521/597
1788	04 09 32 03 007 008.000	1702 Crouson St	Vernon F & Linda Marie Johnson	21/593	3521/607
1789	04 09 32 03 007 009.000	1701 Yarbrough St	Yarbrough Street Baptist Church	387/480	3599/618
1790	04 09 32 03 007 010.000	1737 (A & B) Yarbrough St	Rhonda Elliot	2505/920	3551/824
1791	04 09 32 03 007 010.001	1735 Yarbrough St	Doris Knight	1870/791	3843/473
1792	04 09 32 03 008 001.000	1738 Yarbrough St	Terry V. Tatum	3252/863	3551/604
1793	04 09 32 03 008 002.000	1734 Yarbrough St	Helen E. Johnson & Connie L. Johnson	3432/457	3586/564
1794	04 09 32 03 008 003.000	1728 Yarbrough St	A J Wilson	80/338	3553/909
1795	04 09 32 03 008 004.000	1720 Yarbrough St	Yarbrough Street Baptist Church	48/38	3599/616
1796	04 09 32 03 008 005.000	1714 Yarbrough St	Kenneth Paul Turman & David Stanley Turman	2811/245	3828/157
1797	04 09 32 03 008 006.000	1710 Yarbrough St	Robert J. Campbell	1734/475	3618/948
1798	04 09 32 03 008 007.000	1706 Yarbrough St	Sierra Clinics, Inc.	3089/516	3618/988
1799	04 09 32 03 008 008.000	1702 Yarbrough St	Sandra L. Norrell	1530/663	3553/753
1800	04 09 32 03 008 009.000	3216 Cotton St	Harry Anderson & Jack W. Anderson	1445/105	3567/415
1801	04 09 32 03 008 010.000	3212 Cotton St	Wade T. Wiley & Emma L. Wiley	2130/399	3553/755
1802	04 09 32 03 008 011.000	3208 Cotton St	Pamela U. Foster	2414/723	3554/699
1803	04 09 32 03 008 012.000	3204 Cotton St	Marion T Mcfarland	392/574	3551/828
1804	04 09 32 03 008 013.000	1805 Rigby St	Alabama Cornerstone Group, LLC	3822/985	3962/238

Table A1  
Coliseum Boulevard Plume - Executed Properties  
As of 12/31/2011

Count	Parcel Number	Property Address	Covenant Executed by:	Deed Book & Page	Covenant Book & Page
1805	04 09 32 03 008 014.000	1809 Rigby St	Jeffery Rogers	2720/130	3554/747
1806	04 09 32 03 008 015.000	1817 Rigby St	Linda C. Ryals and Kimberly Ryals	3475/542	3554/705
1807	04 09 32 03 008 016.000	0 Rigby St	Tammy Grubbs Rauch	2616/847	3639/120
1808	04 09 32 03 008 017.000	1833 Rigby St	Anita M. Graydon	1303/646	3554/615
1809	04 09 32 03 009 001.000	1688 Yarbrough St	SEC Venture Group, LLC	3091/976	3556/632
1810	04 09 32 03 009 002.000	1686 Yarbrough St	Ronald Gary Brown II	3318/746	3551/818
1811	04 09 32 03 009 003.000	3217 Cotton St	Henry Zeigler & Bessie D. Zeigler	3515/743	3552/598
1812	04 09 32 03 009 004.000	3215 Cotton St	Jeff Wiswall	2375/893	3554/777
1813	04 09 32 03 009 005.000	1684 Yarbrough St	Estate of Frederick S. Young - Earl S. Young as Personal Representative	1557/6	3551/596
1814	04 09 32 03 009 005.001	1680 Yarbrough St	William S. Mooneyham	2941/473	3554/735
1815	04 09 32 03 009 006.000	1676 Yarbrough St	William S. Mooneyham	2941/475	3554/737
1816	04 09 32 03 009 007.000	1672 Yarbrough St	Hope N. Harris	2785/306	3554/701
1817	04 09 32 03 009 008.000	1668 & 1670 Yarbrough St	Estate of Frederick S. Young - Earl S. Young as Personal Representative	873/21	3551/598
1818	04 09 32 03 009 009.000	1664 Yarbrough St	Janet Roberts	1952/707	3553/737
1819	04 09 32 03 009 010.000	1660 Yarbrough St	Henry C. Harris & Joyce Faye Harris	380/669	3560/738
1820	04 09 32 03 009 011.000	1656 Yarbrough St	Clara G. Brooks	2205/108	3551/822
1821	04 09 32 03 009 012.000	1652 Yarbrough Ct S	Tonnie Cook	1089/395	3554/763
1822	04 09 32 03 009 014.000	1644 Yarbrough Ct	Bill Black Properties, LLC	2752/597	4038/461
1823	04 09 32 03 009 016.000	1636 Yarbrough St	L B & Melba Jean Woodruff	607/493	3833/638
1824	04 09 32 03 009 017.000	1632 Yarbrough St	Tammy Grubbs Rauch	3346/714	3639/114
1825	04 09 32 03 009 018.000	1628 Yarbrough St	Carl D. Fisher & Darnell Fisher	1079/91	3551/902
1826	04 09 32 03 009 019.000	1624 Yarbrough St	Juanita P. Moore & James G. Moore	2895/933	3554/765
1827	04 09 32 03 009 020.000	1620 Yarbrough St	Christine Tompkins	617/227	3551/580
1828	04 09 32 03 009 021.000	1616 Yarbrough St	Marilyn Davis	2586/732	3553/901
1829	04 09 32 03 009 022.000	1612 Yarbrough St	MGC Development, Inc.	3819/903	3833/635
1830	04 09 32 03 009 023.000	1608 Yarbrough St	Ronald Gary Brown II	3400/452	3551/900
1831	04 09 32 03 009 024.000	2520 Lower Wetumpka Rd	John B Simmons Jr as Trustee of the John B Simmons Jr Trust	196/41	3554/635
1832	04 09 32 03 009 024.001	0 Lower Wetumpka Rd	John B. Simmons	1536/402	3554/641
1833	04 09 32 03 009 025.000	1631 Rigby St	Jesse L. Douglas & Sarah L. Douglas	477/329	3970/797
1834	04 09 32 03 009 026.000	1635 Rigby St	Levi Richardson Jr	2636/86	3552/584
1835	04 09 32 03 009 027.000	1639 Rigby St	Steve A. Tucker & Mary Lisa Tucker	2542/165	3567/411
1836	04 09 32 03 009 028.000	1643 Rigby St	Philippe M. & Iris A. Moreau	3346/465	3586/568
1837	04 09 32 03 009 029.000	1647 Rigby St	Bobby Driver	541/737	3596/181
1838	04 09 32 03 009 030.000	1651 Rigby St	Donald A Moore & Diana E. Moore	84/704	3552/664
1839	04 09 32 03 009 031.000	1655 Rigby St	New Castle Home Group LLC	3482/321	3552/582

Table A1  
Coliseum Boulevard Plume - Executed Properties  
As of 12/31/2011

Count	Parcel Number	Property Address	Covenant Executed by:	Deed Book & Page	Covenant Book & Page
1840	04 09 32 03 009 032.000	1659 Rigby St	David Lynn Blanks	2179/440	3606/61
1841	04 09 32 03 009 033.000	1663 Rigby St	Shirley Ann Hicks	373/99	3554/761
1842	04 09 32 03 009 034.000	1667 Rigby St	Sharon E. Robinson	2100/485	3551/578
1843	04 09 32 03 009 035.000	1671 Rigby St	Eddie Mae France & Nathaniel Vinson	1343/500	3553/868
1844	04 09 32 03 009 036.000	1675 Rigby St	Paytonia Hudson	3509/419	4084/163
1845	04 09 32 03 009 037.000	1679 Rigby St	Stuart E. & Melissa P. Lawrence	3409/511	3552/580
1846	04 09 32 03 009 038.000	1683 Rigby St	Dwight E. Leary	1675/812	3553/903
1847	04 09 32 03 009 039.000	1687 Rigby St	Harry Anderson & Marcella S. Anderson	1376/605	3552/590
1848	04 09 32 03 009 040.000	1691 Rigby St	Rudolph V & Sarah K Pugh	93/973	3551/908
1849	04 09 32 03 009 041.000	1695 Rigby St	Richard Glenn Davis & Terry A. Davis	2017/964	3551/910
1850	04 09 32 03 009 042.000	1699 Rigby St	Wynora D. Hall	2531/753	3560/736
1851	04 09 32 03 009 043.000	3203 Cotton St	Bessie D. Zeigler	2683/152	3554/769
1852	04 09 32 03 009 043.001	3209 Cotton St	Estate of Frederick S. Young - Earl S. Young as Personal Representative	1506/165	3567/413
1853	04 09 32 03 010 001.000	1660 Rigby St	Nathalie Glenn	2243/893	3937/836
1854	04 09 32 03 010 002.000	1656 Rigby St	Marie B. Penn	1391/903	3563/189
1855	04 09 32 03 010 003.000	1652 Rigby St	Loretta C. Pierce	3294/577	3553/735
1856	04 09 32 03 010 004.000	1646 Rigby St	Zackery Lee Bethea	1862/336	3639/31
1857	04 09 32 03 010 005.000	1640 Rigby St	Zackery Lee Bethea	1862/335	3639/33
1858	04 09 32 03 010 006.000	1632 Rigby St	John B. Simmons	892/628	3554/631
1859	04 09 32 03 010 007.000	1624 Rigby St	Bessie D. Zeigler	2683/151	3552/636
1860	04 09 32 03 010 008.000	2516 Lower Wetumpka Rd	Roosevelt Pettitway	1641/698	3594/133
1861	04 09 32 03 010 009.000	2486 & 2478 Lower Wetumpka Rd	Betty White Green	302/270	3594/153
1862	04 09 32 03 010 010.000	2466 Lower Wetumpka Rd	Thomas Harvest	3835/590	3853/427
1863	04 09 32 03 010 011.000	0 Lower Wetumpka Rd	McNeill Family Partnership, LP	1712/789	3570/295
1864	04 09 32 03 010 012.000	0 Gibson St	McNeill Family Partnership, LP	1712/798	3570/293
1865	04 09 32 03 010 013.000	1517 Gibson St	Tommy Pierce	3267/111	3553/739
1866	04 09 32 03 010 013.001	1525 Gibson St	Tommy Pierce	3267/113	3553/741
1867	04 09 32 03 010 013.002	1529 Gibson St	Tommy R. Pierce	3013/327	3553/743
1868	04 09 32 03 010 013.003	1521 Gibson St	Sandra K. Fuqua	1224/105	3551/820
1869	04 09 32 03 010 014.000	1533 Gibson St	James E. Brown & Paula Brown	2705/533	3552/588
1870	04 09 32 03 010 015.000	1537 Gibson St	William M. Boyd	1027/442	3551/912
1871	04 09 32 03 010 016.000	1541 Gibson St	Tommy Pierce	3267/115	3553/727
1872	04 09 32 03 010 017.000	1545 Gibson St	Cynthia D. King	2718/250	3594/147
1873	04 09 32 03 010 018.000	1549 Gibson St	Adrienne C. Skeen	263/200	3554/827
1874	04 09 32 03 010 019.000	3201 Cloud St	Dorothy A. Glasscock	93/697	3553/771
1875	04 09 32 03 010 020.000	3211 Cloud Street	Dalida Daye Henle	3409/360	3780/220
1876	04 09 32 03 010 021.000	3215 Cloud St	Illena M. Reynolds	3263/280	3552/586



Table A1  
Coliseum Boulevard Plume - Executed Properties  
As of 12/31/2011

Count	Parcel Number	Property Address	Covenant Executed by:	Deed Book & Page	Covenant Book & Page
1877	04 09 32 03 010 022.000	3125 Cloud St	Mary W. Adams & Harrison J. Adams Jr.	2894/776	3560/750
1878	04 09 32 03 011 001.000	3171 Cotton St	Eduardo W. Covey & Jessica B. Covey	2561/633	3586/566
1879	04 09 32 03 011 002.000	3131 Cotton St	Fuller Belser, Jr	3620/340	3833/641
1880	04 09 32 03 011 003.000	1698 Rigby St	Juanita Hall	1888/14	3780/217
1881	04 09 32 03 011 004.000	1696 Rigby St	Rhonda McMinn	2578/979	3780/214
1882	04 09 32 03 011 005.000	1692 Rigby St	Richard Babbington	1971/445	3552/666
1883	04 09 32 03 011 006.000	1688 Rigby St	Minnie Ann Robinson	3531/455	3596/187
1884	04 09 32 03 011 007.000	1684 Rigby St	Lucille Hazel Shouse	91/187	3551/574
1885	04 09 32 03 011 008.000	1680 Rigby St	Doris E. Gavin	1636/638	3551/576
1886	04 09 32 03 011 009.000	1676 Rigby St	Blake E. Sanders & Kimberly Sanders	2755/829	3551/894
1887	04 09 32 03 011 010.000	1672 Rigby St	Joe Wayne Holder & Marilyn T. Holder	343/135	3551/896
1888	04 09 32 03 011 011.000	1668 Rigby St	Cynthia H. Grant and John A. Grant	3737/378	4103/898
1889	04 09 32 03 011 012.000	1664 Rigby St	Arunice A. Timmons	2315/265	3553/729
1890	04 09 32 03 011 013.000	3214 Cloud St	Robert Darrell Leach	980/265	3551/906
1891	04 09 32 03 011 014.000	3210 Cloud St	Illena M. Reynolds	3263/332	3554/617
1892	04 09 32 03 011 015.000	3200 Cloud St	Rekeshia L. Tyson	2379/319	3553/773
1893	04 09 32 03 011 019.000	1621 Gibson St	Tommy Pierce	3267/117	3553/775
1894	04 09 32 03 011 020.000	1625 Gibson St	Jimmy Devon Sanders & Linda Ruth Sweatt Sanders	1689/356	3552/618
1895	04 09 32 03 011 021.000	1629 Gibson St	Millennia Properties, LLC	3177/615	3616/43
1896	04 09 32 03 011 029.000	3127 Cotton St	John S Thompson & Linda P Thompson	610/495	3606/55
1897	04 09 32 03 012 004.000	1818 Rigby St	Thomas R. Guest & Sandra B. Guest	2856/335	3869/459
1898	04 09 32 03 012 005.000	1816 Rigby St	Bruce Johnson and Penelope Johnson	3525/490	3843/466
1899	04 09 32 03 012 006.000	3138 Cotton St	Estate of Frederick S. Young - Earl S. Young as Personal Representative	1092/151	3567/419
1900	04 09 32 03 018 005.000	1544 Gibson St	Barbara B. Fox	2559/459	3552/620
1901	04 09 32 03 018 006.000	1540 Gibson St	Johnny W. Fox and Barbara B. Fox	3532/183	3563/183
1902	04 09 32 03 018 007.000	1536 Gibson St	Richard W. Morris & Sharon H. Morris	1750/203	3554/619
1903	04 09 32 03 018 009.000	1524 Gibson St	Suzuiket & Felicia Sears	3385/479	3553/731
1904	04 09 32 03 018 009.001	1516 Gibson St	Berlene Nesbitt Eader	1491/599	3780/232
1905	04 09 32 03 018 009.002	1528 Gibson St	Scottie Lee Smith	2957/652	3586/558
1906	04 09 32 03 018 009.003	1520 Gibson St	Ronald Gary Brown II	2906/550	3551/904
1907	04 09 32 03 018 010.000	0 Gibson St	Estate of Fletcher Cooley - Carl Cooley and Nash Cooley as Administrators	2889/548	3554/787
1908	04 09 32 03 018 010.001	2440 Lower Wetumpka Rd	Russell Petroleum Corporation	1141/273	3618/991
1909	04 09 32 03 018 011.000	2436 Lower Wetumpka Rd	Estate of Pearl Nixon - Bessie Dorch as Personal Representative	348/543	3872/105
1910	04 09 32 03 018 037.000	0 Alduc Ct	Johnson & Sons Steel Inc.	2088/829	3554/637
1911	04 09 32 03 018 038.000	0 Alduc Ct	Johnson & Sons Steel Inc.	2088/829	3554/669

Table A1  
Coliseum Boulevard Plume - Executed Properties  
As of 12/31/2011

Count	Parcel Number	Property Address	Covenant Executed by:	Deed Book & Page	Covenant Book & Page
1912	04 09 32 04 001 001.000	3535 Fairground Rd	Marcy D Buras & Brett James Buras	3263/845	3706/638
1913	04 09 32 04 001 003.000	3424 Flintstone Ct	Jason P Nguyen	3177/567	3619/28
1914	04 09 32 04 001 004.000	3430 Flintstone Ct	4 M Real Estate Investment Company, LLC	3078/522	3503/838
1915	04 09 32 04 001 005.000	3437 Flintstone Ct	Ronald Lucy	3057/273	3503/848
1916	04 09 32 04 001 006.000	3450 East St	Truss B Bethea	1616/613	3503/498
1917	04 09 32 04 001 007.000	3446 East St	Christopher H Baker	2619/464	3503/488
1918	04 09 32 04 001 008.000	3440 East St	Nelson H & Frances C Fannin	1127/125	3503/478
1919	04 09 32 04 001 009.000	3434 East St	Carrie Thaggard & Estate of T L Thaggard	1767/628	3503/458
1920	04 09 32 04 001 010.000	3428 East St	Yoshiko Jernigan	619/36	3521/447
1921	04 09 32 04 001 011.000	3424 East St	Kimbro & Slauson Properties LLC	2504/898	3503/468
1922	04 09 32 04 001 012.000	3418 East St	Deborah D Marshall	3495/242	3695/673
1923	04 09 32 04 001 013.000	3414 East St	Ronald Gary Brown II	2451/477	3503/438
1924	04 09 32 04 001 014.000	2005 Yarbrough St	Lois W Spears	228/862	3521/567
1925	04 09 32 04 001 015.000	2011 Yarbrough St	Edward H & Ruby P Rawlinson	750/969	3503/628
1926	04 09 32 04 001 016.000	2107 Yarbrough Cir	Mark E Bellizio	1100/828	3503/618
1927	04 09 32 04 001 017.000	2111 Yarbrough Cir	David E Hyatt	904/942	3503/608
1928	04 09 32 04 001 018.000	2115 Yarbrough Cir	Martha A Timmons	3413/847	3715/799
1929	04 09 32 04 001 019.000	2119 Yarbrough Cir	Robert E & Jane D Lee	516/582	3520/686
1930	04 09 32 04 001 020.000	2123 Yarbrough Circle	Alan E. Bentley	3009/303	3615/692
1931	04 09 32 04 001 021.000	2127 Yarbrough Cir	Belinda Kay Martin	1258/116	3503/588
1932	04 09 32 04 001 023.000	2137 Yarbrough Cir	Robert H Przywieczerski	828/629	3503/578
1933	04 09 32 04 001 024.000	2143 Yarbrough Cir	Ellen G Irvine	2175/276	3503/558
1934	04 09 32 04 001 030.000	3507 Fairground Rd	John David Reynolds	406/329	3503/568
1935	04 09 32 04 001 031.000	0 Fairground Rd	John D Reynolds	435/583	3502/151
1936	04 09 32 04 001 031.001	3406 Flintstone Ct	Sonya R Boyd	3189/397	3616/73
1937	04 09 32 04 001 032.000	3521 Fairground Rd	Rose Mary Best	3037/813	3503/538
1938	04 09 32 04 001 033.000	3525 Fairground Rd	James F. Knight	2878/410 and 3037/812	3503/548
1939	04 09 32 04 001 034.000	3529 Fairground Rd	Brenda J Craig	1583/290	3503/978
1940	04 09 32 04 001 035.000	3418 Flintstone Ct	Bounphama & Phouthom Sysouvanh	839/392	3503/988
1941	04 09 32 04 001 036.000	3412 Flintstone Ct	Vanhkham & Vanh Phakonekham	736/351	3504/1
1942	04 09 32 04 001 037.000	3406 Flintstone Ct	Sonya R Boyd	3189/396	3616/70
1943	04 09 32 04 001 038.000	3400 Flintstone Ct	Jason P. Nguyen	3482/680	3715/768
1944	04 09 32 04 001 039.000	3401 Flintstone Ct	Phyllis L Martin	1879/758	3504/21
1945	04 09 32 04 001 040.000	3407 Flintstone Ct	Joyce Lamberth	1647/836	3504/31
1946	04 09 32 04 001 041.000	3413 Flintstone Ct	New Castle Home Group LLC	3482/321	3619/31
1947	04 09 32 04 001 042.000	3419 Flintstone Ct	Ethel M Pugh	1980/54	3503/938
1948	04 09 32 04 001 043.000	3425 Flintstone Ct	Tammy E Gray	2882/986	3504/131

Table A1  
Coliseum Boulevard Plume - Executed Properties  
As of 12/31/2011

Count	Parcel Number	Property Address	Covenant Executed by:	Deed Book & Page	Covenant Book & Page
1949	04 09 32 04 001 044.000	3431 Flintstone Ct	Devonna R. Walker	3597/677	3616/67
1950	04 09 32 04 002 001.000	3451 East St	Harold and Karena Carter	2825/773	3504/121
1951	04 09 32 04 002 002.000	3418 Harris Ave	Joel Cohen	2817/670	3503/968
1952	04 09 32 04 002 003.000	3412 Harris Ave	James A Crossley	1608/684	3503/958
1953	04 09 32 04 002 004.000	3406 Harris St	Raymond L Head	783/504	3588/910
1954	04 09 32 04 002 005.000	3400 Harris Ave	Diane Jones	2455/219	3504/71
1955	04 09 32 04 002 006.000	3346 Harris St	William Earl Nielsen	1319/225	3504/81
1956	04 09 32 04 002 007.000	3340 Harris Ave	Jess David Holt and Susan Ann Holt	3973/187	4013/559
1957	04 09 32 04 002 008.000	3334 Harris St	Charles D Braswell	595/427	3504/101
1958	04 09 32 04 002 009.000	3328 Harris Ave	Dejuan L & Tisha S Powell	1988/986	3504/51
1959	04 09 32 04 002 010.000	3322 Harris Ave	Joel H Cohen	516/485	3531/937
1960	04 09 32 04 002 011.000	3316 Harris Ave	James Alvin & Deborah J Ward	296/270	3504/91
1961	04 09 32 04 002 012.000	3310 Harris Ave	Brian W Pugh, Rebecca J English & Shelby English	1438/337	3504/61
1962	04 09 32 04 002 013.000	3304 Harris Ave	Derrick McClain and Tanya McClain	3760/461	3978/388
1963	04 09 32 04 002 014.000	1961 Yarbrough St	Robert J Campbell	1634/938	3502/131
1964	04 09 32 04 002 015.000	1969 Yarbrough St	Sharon K Evans	2510/947	3504/181
1965	04 09 32 04 002 016.000	1973 Yarbrough St	Judy Dee Maihan	964/353	3504/161
1966	04 09 32 04 002 017.000	3401 East St	Floyd Ryals	618/13	3520/596
1967	04 09 32 04 002 018.000	3405 East St	Donald & Mary B Powell	541/279	3520/576
1968	04 09 32 04 002 019.000	3409 East St	Jack B & Lorene G Tolerson	553/84	3521/467
1969	04 09 32 04 002 020.000	3415 East St	Richard Reginald & Ruth Elaine Ryals	1169/698	3504/171
1970	04 09 32 04 002 021.000	3421 East St	Jonathan S. Hinson	3628/934	3715/796
1971	04 09 32 04 002 022.000	3427 East St	Illa Mae Bozeman	601/442	3521/457
1972	04 09 32 04 002 023.000	3433 East St	Warren C Bethea	2147/976	3504/221
1973	04 09 32 04 002 024.000	3439 East St	Ruby Grice Mclamb Martin	922/840	3521/547
1974	04 09 32 04 002 025.000	3445 East St	George W & Ellazena I Uptain	555/232	3521/427
1975	04 09 32 04 003 001.000	3419 Harris St	Max Tracey Joyce & Teresa L Thomas	3127/637	3504/211
1976	04 09 32 04 003 002.000	3418 Texas St	James Parker & Esta Mae Floyd	349/639	3504/201
1977	04 09 32 04 003 003.000	3412 Texas St	William H & Aronia T Funderburg	2878/522	3504/321
1978	04 09 32 04 003 004.000	3408 Texas St	Lonnie Wimberley	2066/532	3511/813
1979	04 09 32 04 003 005.000	3402 Texas St	Horace & Ann Rigsby	376/147	3520/586
1980	04 09 32 04 003 006.000	3348 Texas St	Daniel S Lynn	2681/572	3504/141
1981	04 09 32 04 003 007.000	3342 Texas St	Jerry J & Cynthia L Shaw	1101/599	3504/151
1982	04 09 32 04 003 008.000	3336 Texas St	J H & Willaden R Walden	544/374	3520/616
1983	04 09 32 04 003 009.000	3330 Texas St	Jeff A Schaid	3429/527	3628/146
1984	04 09 32 04 003 011.000	3318 Texas St	Harry & Marcella Anderson	1230/449	3504/331
1985	04 09 32 04 003 012.000	1903 Yarbrough St	CJ Investments, LLC	3455/800	3628/152
1986	04 09 32 04 003 013.000	1909 Yarbrough St	Mark W & Talline S Gaines	957/552	3504/351

Table A1  
Coliseum Boulevard Plume - Executed Properties  
As of 12/31/2011

Count	Parcel Number	Property Address	Covenant Executed by:	Deed Book & Page	Covenant Book & Page
1987	04 09 32 04 003 015.000	1921 Yarbrough St	Bryant A & Eugenia R Haynie	2060/686	3504/361
1988	04 09 32 04 003 016.000	1925 Yarbrough St	Norma Hartley	589/396	3540/694
1989	04 09 32 04 003 017.000	1931 Yarbrough St	William Bryant & Ruby O Faulk	377/976	3504/371
1990	04 09 32 04 003 018.000	3303 Harris St	Beulah E Crittenden	771/451	3504/381
1991	04 09 32 04 003 019.000	3309 Harris Ave	Patrick C Byrd	3345/840	3628/149
1992	04 09 32 04 003 020.000	3315 Harris St	Sandra S Smith	1599/693	3504/391
1993	04 09 32 04 003 021.000	3321 Harris Ave	Morris E Cummings	1557/734	3504/401
1994	04 09 32 04 003 022.000	3327 Harris Ave	Randy W Awe	3575/614	3619/40
1995	04 09 32 04 003 023.000	3333 Harris Ave	William C Thomas	3305/163	3715/793
1996	04 09 32 04 003 024.000	3339 Harris Ave	Beverly A Silman	3132/995	3751/927
1997	04 09 32 04 003 025.000	3345 Harris Ave	Laura M Moore	2136/339	3504/291
1998	04 09 32 04 003 026.000	3401 Harris Ave	N S Properties LLC	3156/293	3619/43
1999	04 09 32 04 003 027.000	3407 Harris Ave	Vivian Nobles	390/75	4008/377
2000	04 09 32 04 003 028.000	3413 Harris Ave	Joel H Cohen	516/237	3531/927
2001	04 09 32 04 004 001.001	1826 Crouson St	Dan Guthrie	763/728	3504/281
2002	04 09 32 04 004 001.002	3329 Texas St	Dan Guthrie	763/728	3504/261
2003	04 09 32 04 004 001.003	1820 Crouson St	Dan Guthrie	763/728	3504/271
2004	04 09 32 04 004 003.000	1810 Crouson St	King Hill Missionary Baptist Church	3414/956	3619/52
2005	04 09 32 04 004 004.000	1804 Crouson St	Annie Ruth Scott & Evonda Chanyel Bradford	3037/269	3504/251
2006	04 09 32 04 004 005.000	1800 Crouson St	Ray McKinley Dunwoody, Jr.	2597/97	3504/241
2007	04 09 32 04 004 006.000	3316 Broadview St	Roy Lee & Susan Franks	3000/37	3504/231
2008	04 09 32 04 004 006.001	3312 Broadview St	Nora J Peeples	2405/645	3504/421
2009	04 09 32 04 004 007.000	1801 Yarbrough St	Bernard Harris	2496/192	3504/411
2010	04 09 32 04 004 008.000	1807 Yarbrough St	Kevin Michael Speigner	1805/206	3511/823
2011	04 09 32 04 004 009.000	1821 Yarbrough St	Melinda Jean Foster	2840/987	3504/531
2012	04 09 32 04 004 009.001	1813 Yarbrough St	Carroll W Puckett	1936/825	3504/521
2013	04 09 32 04 004 010.000	1829 Yarbrough St	Jessika A Zemencik	3231/107	3628/155
2014	04 09 32 04 004 011.000	3311 Texas St	James T Green	1877/794	3504/501
2015	04 09 32 04 004 012.000	3319 Texas St	Reuben L & Lula Frances Berry	504/96	3504/491
2016	04 09 32 04 005 001.000	3421 Texas St	Christine Betts	659/552	3504/481
2017	04 09 32 04 005 002.000	3408 Broadview St	Buyers R Us Investment Properties, LLC	3951/585	4008/412
2018	04 09 32 04 005 003.000	1801 Crouson St	Wilson M Kittrell	2803/878	3504/461
2019	04 09 32 04 005 004.000	1805 Crouson St	Harry & Marcella Anderson	1709/693	3504/451
2020	04 09 32 04 005 005.000	1809 Crouson St	Jack Dixon	2208/359	3504/441
2021	04 09 32 04 005 006.000	1813 Crouson St	Ree Land, LLC	3684/360	3715/790
2022	04 09 32 04 005 007.000	1819 Crouson St	Loretta C Pierce	3267/184	3618/968
2023	04 09 32 04 005 008.000	1825 Crouson St	Mark Silva and Lynell Nassetta	4037/905	4138/339
2024	04 09 32 04 005 009.000	1829 Crouson St	Jimmy L Lindsey Jr	3275/743	3616/61

Table A1  
Coliseum Boulevard Plume - Executed Properties  
As of 12/31/2011

Count	Parcel Number	Property Address	Covenant Executed by:	Deed Book & Page	Covenant Book & Page
2025	04 09 32 04 006 001.000	1745 Crouson St	Rudolph & Dorothy Shirley	100/790	3521/587
2026	04 09 32 04 006 002.000	1743 Crouson St	Lynell Nassetta & Mark Silva	3174/90	3618/964
2027	04 09 32 04 006 003.000	1741 Crouson St	Christopher K. Karic & Stephanie Karic	3592/742	3639/129
2028	04 09 32 04 006 004.000	1739 Crouson St	Billy Ray Mercer	1321/257	3504/911
2029	04 09 32 04 006 005.000	1737 Crouson St	James Patrick Rawls	1123/705	3504/901
2030	04 09 32 04 006 006.000	1735 Crouson St	David P. Sanford & John M. McKinney	3044/700	3504/891
2031	04 09 32 04 006 007.000	1733 Crouson St	Juanita S Joiner	411/267	3504/881
2032	04 09 32 04 007 001.000	1744 Crouson St	Kenneth R Roseberry	825/552	3504/871
2033	04 09 32 04 007 002.000	1742 Crouson St	John C & Frances H Sellers	378/44	3520/766
2034	04 09 32 04 007 003.000	1740 Crouson St	George Cagle Custom Homes Inc	3422/93	3618/970
2035	04 09 32 04 007 004.000	1738 Crouson St	Sinforoso C. Longanilla & Nayda A. Longanilla	3611/800	3639/126
2036	04 09 32 04 007 005.000	1736 Crouson St	Ron Stephens & Keith Martin	2068/948	3554/767
2037	04 09 32 04 007 006.000	1734 Crouson St	Judy Highland	354/30	3553/905
2038	04 09 32 04 007 007.000	1732 Crouson St	Nina G. Sigler	1406/186	3553/733
2039	04 09 32 04 007 008.000	1739 Yarbrough St	Edward S. Lupian & Melissa L. Ott	2880/193	3553/907
2040	04 09 32 04 007 009.000	1743 Yarbrough St	Joseph L D'Angelo	3423/39	3611/534
2041	04 09 32 04 007 010.000	0 Yarbrough St	Clifford W Cleveland	697/238	3556/622
2042	04 09 32 04 007 011.000	1749 Yarbrough St	Clifford W Cleveland	697/238	3556/620
2043	04 09 32 04 007 012.000	1753 Yarbrough St	Christine T & Irvin Gilmer Wilson	2357/161	3504/841
2044	04 09 32 04 007 013.000	3303 Broadview St	Mattie Inella Bowden	578/244	3520/636
2045	04 09 32 04 007 014.000	3307 Broadview St	Patrick B. McGinley & Kathleen M. McGinley	3585/117	3843/469
2046	04 09 32 04 007 015.000	3311 Broadview St	Thomas Harold & Lucy Faye Mercer	1393/180	3504/821
2047	04 09 32 04 008 001.000	3231 Texas St	Ann B Manley	314/778	3504/811
2048	04 09 32 04 008 002.000	1812 Yarbrough St	Aubrey Newton	3735/888	3828/160
2049	04 09 32 04 008 003.000	1768 Yarbrough St	Martha A Leach	567/241	3520/746
2050	04 09 32 04 008 004.000	1764 Yarbrough St	Tommy Pierce	3267/119	3564/480
2051	04 09 32 04 008 005.000	1760 Yarbrough St	Virginia I Maddox	243/56	3521/577
2052	04 09 32 04 008 006.000	1758 Yarbrough St	Christiana Bank & Trust Company	3482/400	3666/326
2053	04 09 32 04 008 007.000	1750 Yarbrough St	Michael Folchi	1797/299	3554/709
2054	04 09 32 04 008 008.000	1746 Yarbrough St	Jordan Clark	2721/197	3606/57
2055	04 09 32 04 008 009.000	1742 Yarbrough St	Marion G Cagle	2592/17	3576/877
2056	04 09 32 04 008 010.000	1839 Rigby St	Sarah T. Jackson	2137/413	3552/612
2057	04 09 32 04 008 011.000	1845 Rigby St	Gunnhild Grant	3666/821	3683/958
2058	04 09 32 04 008 012.000	1851 Rigby St	Wanda A. Lowery	1197/278	3551/612
2059	04 09 32 04 008 013.000	1857 Rigby St	Marcia Jan Lazenby	1645/779	3551/608
2060	04 09 32 04 008 015.000	1869 Rigby St	William J. McFarland & Maxine E. McFarland	1647/259	3551/610
2061	04 09 32 04 008 016.000	1875 Rigby St	William Bryan Mathews	392/143	3520/736

Table A1  
Coliseum Boulevard Plume - Executed Properties  
As of 12/31/2011

Count	Parcel Number	Property Address	Covenant Executed by:	Deed Book & Page	Covenant Book & Page
2062	04 09 32 04 008 017.000	1881 Rigby St	Michael R. Boissonneau as Attorney in Fact for Aline Boissonneau, Trustee for Michael R. Boissonneau's Children	2312/333	3833/644
2063	04 09 32 04 008 018.000	3203 Texas St	Matthew S Davis	2950/364	3504/801
2064	04 09 32 04 008 019.000	3211 Texas St	Bessie M & Elmer Adkins	2522/203	3504/791
2065	04 09 32 04 008 020.000	3217 Texas St	Bessie M & Elmer Adkins	436/442	3504/781
2066	04 09 32 04 009 001.000	3137 Texas St	David Shepherd	2904/929	3504/771
2067	04 09 32 04 017 013.000	2102 Yarbrough St	Shaun Cowell & Sharon Cowell	3292/177	3638/936
2068	04 09 32 04 017 014.000	2010 Yarbrough St	Irma Wright Lisenby	2121/39	3504/761
2069	04 09 32 04 017 015.000	2004 Yarbrough St	Clyde Vonell & Minnie Lou Andrews	426/74	3520/706
2070	04 09 32 04 017 016.000	3318 East St	Letitia L Sharpe	3101/436	3715/802
2071	04 09 32 04 017 017.000	3312 East St	Grace R McCord	1646/116	3504/741
2072	04 09 32 04 017 018.000	3306 East St	Thelma Williford Lemley & Estate of EO Williford	164/51	3504/751
2073	04 09 32 04 018 003.000	2128 Yarbrough Cir	Robert E & Helen D Oliver	512/220	3520/666
2074	04 09 32 04 018 004.000	2124 Yarbrough Cir	Martha H & Nathan John Wesley Webb	511/526	3520/676
2075	04 09 32 04 018 005.000	2118 Yarbrough Cir	Sam Jr & Mattie E Catrett	511/383	3520/696
2076	04 09 32 04 018 006.000	2110 Yarbrough Cir	Tina M Dismukes	2033/753	3504/731
2077	04 09 32 04 018 007.000	2105 Yarbrough St	Rhonda Webb	2560/58	3504/721
2078	04 09 32 04 019 001.001	1978 Yarbrough St	Sean Rayborn	3443/971	3649/877
2079	04 09 32 04 019 002.000	1974 Yarbrough St	Charles A Langston	298/312	3502/111
2080	04 09 32 04 019 003.000	1970 Yarbrough St	Eric D & Elizabeth Christianson	1560/247	3504/701
2081	04 09 32 04 019 004.000	1964 Yarbrough St	Wayne Colley	3551/523	3619/37
2082	04 09 32 04 019 005.000	1960 Yarbrough St	Steve Aka	2972/534	3504/681
2083	04 09 32 04 019 006.000	1954 Yarbrough St	Montgomery One, LLC	3607/959	3649/874
2084	04 09 32 04 019 007.000	1940 Yarbrough St	Joanne Alexander Shaddix	259/764	3599/343
2085	04 09 32 04 019 008.000	1934 Yarbrough St	Deana L Duck	2194/898	3504/671
2086	04 09 32 04 019 009.000	1928 Yarbrough St	Doris Hulgán Williams	391/387	3520/726
2087	04 09 32 04 019 010.000	1924 Yarbrough St	Anthony D Johnson	3106/530	3666/287
2088	04 09 32 04 019 011.000	1914 Yarbrough St	Frank Smiley	2181/398	3504/661
2089	04 09 32 04 019 012.000	1908 Yarbrough St	Thomas W Richardson Sr & Adelyn L Richardson	3043/336 & 3041/214	3616/79
2090	04 09 32 04 019 013.000	1904 Yarbrough St	Montgomery One, LLC	3607/947	3649/871
2091	04 09 32 04 019 014.000	1900 Yarbrough St	Edward Lee & Ginger S Willcoxon	1483/7	3504/651
2092	04 09 32 04 019 015.000	3216 Texas St	Tommy Pierce	3267/135	3564/490
2093	04 09 32 04 019 016.000	3212 Texas St	John D Hutcheson	3309/688	3628/158
2094	04 09 32 04 019 017.000	1901 Rigby St	K Mar Properties LLC	1764/810	3504/641
2095	04 09 32 04 019 018.000	1907 Rigby St	Walter A Norris	1931/808	3504/631
2096	04 09 32 04 019 019.000	1913 Rigby St	Blake W Kalisky	2386/294	3504/621



Table A1  
Coliseum Boulevard Plume - Executed Properties  
As of 12/31/2011

Count	Parcel Number	Property Address	Covenant Executed by:	Deed Book & Page	Covenant Book & Page
2097	04 09 32 04 019 020.000	1919 Rigby St	William Singleton & Melinda Boarts	2389/726	3504/611
2098	04 09 32 04 019 021.000	1925 Rigby St	Levi Richardson	2947/866	3504/601
2099	04 09 32 04 019 022.000	1931 Rigby St	Clifford W Cleveland	871/108	3504/591
2100	04 09 32 04 019 023.000	1937 Rigby St	Wyman Dorman	2133/888	3504/581
2101	04 09 32 04 019 024.000	1943 Rigby St	Thomas E Cannon	1955/362	3504/571
2102	04 09 32 04 019 025.000	1949 Rigby St	Sterling David & Nancy D Shipman	379/382	3531/917
2103	04 09 32 04 019 026.000	1955 Rigby St	Paul G Johnson	1991/177	3504/561
2104	04 09 32 04 019 027.000	1961 Rigby St	Source Holdings LLC	3141/750	3619/34
2105	04 09 32 04 019 028.000	1967 Rigby St	Mike Maxey	3359/40	3616/76
2106	04 09 32 04 019 029.000	1973 Rigby St	Robert Steven & Theresa R Floyd	1548/183	3504/541
2107	04 09 32 04 019 030.000	1979 Rigby St	John E & Sue Abernathy	606/559	3520/716
2108	04 09 32 04 019 031.000	1985 Rigby St	Walter A Norris	1921/438	3504/431
2109	04 09 32 04 019 032.000	1991 Rigby St	Moises Jesus Urena	1984/51	3502/291
2110	04 09 32 04 019 033.000	3317 East St	Joel H Cohen	70/43	3531/947
2111	04 09 32 04 019 034.000	3323 East St	John D Hutcheson	3321/287	3628/161
2112	04 09 32 04 020 002.000	1978 Rigby St	Marion Eugene Seamon	1552/806	3502/271
2113	04 09 32 04 020 003.000	1972 Rigby St	Loy N McNeill	734/268	3502/261
2114	04 09 32 04 020 005.000	1960 Rigby St	Richard Darrell & Pamela D Smith	884/396	3502/241
2115	04 09 32 04 020 006.000	1954 Rigby St	Corey L Brown	3037/291	3649/838
2116	04 09 32 04 020 007.000	1948 Rigby St	Alan E. Bentley	3038/399	3615/702
2117	04 09 32 04 020 008.000	1942 Rigby St	Loleta Y Foxhall	3481/24	3828/163
2118	04 09 32 04 020 009.000	1936 Rigby St	John H Townsend	1566/817	3502/221
2119	04 09 32 04 020 010.000	1930 Rigby St	Leah Katherine Estes	1871/57	3502/211
2120	04 09 32 04 020 011.000	1924 Rigby St	Eric Ashe	2898/514	3502/201
2121	04 09 32 04 020 012.000	1918 Rigby St	Miry Rabinovitch	3519/153	3639/123
2122	04 09 32 04 020 013.000	1912 Rigby St	Joseph P Borg	2344/305	3502/381
2123	04 09 32 04 020 014.000	1906 Rigby St	Billy R Mercer	1321/256	3502/371
2124	04 09 32 04 020 015.000	1900 Rigby St	Steven & Carmelite Casby	1743/448	3502/361
2125	04 09 32 04 020 016.000	3122 Texas St	Matt Davis	2894/727	3516/548
2126	10 03 06 01 002 001.000	0 Decatur St	North Montgomery Materials LLC	3885/243	3890/734
2127	10 03 06 01 002 002.000	0 Decatur St	North Montgomery Materials LLC	3885/243	3890/734
2128	10 03 06 01 002 003.000	End of 0 French St	North Montgomery Materials LLC	3885/243	3890/734
2129	10 03 06 02 001 002.001	N of 0 Coyle St	North Montgomery Materials LLC	3885/243	3890/734
2130	Tract 116	ALDOT ROW	State of Alabama, Department of Transportation	73/31	3599/668
2131	Tract 117	ALDOT ROW	State of Alabama, Department of Transportation	67/860	3599/740
2132	Tract 118	ALDOT ROW	State of Alabama, Department of Transportation	64/212	3599/677
2133	Tract 119	ALDOT ROW	State of Alabama, Department of Transportation	1387/287	3599/674
2134	Tract 119A	ALDOT ROW	State of Alabama, Department of Transportation	1387/863	3599/671

Table A1  
Coliseum Boulevard Plume - Executed Properties  
As of 12/31/2011

<b>Count</b>	<b>Parcel Number</b>	<b>Property Address</b>	<b>Covenant Executed by:</b>	<b>Deed Book &amp; Page</b>	<b>Covenant Book &amp; Page</b>
2135	Tract 5	ALDOT ROW	State of Alabama, Department of Transportation	1701/359	3606/69
2136	Tract 6	ALDOT ROW	State of Alabama, Department of Transportation	1701/364	3606/48
2137	Tract 7	ALDOT ROW	State of Alabama, Department of Transportation	1701/372	3606/71

Table A2  
Coliseum Boulevard Plume - Not Executed Properties  
As of 12/31/2011

Count	Parcel Number	Property Address	Mid Year Probate Research	Year End Probate Research	Mid Year Onlne Tax Research	Year End Onlne Tax Research	Quarter 1 Bankruptcy Research	Quarter 2 Bankruptcy Research	Quarter 3 Bankruptcy Research	Quarter 4 Bankruptcy Research	Quarter 1 Foreclosure Research	Quarter 2 Foreclosure Research	Quarter 3 Foreclosure Research	Quarter 4 Foreclosure Research	Mailed Information Letters	Mailed Notification Letters	Phone Call(s)	Not Executed Reason
1	04 08 27 03 000 007.000	(S of) 0 North Blvd	X	X	X	X	X	X	X	X	X	X	X	X	X			Incomplete Title
2	04 08 33 02 000 001.011	1709 Oakview Ct N	X	X	X	X	X	X	X	X	X	X	X	X	X			No Response in 2011
3	04 08 33 02 000 034.000	504 Ferndale Ct	X	X	X	X	X	X	X	X	X	X	X	X	X			Pending
4	04 09 29 03 007 009.000	324 Edwards St	X	X	X	X	X	X	X	X	X	X	X	X		X		No Response in 2011
5	04 09 29 03 007 010.001	230 Edward St	X	X	X	X	X	X	X	X	X	X	X	X	X			Confiscated by State-Title Not Issued
6	04 09 29 03 009 002.000	5 Edwards St	X	X	X	X	X	X	X	X	X	X	X	X	X			Incomplete Title
7	04 09 29 03 011 042.000	18 Michigan Ave	X	X	X	X	X	X	X	X	X	X	X	X	X			No Response in 2011
8	04 09 29 03 011 043.001	16 Michigan Ave	X	X	X	X	X	X	X	X	X	X	X	X	X			No Response in 2011
9	04 09 29 03 011 045.000	10 Michigan Ave	X	X	X	X	X	X	X	X	X	X	X	X	X			Confiscated by State-Title Not Issued
10	04 09 29 03 013 009.000	4 Kiwanis St	X	X	X	X	X	X	X	X	X	X	X	X	X			No Response in 2011
11	04 09 29 03 013 012.000	3120 Lower Wetumpka Rd	X	X	X	X	X	X	X	X	X	X	X	X	X			No Response in 2011
12	04 09 29 03 014 004.000	7 Michigan Ave	X	X	X	X	X	X	X	X	X	X	X	X	X			Confiscated by State-Title Not Issued
13	04 09 29 03 014 006.000	11 Michigan Ave	X	X	X	X	X	X	X	X	X	X	X	X	X		X	Pending
14	04 09 29 03 014 007.000	0 Michigan Ave	X	X	X	X	X	X	X	X	X	X	X	X	X			Mail Returned
15	04 09 29 03 014 009.000	17 Michigan Ave	X	X	X	X	X	X	X	X	X	X	X	X	X			Mail Returned
16	04 09 29 03 014 020.000	54 Vandiver Blvd W	X	X	X	X	X	X	X	X	X	X	X	X	X		X	Pending
17	04 09 29 03 014 023.000	36 Vandiver Blvd W	X	X	X	X	X	X	X	X	X	X	X	X	X			No Response in 2011
18	04 09 29 04 003 001.000	111 Brockway Dr	X	X	X	X	X	X	X	X	X	X	X	X	X			No Response in 2011
19	04 09 29 04 004 029.000	231 Vandiver E Blvd	X	X	X	X	X	X	X	X	X	X	X	X	X			Mail Returned
20	04 09 32 01 002 004.000	4046 Keating Dr	X	X	X	X	X	X	X	X	X	X	X	X	X			No Response in 2011
21	04 09 32 01 002 014.001	0 Montclair Dr	X	X	X	X	X	X	X	X	X	X	X	X	X			Incomplete Title
22	04 09 32 01 002 023.000	4005 Chelsea Dr	X	X	X	X	X	X	X	X	X	X	X	X	X			No Response in 2011
23	04 09 32 01 004 037.000	203 Park Ave E Chisholm	X	X	X	X	X	X	X	X	X	X	X	X	X			Incomplete Title
24	04 09 32 01 004 052.000	323 Park Ave Chisholm	X	X	X	X	X	X	X	X	X	X	X	X	X		X	Pending
25	04 09 32 01 005 007.000	4028 Vandiver Ct	X	X	X	X	X	X	X	X	X	X	X	X	X			Incomplete Title
26	04 09 32 01 009 007.000	210 Park Ave Chisholm	X	X	X	X	X	X	X	X	X	X	X	X	X			Mail Returned
27	04 09 32 01 010 003.000	236 Gardendale Dr	X	X	X	X	X	X	X	X	X	X	X	X	X		X	Incomplete Title
28	04 09 32 01 010 008.000	216 Gardendale Dr	X	X	X	X	X	X	X	X	X	X	X	X	X			Pending
29	04 09 32 01 013 005.000	1740 Harold St	X	X	X	X	X	X	X	X	X	X	X	X	X			No Response in 2011
30	04 09 32 01 015 001.000	0 Texas St	X	X	X	X	X	X	X	X	X	X	X	X	X			Confiscated by State-Title Not Issued
31	04 09 32 01 015 011.000	0 Champion St	X	X	X	X	X	X	X	X	X	X	X	X	X			No Response in 2011
32	04 09 32 01 019 008.000	0 Houser St	X	X	X	X	X	X	X	X	X	X	X	X	X			Incomplete Title
33	04 09 32 01 020 013.000	19 Houser St	X	X	X	X	X	X	X	X	X	X	X	X	X		X	Incomplete Title
34	04 09 32 01 020 016.000	5 Houser St	X	X	X	X	X	X	X	X	X	X	X	X	X		X	Incomplete Title
35	04 09 32 01 020 017.000	0 Houser St	X	X	X	X	X	X	X	X	X	X	X	X	X		X	No Response in 2011
36	04 09 32 01 021 002.000	526 Chisholm St	X	X	X	X	X	X	X	X	X	X	X	X	X		X	Pending
37	04 09 32 01 021 026.000	539 Broadway St Chisholm	X	X	X	X	X	X	X	X	X	X	X	X	X		X	No Response in 2011
38	04 09 32 01 022 004.000	454 Gardendale Dr	X	X	X	X	X	X	X	X	X	X	X	X	X			No Response in 2011
39	04 09 32 01 022 005.000	450 Gardendale Dr	X	X	X	X	X	X	X	X	X	X	X	X	X		X	Pending
40	04 09 32 01 023 007.000	442 Park Ave Chisholm	X	X	X	X	X	X	X	X	X	X	X	X	X		X	Incomplete Title
41	04 09 32 01 026 023.000	239 Broadway St	X	X	X	X	X	X	X	X	X	X	X	X	X		X	Pending
42	04 09 32 02 006 019.000	41 Garden St	X	X	X	X	X	X	X	X	X	X	X	X	X			Incomplete Title
43	04 09 32 02 006 029.000	67 Garden St	X	X	X	X	X	X	X	X	X	X	X	X	X			No Response in 2011
44	04 09 32 02 006 039.017	3621 Erwin Dr	X	X	X	X	X	X	X	X	X	X	X	X	X			No Response in 2011
45	04 09 32 02 006 097.000	219 Destin St	X	X	X	X	X	X	X	X	X	X	X	X	X			No Response in 2011
46	04 09 32 02 006 109.000	220 Park Ave Chisholm	X	X	X	X	X	X	X	X	X	X	X	X	X			No Response in 2011
47	04 09 32 02 006 130.000	2915 Lower Wetumpka Rd	X	X	X	X	X	X	X	X	X	X	X	X	X			Incomplete Title
48	04 09 32 02 006 132.000	2925 Lower Wetumpka Rd	X	X	X	X	X	X	X	X	X	X	X	X	X			No Response in 2011
49	04 09 32 02 007 010.000	2816 Gainesville St	X	X	X	X	X	X	X	X	X	X	X	X	X			Incomplete Title
50	04 09 32 02 007 013.000	128 Destin St	X	X	X	X	X	X	X	X	X	X	X	X	X			No Response in 2011
51	04 09 32 02 010 011.000	109 Park Ave Chisholm	X	X	X	X	X	X	X	X	X	X	X	X	X			Incomplete Title
52	04 09 32 02 012 012.000		X	X	X	X	X	X	X	X	X	X	X	X	X			Incomplete Title
53	04 09 32 02 013 019.000	15 Broadway St	X	X	X	X	X	X	X	X	X	X	X	X	X			Mail Returned
54	04 09 32 03 003 002.000	1613 Crouson St	X	X	X	X	X	X	X	X	X	X	X	X	X			Incomplete Title
55	04 09 32 03 004 040.000	2369 Lower Wetumpka Rd	X	X	X	X	X	X	X	X	X	X	X	X	X			Incomplete Title
56	04 09 32 03 005 002.004	3513 Jason Ct	X	X	X	X	X	X	X	X	X	X	X	X	X			No Response in 2011
57	04 09 32 03 005 003.000	0 Seaboard Air Line RR	X	X	X	X	X	X	X	X	X	X	X	X	X			Incomplete Title
58	04 09 32 03 009 013.000	1648 Yarbrough Ct	X	X	X	X	X	X	X	X	X	X	X	X	X			Incomplete Title
59	04 09 32 03 009 015.000	1640 Yarbrough Ct	X	X	X	X	X	X	X	X	X	X	X	X	X			No Response in 2011
60	04 09 32 03 011 016.000	1607 Gibson St	X	X	X	X	X	X	X	X	X	X	X	X	X		X	No Response in 2011
61	04 09 32 03 012 007.000	3132 Cotton St	X	X	X	X	X	X	X	X	X	X	X	X	X			Incomplete Title
62	04 09 32 03 018 008.000	1532 Gibson St	X	X	X	X	X	X	X	X	X	X	X	X	X			No Response in 2011
63	04 09 32 03 018 011.001	2414 Lower Wetumpka Rd	X	X	X	X	X	X	X	X	X	X	X	X	X			No Response in 2011
64	04 09 32 04 001 022.000	2131 Yarbrough Cir	X	X	X	X	X	X	X	X	X	X	X	X	X			No Response in 2011

Table A2  
Coliseum Boulevard Plume - Not Executed Properties  
As of 12/31/2011

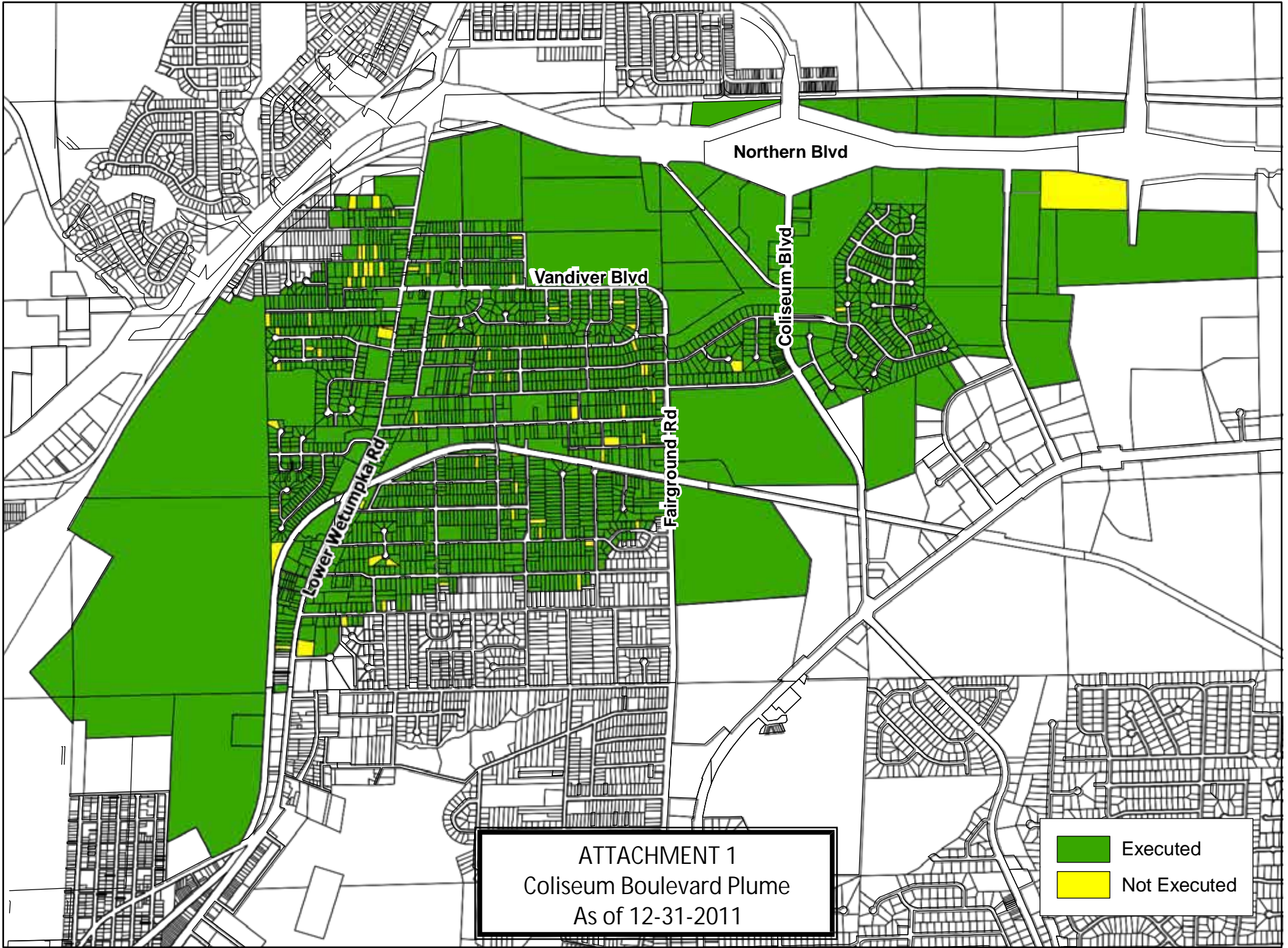
Count	Parcel Number	Property Address	Mid Year Probate Research	Year End Probate Research	Mid Year Online Tax Research	Year End Online Tax Research	Quarter 1 Bankruptcy Research	Quarter 2 Bankruptcy Research	Quarter 3 Bankruptcy Research	Quarter 4 Bankruptcy Research	Quarter 1 Foreclosure Research	Quarter 2 Foreclosure Research	Quarter 3 Foreclosure Research	Quarter 4 Foreclosure Research	Mailed Information Letters	Mailed Notification Letters	Phone Call(s)	Not Executed Reason
65	04 09 32 04 003 010.000	3324 Texas St	X	X	X	X	X	X	X	X	X	X	X	X	X			No Response in 2011
66	04 09 32 04 003 014.000	1915 Yarbrough St	X	X	X	X	X	X	X	X	X	X	X	X	X	X		Pending
67	04 09 32 04 004 002.000	1814 Crouson St	X	X	X	X	X	X	X	X	X	X	X	X	X			Mail Returned
68	04 09 32 04 019 001.000	1982 Yarbrough St	X	X	X	X	X	X	X	X	X	X	X	X	X	X		No Response in 2011
69	04 09 32 04 020 004.000	1966 Rigby St	X	X	X	X	X	X	X	X	X	X	X	X	X			Mail Returned

**Category Descriptions**



- Mid Year Probate Research - Researched current owner(s) through records filed at Probate
- Year End Probate Research - Researched current owner(s) through records filed at Probate
- Mid Year Online Tax Research - Researched current owner(s) through Montgomery County online tax records
- Year End Online Tax Research - Researched current owner(s) through Montgomery County online tax records
- Quarter 1 Bankruptcy Research - Researched current owner(s) bankruptcy status through online database PACER
- Quarter 2 Bankruptcy Research - Researched current owner(s) bankruptcy status through online database PACER
- Quarter 3 Bankruptcy Research - Researched current owner(s) bankruptcy status through online database PACER
- Quarter 4 Bankruptcy Research - Researched current owner(s) bankruptcy status through online database PACER
- Quarter 1 Foreclosure Research - Researched current owner(s) foreclosure status through *Montgomery Advertiser* and *Montgomery Independent*
- Quarter 2 Foreclosure Research - Researched current owner(s) foreclosure status through *Montgomery Advertiser* and *Montgomery Independent*
- Quarter 3 Foreclosure Research - Researched current owner(s) foreclosure status through *Montgomery Advertiser* and *Montgomery Independent*
- Quarter 4 Foreclosure Research - Researched current owner(s) foreclosure status through *Montgomery Advertiser* and *Montgomery Independent*
- Mailed Information Letters - Mailed letter(s) to all current owners providing general Coliseum Boulevard Plume information
- Mailed Notification Letters - Mailed letter(s) to new owners providing Coliseum Boulevard Plume information
- Phone Call(s) - Placed phone call(s) or returned phone call(s) from property owner(s)

**2012 Continuing Efforts**

- Reach out via mailings and phone calls to current owners
- Conduct research reviews of Montgomery County Probate online records semi-annually
- Conduct research reviews of Montgomery County Tax online records semi-annually
- Research bankruptcy status for each owner quarterly
- Research foreclosures for each property quarterly



ATTACHMENT 1  
Coliseum Boulevard Plume  
As of 12-31-2011

	Executed
	Not Executed

# **APPENDIX B**

Coliseum Boulevard Plume  
Institutional Control Verification Review  
For Deed Restrictions

## Form 1A - Transactions Review

Date of Review: (MM/DD/YYYY)	2/23/2012
Period Reviewed:	1/1/2011 - 12/31/2011
Reviewer Name:	April Kirksey / Cassi Epperson

Total Transactions	Residential	Non-Residential	Total	Attachment
<b>Transactions Filed in Probate (Found During 2011)</b>	<b>263</b>	<b>6</b>	<b>269</b>	
Deeds	204	6	210	1
Dated Between 1/1/11 - 12/31/11	177	4	181	
Dated Prior to 1/1/11	27	2	29	
Foreclosures	52	0	52	2
Dated Between 1/1/11 - 12/31/11	37	0	37	
Dated Prior to 1/1/11	15	0	15	
Bond for Titles (BFT)	7	0	7	3
Dated Between 1/1/11 - 12/31/11	2	0	2	
Dated Prior to 1/1/11	5	0	5	

<b>Transactions Not Filed in Probate</b>	<b>85</b>	<b>2</b>	<b>87</b>	
Tax Sales	58	2	60	4
Bankruptcies	27	0	27	5

<b>Total Transactions</b>	<b>348</b>	<b>8</b>	<b>356</b>	
---------------------------	------------	----------	------------	--

Total CBP Parcels	Residential	Non-Residential	Total
<b>Parcels with Executed Covenants</b>	<b>1,942</b>	<b>187</b>	<b>2,129</b>
A - With Deeds, Foreclosures and/or BFTs Only	168	6	174
B - With Tax Sales and/or Bankruptcies Only	75	1	76
C - With Both A and B Transactions	7	0	7
D - Without Transactions	1,692	180	1,872

<b>Parcels without Executed Covenants</b>	<b>59</b>	<b>10</b>	<b>69</b>
A - With Deeds, Foreclosures and/or BFTs Only	7	0	7
B - With Tax Sales and/or Bankruptcies Only	3	1	4
C - With Both A and B Transactions	0	0	0
D - Without Transactions	49	9	58

<b>Total CBP Parcels</b>	<b>2,001</b>	<b>197</b>	<b>2,198</b>
--------------------------	--------------	------------	--------------

Note: A map of parcels with and without executed covenants has been included as Attachment 6.



**Form 1B - Cross Indexing Review**

Date of Review: (MM/DD/YYYY)	2/23/2012
Period Reviewed:	1/1/2011 - 12/31/2011
Reviewer Name:	April Kirksey / Cassi Epperson

Total CBP Parcels	Total	Reviewed for Cross-Indexing
<b>Executed Parcels</b>	<b>2,129</b>	
With Transactions Filed in Probate	181	100%
A - With Deeds, Foreclosures and/or BFTs Only	174	
C - With Both A and B Transactions	7	
Without Transactions Filed in Probate	1,948	10%
B - With Tax Sales and/or Bankruptcies Only	76	
D - Without Transactions	1,872	

<b>Not Executed Parcels</b>	<b>69</b>	
A - With Deeds, Foreclosures and/or BFTs Only	7	
B - With Tax Sales and/or Bankruptcies Only	4	
C - With Both A and B Transactions	0	
D - Without Transactions	58	
<b>Total CBP Parcels</b>	<b>2,198</b>	

Total Transactions Filed in Probate	Cross-Indexed	To Be Cross-Indexed (Attachment 7)	Covenant Not Yet Filed	Prior to Covenant	Total
<b>Number of Deed Transactions</b>	<b>22</b>	<b>181</b>	<b>7</b>	<b>0</b>	<b>210</b>
Parcels with Executed Covenants	22	181	0	0	203
Parcels without Executed Covenants	0	0	7	0	7
<b>Number of Foreclosures</b>	<b>23</b>	<b>28</b>	<b>0</b>	<b>1</b>	<b>52</b>
Parcels with Executed Covenants	23	28	0	0	51
Parcels without Executed Covenants	0	0	0	1	1
<b>Number of Bond for Titles</b>	<b>5</b>	<b>2</b>	<b>0</b>	<b>0</b>	<b>7</b>
Parcels with Executed Covenants	5	2	0	0	7
Parcels without Executed Covenants	0	0	0	0	0
<b>Total Transactions Filed in Probate</b>	<b>50</b>	<b>211</b>	<b>7</b>	<b>1</b>	<b>269</b>

10% Cross-Indexing Review	Total	Attachment
Executed Parcels without Transactions Filed in Probate	1,948	
Review Percentage	10%	
Number of Parcels Reviewed	195	8
Cross-Indexed Correctly?		
Yes	179	
No	0	
Other	16	

Attachment 1: Deeds

Count	Parcel Number / Tax ID	Property Address	Type of Deed	Purchaser	Purchaser Mailing Address	Deed Book & Page	Deed Date	Closing Attorney Information	Former Owner	Covenant Book & Page	To Be Cross-Indexed	Notification Forms Sent
1	04 09 29 03 009 009.000	28 Pickett St	Warranty Deed	Wyman H. Dorman	1919 Madison Ave;Montgomery;AL;36107	4228/693	4/30/2009	Charles W. Edmondson, P.C.;621 S. Perry Street;Montgomery;AL;36104	SEC Venture Group, LLC	3556/638	Yes	2A
2	04 09 32 03 009 028.000	1643 Rigby St	Special Warranty Deed	FADM, LLC	416 Saint Lukes Drive;Montgomery;AL;36117	3961/151	10/15/2009	Pro Close;5748 Carmichael Pkwy;Suite C;Montgomery;AL;36117	Fannie Mae a/k/a Federal National Mortgage Association	3586/568	Yes	2A
3	04 09 32 02 006 051.000	7 Cedar St	Warranty Deed	Michael Walton	1839 Braddock Rd;Montgomery;AL;36106	3962/221	10/21/2009	N/A	Linda W. Little	3500/341	Yes	None
4	04 09 32 01 016 007.000	3452 Texas St	Special Warranty Deed	Jennifer D. Geib and Roger D. Rodgers, II	3452 Texas Street;Montgomery;AL;36110	3962/100	10/23/2009	Jeff G. Underwood, Attorney;Sirote & Permutt P. C.;2311 Highland Avenue South;Birmingham;AL;35205	Fannie Mae a/k/a Federal National Mortgage Association	3638/940	Yes	2A
5	04 09 32 02 006 089.000	125 Destin St	Special Warranty Deed	Fulgencio Calixtro	1851 Braddock Road;Montgomery;AL;36106	3979/499	12/15/2009	Jeff G. Underwood, Attorney;Sirote & Permutt P. C.;2311 Highland Avenue South;Birmingham;AL;35205	Fannie Mae aka Federal National Mortgage Association	3560/746	Yes	2A
6	04 09 32 01 016 019.000	3430 Harris St	Special Warranty Deed	Jonathan Craig	529 Moore Drive;Cecil;AL;36013	3988/726	1/21/2010	Paul Kemp;Morris, Hardwick, Schneider, LLC;3535 Grandview Parkway;Suite 610;Birmingham;AL;35243	Federal National Mortgage Association	3649/892	Yes	2A
7	04 09 32 04 003 012.000	1903 Yarbrough St	Special Warranty deed	Mark A. Carter	4145 Johnstown Drive;Montgomery;AL;36109	3990/123	1/26/2010	Jeff G. Underwood, Attorney;Sirote & Permutt P. C.;2311 Highland Avenue South;Birmingham;AL;35205	Fannie Mae a/k/a Federal National Mortgage Association	3628/152	Yes	None
8	04 09 32 02 017 007.000	3424 Cotton St	Special Warranty Deed	Mark A. Carter	4145 Johnstown Drive;Montgomery;AL;36109	3998/473	2/24/2010	Jeff G. Underwood, Attorney;Sirote & Permutt P. C.;2311 Highland Avenue South;Birmingham;AL;35205	Fannie Mae aka Federal National Mortgage Association	3628/140	Yes	2A
9	04 09 32 01 025 025.000	341 Chisholm St	Special Warranty Deed	David Herman & Robert Martinet	PO Box 70672;Montgomery;AL;36107	3999/412	2/25/2010	Jeff G. Underwood, Attorney;Sirote & Permutt P. C.;2311 Highland Avenue South;Birmingham;AL;35205	Fannie Mae aka Federal National Mortgage Association	3628/116	Yes	2A
10	04 09 32 01 001 014.000	4007 Fairground Rd	Quitclaim Deed	USA Housing Fund, LLC	17140 Bernardo Center Drive;#390;San Diego;CA;92128	4005/615	3/2/2010	Jeff G. Underwood, Esquire;Sirote & Permutt, P.C.;2311 Highland Avenue South;Birmingham;AL;35205	Fannie Mae aka Federal National Mortgage Association	3628/95	Yes	None
11	04 09 32 02 002 017.000	2931 Creative St	Quitclaim Deed	USA Housing Fund, LLC	17140 Bernardo Center Drive;#390;San Diego;CA;92128	4005/614	3/2/2010	Jeff G. Underwood, Esquire;Sirote & Permutt, PC;2311 Highland Avenue South;Birmingham;AL;35205	Fannie Mae a/k/a Federal National Mortgage Association	3500/971	Yes	None
12	04 09 32 04 019 009.000	1928 Yarbrough St	Quitclaim Deed	Freida Addison and Paula Flahive	1932 St Charles Ave;Montgomery;AL;36107	4140/510	4/13/2010	Grantee	Doris Hulgan Williams	3520/726	Yes	2A
13	04 09 29 04 002 006.000	123 Rotary St	Special Warranty Deed	Lyndon E. Smith	2068 Edinburgh Drive;Montgomery;AL;36116	4022/414	4/22/2010	Jeff G. Underwood, Attorney;Sirote & Permutt P. C.;2311 Highland Avenue South;Birmingham;AL;35205	Fannie Mae aka Federal National Mortgage Association	3628/71	No	2A
14	04 09 32 02 016 014.000	1715 Champion St	Trustee Deed	Charles Hill	313 Oakwild Drive;Montgomery;AL;36117-2915	4024/457	4/28/2010	Charles W. Edmondson, P.C.;Attorneys at Law;P.O. Box 59;Montgomery;AL;36101-0059	Daniel L Weiss and Alesia Weiss as Trustees of the Weiss Living Trust	3507/822	Yes	2A
15	04 08 33 02 000 001.001	705 Gardendale Dr E	Warranty Deed	Kuo Wen Lu and Christie Bounphouansy	705 E Gardendale Drive;Montgomery;AL;36110	4019/455	5/3/2010	Deborah M. Nickson;2820 Fairlane Drive;Suite A-10;Montgomery;AL;36116	Van Kham Boun Phouansy and Kydeng Boun Phouansy (deceased)	3501/894	Yes	2A
16	04 09 32 01 001 014.000	4007 Fairground Rd	Warranty Deed	Monty Jeter	353 Gilbert Rd;Lowndesboro;AL;36752	4021/679	5/4/2010	Paul G. Delaitesch;6737 Taylor Circle;Montgomery;AL;36117	USA Housing Fund, LLC	3628/95	No	2A
17	04 09 32 03 004 038.000	2405 Lower Wetumpka Rd	Quitclaim Deed	Coy Dixon, Jr. & John Dixon	7276 Free Ave;Oakwood Village;OH;44146	4024/34	5/13/2010	The Law Office of Sandra Lewis, P.C.;P.O. Box 686;Montgomery;AL;36101-0686	Coy Dixon, Jr. Executor of the Estate of Coy Dixon, Sr.	3554/707	Yes	None
18	04 09 29 03 009 008.000	30 Pickett St	Special Warranty Deed	Richard T Edwards & Sandra L Edwards	80 Mullis Creek;Pike Road;AL;36064	4029/745	5/25/2010	Jeff G. Underwood, Attorney;Sirote & Permutt P. C.;2311 Highland Avenue South; Birmingham;AL;35205	Fannie Mae aka Federal National Mortgage Association	3560/742	Yes	None
19	04 09 32 01 026 001.000	336 Chisholm St	Special Warranty Deed	Jeff Wiswall	3461 Whitehall Street;Montgomery;AL;36109	4029/306	5/25/2010	Jeff G. Underwood, Attorney;Sirote & Permutt, P.C.;2311 Highland Avenue South;Birmingham;AL;35205	Fannie Mae a/k/a Federal National Mortgage Association	3619/106	No	2A
20	04 09 32 04 007 012.000	1753 Yarbrough St	Warranty Deed	Good Luck Properties, LLC	233 Winton Blount Loop;Montgomery;AL;36117	4034/875	6/10/2010	Ball, Ball, Matthews & Novak, P.A.;Mark T. Davis, Esq.;2000 Interstate Park Dr.;Suite 204;Montgomery;AL;36109	Christine T. Perdue Wilson	3504/841	Yes	2A
21	04 09 32 02 002 017.000	2931 Creative St	Warranty Deed	Stephen M Boulter	4 Vandiver Blvd East;Montgomery;AL;36110	4077/54	7/13/2010	Monica G. Hammett, P.C.;1310 Old Oak Place;Montgomery;AL;36117	USA Housing Fund, LLC	3500/971	Yes	2A
22	04 09 32 04 003 009.000	3330 Texas St	Special Warranty Deed	Mountain Blue, Inc.	727 N 1550 E;Ste 350;Orem;UT;84097	4067/247	8/31/2010	Jeff G. Underwood, Attorney;Sirote & Permutt P. C.;2311 Highland Avenue South;Birmingham;AL;35205	Fannie Mae a/k/a Federal National Mortgage Association	3628/146	Yes	2B

Attachment 1: Deeds

Count	Parcel Number / Tax ID	Property Address	Type of Deed	Purchaser	Purchaser Mailing Address	Deed Book & Page	Deed Date	Closing Attorney Information	Former Owner	Covenant Book & Page	To Be Cross-Indexed	Notification Forms Sent
23	04 09 32 03 005 002.000	3529 Jason Ct	Special Warranty Deed	William Blake	P.O. Box 250325;Montgomery;AL;36125	4076/608	9/20/2010	Jeff G. Underwood, Attorney;Sirote & Permutt, P.C.;2311 Highland Avenue South;Birmingham;AL;35205	US Bank National Association, as Trustee for Wells Fargo Alternative Loan Trust, Series 2005-1	3553/745	Yes	2A
24	04 08 33 01 000 002.001	(Rear of) 1 Retail Dr	Statutory Warranty Deed	Russell Corporation	PO Box 90015;Bowling Green;KY;42102	4097/851	10/15/2010	Samuel Kaufman, Esquire;Kaufman Gilpin McKenzie Thomas Weiss, PC;Post Office Drawer 4540;Montgomery;AL;36103-4540	The Industrial Development Board of The City of Montgomery	3649/904	Yes	2A
25	04 08 28 04 000 006.000	1 Retail Dr	Statutory Warranty Deed	Russell Corporation	PO Box 90015;Bowling Green;KY;42102	4097/851	10/15/2010	Samuel Kaufman, Esquire;Kaufman Gilpin McKenzie Thomas Weiss, PC;Post Office Drawer 4540;Montgomery;AL;36103-4540	The Industrial Development Board of The City of Montgomery	3649/904	Yes	2A
26	04 09 32 04 003 016.000	1925 Yarbrough St	Quitclaim Deed	EH Pooled 1010 LP	PO Box 81662;Austin;TX;78728	4117/582	10/22/2010	Grantor	Money-Line Mortgage, LLC	3540/694	Yes	None
27	04 09 32 03 005 002.033	3533 Manley Dr	Special Warranty Deed	Kaldric L Hurst	131 Bitfordway;Montgomery;AL;36108	4098/361	11/23/2010	Jeff G. Underwood, Attorney;Sirote & Permutt, P.C.;2311 Highland Avenue South;Birmingham;AL;35205	Fannie Mae a/k/a Federal National Mortgage Association	3628/131	Yes	2A
28	04 09 32 02 010 016.000	132 Ingle Ct	Special Warranty Deed	William E. Blake	P.O. Box 250325;Montgomery;AL;36125	4102/493	12/6/2010	Jeff G. Underwood, Attorney;Sirote & Permutt, P.C.;2311 Highland Avenue South;Birmingham;AL;35205	Deutsche Bank National Trust Company, as Trustee	3853/440	Yes	2A
29	04 09 32 01 022 005.000	450 Gardendale Dr	Special Warranty Deed	MGC Development, Inc	3171 Rosemont Court;Millbrook;AL;36054	4107/876	12/13/2010	Grantor	U.S. Bank National Association, as Trustee for J.P. Morgan Alternative Loan Trust 2006-S2		N/A	2B
30	04 09 32 01 014 007.000	3423 Broadview St	Quitclaim Deed	Michelle Bracknell	3423 Broadview St;Montgomery;AL;36110	4114/848	1/5/2011	Monica G. Hammett, P.C.;Attorney at Law;1310 Old Oak Place;Montgomery;AL;36117	Michelle Bracknell and Ronald Lee Chance	3508/636	Yes	2A
31	04 09 29 03 008 012.000	13 Rotary St	Special Warranty Deed	Zachary L. Foster	1574 Baldwin St;Waterbury;CT;06706	4113/453	1/11/2011	Jeff G Underwood, Attorney;Sirote & Permutt, P.C.;2311 Highland Avenue South;Birmingham;AL;35205	Fannie Mae a/k/a Federal National Mortgage Association	3511/783	Yes	2A
32	04 09 32 01 004 014.000	354 Shelly Ln	Special/Limited Warranty Deed	Adolph Getthers	1102 Northfield Cir;Dothan;AL;36303	3990/554	1/11/2011	Jay A. Rosenberg, Esq.;Rosenberg LPA, Attorneys At Law;7367A E. Kemper Road;Cincinnati;OH;45249	Federal Home Loan Mortgage Corporation	3511/171	Yes	2A
33	04 08 33 02 000 038.000	517 Ferndale Ct	Warranty Deed	Charles C. Sanford	517 Ferndale Ct;Montgomery;AL;36110	4115/576	1/17/2011	Garry S McAnnally, LLC;Attorney at Law;P.O. Box 490;Millbrook;AL;36054	Thomas E Arthur & Judith B Arthur	3511/513	Yes	2A
34	04 09 32 01 013 015.000	3459 Broadview St	Administrator's Deed	Kathy Brantley and Donna Bowden	2856 Biltmore Drive;Montgomery;AL;36109	4112/733	1/18/2011	Tom Kondrak (KON002);P.O. Box 241406;Montgomery;AL;36124-1406	Kathy Brantley, as Personal Representative of the Estate of Mary Frances Bowden	3508/706	Yes	None
35	04 09 32 04 020 008.000	1942 Rigby St	Special Warranty Deed	Ronald Gary Brown, II	1728 Northfield Dr;Montgomery;AL;36106	4119/549	1/19/2011	Pioneer Land Title And Closing Services of Alabama, Inc.;4215 Carmichael Road;Montgomery;AL;36106	The Secretary of Veterans Affairs, an Officer of the United States of America	3828/163	Yes	2A
36	04 09 29 03 014 015.000	66 Vandiver Blvd W	Special Warranty Deed	IBC Holdings, LLC	157 N. Farmview Lane;Pike Road;AL;36064	4118/851	1/24/2011	Jeff G. Underwood, Attorney;Sirote & Permutt, P.C.;2311 Highland Avenue South;Birmingham;AL;35205	Fannie Mae a/k/a Federal National Mortgage Association	3628/59	Yes	2A
37	04 09 32 04 019 017.000	1901 Rigby St	Warranty Deed	Mark H. Pate and Sonia L. Pate	1901 Rigby St;Montgomery;AL;36110	4116/509	1/26/2011	James G. Martin, Jr.;Martin Closing Services,LLC;8413 Crossland Loop;Montgomery;AL;36117	Mark H. Pate	3504/641	Yes	2A
38	04 09 32 02 006 119.000	126 West Park Ave Chisholm	Special Warranty Deed	Zachary Foster	1574 Baldwin Street;Waterbury;CT;06706	4118/923	1/27/2011	Jeff G. Underwood, Attorney;Sirote & Permutt, P.C.;2311 Highland Avenue South;Birmingham;AL;35205	Fannie Mae aka Federal National Mortgage Association	3553/883	Yes	2A
39	04 09 32 02 011 007.000	104 Park Ave E Chisholm	Quitclaim Deed	PB & K, LLC	175 Pletcher Street;Prattville;AL;36067	4127/898	1/31/2011	Grantor	EH Pooled 710 LP	3507/431	Yes	2A
40	04 09 32 02 011 007.000	104 Park Ave E Chisholm	Quitclaim Deed	PB & K, LLC	175 Pletcher Street;Prattville;AL;36067	4140/183	1/31/2011	Grantor	EH Pooled 710 LP	3507/431	Yes	2A
41	04 09 32 01 012 001.001	136 Broadway St	Special Warranty Deed	Michael L. Harvey	1835 Cotton Ct.;Montgomery;AL;36110	4120/573	2/4/2011	Martin Closing Services, LLC;James G. Martin, Jr;8413 Crossland Loop;Montgomery;AL;36117	Fannie Mae a/k/a Federal National Mortgage Association	3588/860	Yes	2A
42	04 09 32 02 011 009.000	2850 Creative St	Warranty Deed	Bobby Walden, Linda Jones & Martha Ledbetter	200 Louis Preister Road;Montgomery;AL;36110	4122/238	2/10/2011	Leonard N. Math;Chambless Math & Carr, P.C.;PO Box 230759;Montgomery;AL;36123-0759	Martha Ledbetter, Personal Representative of the Estate of Lulu Bell Walker, Deceased	3507/411	Yes	None
43	04 09 32 02 011 009.000	2850 Creative St	Warranty Deed	Martha Ledbetter	200 Louis Preister Road;Montgomery;AL;36110	4122/239	2/10/2011	Leonard N. Math;Chambless Math & Carr, P.C.;PO Box 230759;Montgomery;AL;36123-0759	Bobby Walden and Linda Jones	3507/411	Yes	2A
44	04 09 32 01 026 022.000	237 Broadway St	Quitclaim Deed	David Allen Perkins	324 Broadway St;Montgomery;AL;36110	4135/676	2/12/2011	Judith M. Bennett;425 Shoal Lake Dr;Crestview;FL;32539	Mary Frances Sides	3521/697	Yes	2A

Attachment 1: Deeds

Count	Parcel Number / Tax ID	Property Address	Type of Deed	Purchaser	Purchaser Mailing Address	Deed Book & Page	Deed Date	Closing Attorney Information	Former Owner	Covenant Book & Page	To Be Cross-Indexed	Notification Forms Sent
45	04 09 32 01 026 022.000	237 Broadway St	Quitclaim Deed	David Allen Perkins	324 Broadway St;Montgomery;AL;36110	4135/682	2/12/2011	Judith M. Bennett;425 Shoal Lake Dr;Crestview;FL;32539	Robert Andrew Perkins	3521/697	Yes	2A
46	04 09 32 02 009 001.000	12 Park Ave Chisholm	Special Warranty Deed	The Secretary of Veterans Affairs	c/o Bank of America;ATTN: VA REO;2375 N Glenville Drive;MS RGV-B-85;Richardson;TX;75082	4140/472	2/14/2011	Colleen McCullough;Sirote & Permutt, P.C.;P.O. Box 55727;Birmingham;AL;35255-5727	CitiMortgage, Inc, successor by merger with ABN AMRO Mortgage Group, Inc.	3508/186	Yes	None
47	04 09 32 01 009 003.000	216 Park Ave E Chisholm	Special Warranty Deed	Deante T. Thomas	216 E Park Ave;Montgomery;AL;36110	4125/104	2/17/2011	Jeff G. Underwood, Attorney;Sirote & Permutt P.C.;2311 Highland Avenue South;Birmingham;AL;35205	Fannie Mae aka Federal National Mortgage Association	3649/895	No	2A
48	04 09 32 02 006 096.000	215 Destin St	Special Warranty Deed	William Blake	P.O. Box 250325;Montgomery;AL;36125	4125/928	2/18/2011	Jeff G. Underwood, Attorney;Sirote & Permutt, P.C.;2311 Highland Avenue South;Birmingham;AL;35205	Fannie Mae a/k/a Federal National Mortgage Association	3551/882	Yes	2A
49	04 09 32 01 013 006.000	1736 Harold St	Warranty Deed	Gloria J. Harris & Nora B. Harris	1736 Harold St;Montgomery;AL;36108	4126/158	2/21/2011	Harold Howell;Howell, Sarto & Howell, Attorneys at Law;PO Box 681864;Prattville;AL;36067	Willie J. Lebo	3508/926	Yes	2A
50	04 09 32 01 020 010.000	320 Broadway St Chisholm	Special Warranty Deed	Wanda Annette Mosley	924 Green Ridge Road;Montgomery;AL;36109	4127/844	2/25/2011	Jeff G. Underwood, Attorney;Sirote & Permutt, P.C.;2311 Highland Avenue South;Birmingham;AL;35205	Fannie Mae a/k/a Federal National Mortgage Association	3499/81	No	2A
51	04 09 32 04 003 014.000	1915 Yarbrough St	Warranty Deed	Anthony M. Hargrove	3529 Manley Dr;Montgomery;AL;36110	4130/585	3/3/2011	Pioneer Land Title and Closing Services of Alabama, Inc;4215 Carmichael Road;Montgomery;AL;36106	Buyers-R-Us Investment Properties, LLC		N/A	2B
52	04 09 32 01 021 032.000	407 Broadway St	Special Warranty Deed	Secretary of Housing and Urban Development	Single Family Property Disposition Branch;600 Beacon Parkway, West;Suite 300;Birmingham;AL;35209	4133/359	3/4/2011	Bowdy J. Brown, Esq;Rushton, Stakely, Johnston & Garrett;P.O. Box 270;Montgomery;AL;36101-0270	Alabama Housing Finance Authority	3498/526	Yes	None
53	04 09 32 01 002 020.000	431 Park Ave Chisholm	Quitclaim Deed	Mary Lee Mardis	4240 River Oak Road;Millbrook;AL;36054	4174/689	3/6/2011	Will R. Kelly;Attorney at Law;PO Box 937;Hayneville;AL;36040	John L Jackson	3628/98	Yes	2A
54	04 09 32 01 027 003.000	228 Broadway St	Quitclaim Deed	Maria De La Luz Garcia Garcia	228 Broadway Street;Montgomery;AL;36110	4131/215	3/9/2011	Ed Parish, Jr.;The Parish Law Firm;PO Box 52;Montgomery;AL;36101-0052	Maria Del Carmen Zarate Cabanzo	3616/31	Yes	2A
55	04 09 32 02 013 028.000	119 Broadway St	Special Warranty Deed	JBC Holdings, LLC	157 N. Farmview Ln;Pike Road;AL;36064	4133/645	3/11/2011	Jeff G. Underwood, Attorney;Sirote & Permutt P.C.;2311 Highland Avenue South;Birmingham;AL;35205	Fannie Mae a/k/a Federal National Mortgage Association	3520/456	No	2A
56	04 09 32 01 021 016.000	400 Chisholm St	Warranty Deed	Joseph L D'Angelo, as Trustee of The Joseph L D'Angelo 2011 Trust, and Antony Bradley and Judy Bradley, as Trustees of The Bradley Family Trust	321 North Citrus;Covina;CA;91723	4133/786	3/14/2011	G. Barton Crum, Parnell & Crum, P.A.;P.O. Box 2189;Montgomery;AL;36102	Joseph L D'Angelo	3628/67	Yes	2A
57	04 09 32 04 007 009.000	1743 Yarbrough St	Warranty Deed	Joseph L D'Angelo, as Trustee of The Joseph D'Angelo 2011 Trust, and Antony Bradley and Judy Bradley, as Trustees of The Bradley Family Trust	321 N. Citrus;Covina;CA;91723	4133/788	3/14/2011	G. Barton Crum, Parnell & Crum, P.A.;P.O. Box 2189;Montgomery;AL;36102	Joseph L D'Angelo	3611/534	Yes	2A
58	04 09 32 04 007 009.000	1743 Yarbrough St	Warranty Deed	Joseph L D'Angelo, as Trustee of The Joseph D'Angelo 2011 Trust, and Antony Bradley and Judy Bradley, as Trustees of The Bradley Family Trust	321 N. Citrus;Covina;CA;91723	4134/326	3/14/2011	G. Barton Crum, Parnell & Crum, P.A.;P.O. Box 2189;Montgomery;AL;36102	Joseph L D'Angelo	3611/534	Yes	2A
59	04 09 32 04 003 009.000	3330 Texas St	Quitclaim Deed	BDHM, Inc.	4465 Northpark Drive;#209;Colorado Springs;CO;80907	4140/189	3/15/2011	Grantor	Mountain Blue, Inc.	3628/146	Yes	2A
60	04 08 33 01 000 001.024	1604 Eastern Ridge Ct	Warranty Deed	Stephanie Grant	1604 Eastern Ridge Court;Montgomery;AL;36110	4140/377	3/21/2011	G. Hal Walker, Jr., Attorney at Law;8312 Crossland Loop;Montgomery;AL;36117	Douglas J. Taylor and Brenda G Taylor	3502/411	Yes	2A
61	04 09 32 02 006 039.068	3589 Manley Dr	Special Warranty Deed	Mary Hardy	1574 Baldwin St;Waterburg;CT;06704	4134/470	3/22/2011	Jeff G. Underwood, Attorney;Sirote & Permutt, P.C.;2311 Highland Avenue South;Birmingham;AL;35205	Fannie Mae a/k/a Federal National Mortgage Association	3500/61	No	2A
62	04 09 32 01 026 022.000	237 Broadway St	Quitclaim Deed	David Allen Perkins	324 Broadway St;Montgomery;AL;36110	4135/679	3/25/2011	Judith M. Bennett;425 Shoal Lake Dr;Crestview;FL;32539	Richard Leon Perkins Sr	3521/697	Yes	2A
63	04 09 32 01 026 022.000	237 Broadway St	Quitclaim Deed	David Allen Perkins	324 Broadway St;Montgomery;AL;36110	4135/685	3/25/2011	Judith M. Bennett;425 Shoal Lake Dr;Crestview;FL;32539	Judith Marie Bennett	3521/697	Yes	2A
64	04 09 29 04 003 003.000	124 Rotary St	Limited Warranty Deed	Ree Land, LLC	6706 Taylor Circle;Montgomery;AL;36117	4136/171	3/28/2011	Joseph W. Warren, P.C.;560 South McDonough Street;Suite C;Montgomery;AL;36104	Guardian Credit Union fka Comala Credit Union	3511/423	No	None

Attachment 1: Deeds

Count	Parcel Number / Tax ID	Property Address	Type of Deed	Purchaser	Purchaser Mailing Address	Deed Book & Page	Deed Date	Closing Attorney Information	Former Owner	Covenant Book & Page	To Be Cross-Indexed	Notification Forms Sent
65	04 09 32 02 010 007.000	101 Park Ave E Chisholm	Limited Warranty Deed	Ree Land, LLC	6706 Taylor Circle;Montgomery;AL;36117	4136/171	3/28/2011	Joseph W. Warren, P.C.;560 South McDonough Street;Suite C;Montgomery;AL;36104	Guardian Credit Union	3507/561	No	None
66	04 09 29 03 015 001.000	31 Michigan Ave	Limited Warranty Deed	Ree Land, LLC	6706 Taylor Circle;Montgomery;AL;36117	4136/171	3/28/2011	Joseph W. Warren, P.C.;560 South McDonough Street;Suite C;Montgomery;AL;36104	Guardian Credit Union	4138/335	Yes	None
67	04 09 29 03 015 031.000	47 Cox Ln	Limited Warranty Deed	Buyers-R-Us Investment Properties, LLC	140 Mercer Road;Deatsville;AL;36022	4136/173	3/28/2011	Joseph W. Warren, P.C.;560 South McDonough Street;Suite C;Montgomery;AL;36104	Ree Land, LLC	3552/622	No	2A
68	04 09 32 04 007 005.000	1736 Crouson St	Limited Warranty Deed	Buyers-R-Us Investment Properties, LLC	140 Mercer Road;Deatsville;AL;36022	4136/173	3/28/2011	Joseph W. Warren, P.C.;560 South McDonough Street;Suite C;Montgomery;AL;36104	Ree Land, LLC	3554/767	No	2A
69	04 09 29 03 015 031.000	47 Cox Ln	Limited Warranty Deed	Ree Land, LLC	6706 Taylor Circle;Montgomery;AL;36117	4136/171	3/28/2011	Joseph W. Warren, P.C.;560 South McDonough Street;Suite C;Montgomery;AL;36104	Guardian Credit Union	3552/622	No	None
70	04 09 32 04 007 005.000	1736 Crouson St	Limited Warranty Deed	Ree Land, LLC	6706 Taylor Circle;Montgomery;AL;36117	4136/171	3/28/2011	Joseph W. Warren, P.C.;560 South McDonough Street;Suite C;Montgomery;AL;36104	Guardian Credit Union	3554/767	No	None
71	04 09 29 04 003 003.000	124 Rotary St	Limited Warranty Deed	Buyers-R-Us Investment Properties, LLC	140 Mercer Road;Deatsville;AL;36022	4136/173	3/28/2011	Joseph W. Warren, P.C.;560 South McDonough Street;Suite C;Montgomery;AL;36104	Ree Land, LLC	3511/423	No	2A
72	04 09 32 02 010 007.000	101 Park Ave E Chisholm	Limited Warranty Deed	Buyers-R-Us Investment Properties, LLC	140 Mercer Road;Deatsville;AL;36022	4136/173	3/28/2011	Joseph W. Warren, P.C.;560 South McDonough Street;Suite C;Montgomery;AL;36104	Ree Land, LLC	3507/561	No	2A
73	04 09 29 03 015 001.000	31 Michigan Ave	Limited Warranty Deed	Buyers-R-Us Investment Properties, LLC	140 Mercer Road;Deatsville;AL;36022	4136/173	3/28/2011	Joseph W. Warren, P.C.;560 South McDonough Street;Suite C;Montgomery;AL;36104	Ree Land, LLC	4138/335	Yes	2A
74	04 08 33 02 000 056.000	3821 Woodbury Ct	Special Warranty Deed	Joseph Pham	3821 Woodbury Ct;Montgomery;AL;36110	4149/799	3/29/2011	Redmond Law, LLC;5748 Carmichael Parkway;Suite C;Montgomery;AL;36117	Shaun Donovan, the Secretary of Housing and Urban Development	3506/562	Yes	2A
75	04 09 32 01 002 020.000	431 Park Ave Chisholm	Quitclaim Deed	Mary Lee Mardis	4240 River Oak Road;Millbrook;AL;36054	4174/688	3/31/2011	James Smith;Legal Services Alabama;One Place Family Justice Center;530 South Lawrence Street;Montgomery;AL;36104	Victoria Jackson	3628/98	Yes	2A
76	04 09 32 02 012 003.000	14 Pine St	Special Warranty Deed	The Secretary of Veterans Affairs	c/o Bank of America;ATTN: VA REO;2375 N Glenville Drive;MS RGV-B- 85;Richardson;TX;75082	4139/980	3/31/2011	Andy Saag;Sirote & Permutt, P.C.;P.O. Box 55727;Birmingham;AL;35255-5727	Midfirst Bank	3507/381	Yes	None
77	04 09 32 03 006 005.000	1660 Crouson St	Special Warranty Deed	Josh Sanderson	5695 Co. Rd. 29;Thorsby;AL;35171	4142/211	4/12/2011	Jeff G. Underwood, Attorney;Sirote & Permutt, P.C.;2311 Highland Avenue South;Birmingham;AL;35205	Fannie Mae a/k/a Federal National Mortgage Association	3508/226	No	2A
78	04 09 32 01 009 005.000	214 Park Ave Chisholm	Quitclaim Deed	Chosen Generation Apostolic Church	3071 Hwy 80 East;Selma;AL;36701	4140/969	4/14/2011	Al Wade;P.O. Box 4411;Montgomery;AL;36104	Charter Funding, LLC	3683/929	Yes	2A
79	04 09 32 02 018 002.000	3425 Cotton St	Special Warranty Deed	Secretary of Housing and Urban Development	Attention: Single Family Property Disposition Branch;The Noble Bldg;1021 Noble Street;Suite 212- 221;Anniston;AL;36201	4209/981	4/19/2011	James Tarlton;Johnson & Freedman, LLC;Attorneys and Counselors at Law;1587 Northeast Expressway;Atlanta;GA;30329	Suntrust Mortgage, Inc	3507/742	Yes	None
80	04 08 28 03 000 005.010	1601 Celina Pl	Special Warranty Deed	Sade Lewis & Jerry Pinkston	240 Huntley;Montgomery;AL;36105	4144/154	4/19/2011	Redmond Law, LLC;5748 Carmichael Parkway;Montgomery;AL;36117	Shaun Donovan the Secretary of Housing and Urban Development	3502/581	Yes	2A
81	04 09 32 04 001 040.000	3407 Flintstone Ct	Special Warranty Deed	Michael J Stewart	1240 Jordan Dam Road;Wetumpka;AL;36092	4144/784	4/22/2011	Redmond Law, LLC 5748 Carmichael Parkway;Montgomery;AL;36117	Shaun Donovan, the Secretary of Housing and Urban Development	3504/31	Yes	2A
82	04 09 32 01 006 023.000	315 Shelly Ln	Warranty Deed	JBC Holdings, LLC	2732 Brevard Ave;Montgomery;AL;36109	4146/54	4/28/2011	Monica G. Hammett, P.C.;1310 Old Oak Place;Montgomery;AL;36117	Dorothy Couch Shirley	3510/81	Yes	2A
83	04 09 29 04 004 002.000	134 Kiwanis St	Quitclaim Deed	John William Moncrief	134 Kiwanis Street;Montgomery;AL;36110	4167/356	5/4/2011	Ed Parish, Jr.;The Parish Law Firm;PO Box 52;Montgomery;AL;36101	Carol Shaw Moncrief	3512/161	Yes	2A
84	04 09 32 01 016 001.000	3475 East St	Quitclaim Deed	John William Moncrief	3475 East St;Montgomery;AL;36110	4167/358	5/4/2011	Ed Parish, Jr.;The Parish Law Firm;PO Box 52;Montgomery;AL;36101-0052	Carol A. Moncrief	3509/1	Yes	2A
85	04 09 32 01 018 002.000	2166 Powell Ln	Quitclaim Deed	John William Moncrief	2166 Powell Lane;Montgomery;AL;36110	4167/360	5/4/2011	Ed Parish, Jr.;The Parish Law Firm;PO Box 52;Montgomery;AL;36101-0052	John W. Moncrief & Carol Moncrief	3499/121	Yes	2A
86	04 09 32 01 028 001.000	306 Broadway St	Quitclaim Deed	John William Moncrief	306 Broadway Street;Montgomery;AL;36110	4167/364	5/4/2011	Ed Parish, Jr.;The Parish Law Firm;PO Box 52;Montgomery;AL;36101-0052	Carol Ann Moncrief	3500/681	Yes	2A
87	04 09 32 03 006 001.000	1672 Crouson St	Special Warranty Deed	Terry E. Pope	5113 Short Leaf Pine Dr;Montgomery;AL;36116	4149/438	5/11/2011	Jeff G. Underwood, Attorney;Sirote & Permutt, P.C.;2311 Highland Avenue South;Birmingham;AL;35205	Fannie Mae a/k/a Federal National Mortgage Association	3508/276	Yes	2A

Attachment 1: Deeds

Count	Parcel Number / Tax ID	Property Address	Type of Deed	Purchaser	Purchaser Mailing Address	Deed Book & Page	Deed Date	Closing Attorney Information	Former Owner	Covenant Book & Page	To Be Cross-Indexed	Notification Forms Sent
88	04 08 33 02 000 090.000	1631 Coliseum Blvd	Special Warranty Deed	The Secretary of Housing and Urban Development	Single Family Property Disposition Branch,600 Beacon Parkway West,Suite 300,Birmingham,AL,35209	4176/540	5/12/2011	David A. Bedgood;Bedgood Law Firm, LLC;160 Yeager Parkway,Suite 105;Pelham;AL;35124	First Mortgage Group, Inc	3639/276	Yes	2A
89	04 09 32 01 020 017.000	0 Houser St	Tax Deed	Liliana Delrivero	2 Felder Ave. Apt A;Montgomery;AL;36104	4148/836	5/12/2011	None	Robert Franklin agent for Elna Reese agent for Carrie Cowart		N/A	2B
90	04 09 32 01 004 023.000	300 Shelly Ln	Quitclaim Deed	Charles E Friday	300 Shelly Lane;Montgomery;AL;36110	4149/301	5/13/2011	Grantor	Rita L. Monfee	3511/211	Yes	2A
91	04 09 32 04 002 019.000	3409 East St	Warranty Deed	Johnnie F Woodall, Jr and Nancy M Woodall	3409 East Street;Montgomery;AL;36110	4152/774	5/17/2011	Regina B. Edwards, Esq;109 E Bridge Street;Wetumpka;AL;36092	Donna K Coburn Benton and Jackie T Henley Butler	3521/467	Yes	2A
92	04 09 32 02 006 039.057	213 Amanda Loop	Warranty Deed	City of Montgomery	Attn: Walter R. Byars, City Attorney, 103 N Perry St;Montgomery;AL;36104	4150/705	5/18/2011	Edwin L. Yates;453 South Hull Street;Montgomery;AL;36104	Sippial Enterprises, Inc.	3501/101	Yes	2A
93	04 09 32 02 006 039.058	209 Amanda Loop	Warranty Deed	City of Montgomery	Attn: Walter R. Byars, City Attorney, 103 N Perry St;Montgomery;AL;36104	4150/707	5/18/2011	Edwin L. Yates;453 South Hull Street;Montgomery;AL;36104	Sippial Enterprises, Inc.	3500/121	Yes	2A
94	04 09 32 01 009 006.000	212 Park Ave Chisholm	Warranty Deed	RnR Properties, LLC	621 S Perry Street;Montgomery;AL;36104	4151/138	5/18/2011	Charles W Edmonson, PC;Attorneys at Law;621 S Perry Street;Montgomery;AL;36104	Cam Jones	3666/299	Yes	2A
95	04 09 32 01 022 020.000	409 Chisholm St	Warranty Deed	RnR Properties, LLC	621 S Perry Street;Montgomery;AL;36104	4151/139	5/18/2011	Charles W. Edmondson, PC;Attorneys at Law;621 S Perry Street;Montgomery;AL;36104	Cam Jones	3666/281	Yes	2A
96	04 09 32 02 006 039.011	209 Amanda Ln	Warranty Deed	City of Montgomery	Attn: Walter R. Byars, City Attorney;103 N Perry St;Montgomery;AL;36104	4150/708	5/18/2011	Edwin L. Yates;453 South Hull Street;Montgomery;AL;36104	Bodden Properties, L.L.C.	3551/552	Yes	2A
97	04 09 32 01 004 051.000	319 Park Ave Chisholm	Warranty Deed	RnR Properties, LLC	621 S Perry Street;Montgomery;AL;36104	4151/140	5/18/2011	Charles W Edmondson, PC;Attorneys at Law;621 S Perry Street;Montgomery;AL;36104	Chris Azubuike	3639/74	Yes	2A
98	04 09 32 01 022 030.000	513 Chisholm St	Special Warranty Deed	MGC Development, Inc.	3171 Rosemont Court;Millbrook;AL;36054	4160/328	5/24/2011	Jeff G. Underwood, Attorney;Sirote & Permutt P.C.;2311 Highland Avenue South;Birmingham;AL;35205	Fannie Mae a/k/a Federal National Mortgage Association	3628/113	No	2A
99	04 09 32 02 006 039.046	257 Amanda Loop	Statutory Warranty Deed	City of Montgomery	Attn: Walter R. Byars, City Attorney;103 N Perry St;Montgomery;AL;36104	4151/958	5/24/2011	Edwin L Yates;453 South Hull Street;Montgomery;AL;36104	Montgomery Community Land Trust	3551/570	Yes	2A
100	04 09 32 02 006 039.043	269 Amanda Loop	Statutory Warranty Deed	City of Montgomery	Attn: Walter R. Byars, City Attorney;103 N Perry St;Montgomery;AL;36104	4151/958	5/24/2011	Edwin L. Yates;453 South Hull Street;Montgomery;AL;36104	Montgomery Community Land Trust	3551/592	Yes	2A
101	04 09 32 02 006 039.042	273 Amanda Loop	Statutory Warranty Deed	City of Montgomery	Attn: Walter R. Byars, City Attorney;103 N Perry St;Montgomery;AL;36104	4151/958	5/24/2011	Edwin L. Yates;453 South Hull Street;Montgomery;AL;36104	Montgomery Community Land Trust	3551/540	Yes	2A
102	04 09 32 02 006 039.061	216 Amanda Loop	Statutory Warranty Deed	City of Montgomery	Attn: Walter R. Byars, City Attorney;103 N Perry St;Montgomery;AL;36104	4151/958	5/24/2011	Edwin L. Yates;453 South Hull Street;Montgomery;AL;36104	Montgomery Community Land Trust	3616/34	Yes	2A
103	04 09 32 02 006 039.063	236 Amanda Loop	Statutory Warranty Deed	City of Montgomery	Attn: Walter R. Byars, City Attorney;103 N Perry St;Montgomery;AL;36104	4151/958	5/24/2011	Edwin L. Yates;453 South Hull Street;Montgomery;AL;36104	Montgomery Community Land Trust	3780/229	Yes	2A
104	04 09 32 02 006 039.047	253 Amanda Loop	Statutory Warranty Deed	City of Montgomery	Attn: Walter R. Byars, City Attorney;103 N Perry St;Montgomery;AL;36104	4151/958	5/24/2011	Edwin L. Yates;453 South Hull Street;Montgomery;AL;36104	Montgomery Community Land Trust	3551/572	Yes	2A
105	04 09 32 02 006 039.045	261 Amanda Loop	Statutory Warranty Deed	City of Montgomery	Attn: Walter R. Byars, City Attorney;103 N Perry St;Montgomery;AL;36104	4151/958	5/24/2011	Edwin L. Yates;453 South Hull Street;Montgomery;AL;36104	Montgomery Community Land Trust	3551/568	Yes	2A
106	04 09 32 02 006 039.044	265 Amanda Loop	Statutory Warranty Deed	City of Montgomery	Attn: Walter R. Byars, City Attorney;103 N Perry St;Montgomery;AL;36104	4151/958	5/24/2011	Edwin L. Yates;453 South Hull Street;Montgomery;AL;36104	Montgomery Community Land Trust	3551/566	Yes	2A
107	04 09 32 02 006 039.062	228 Amanda Loop	Statutory Warranty Deed	City of Montgomery	Attn: Walter R. Byars, City Attorney;103 N Perry St;Montgomery;AL;36104	4151/958	5/24/2011	Edwin L. Yates;453 South Hull Street;Montgomery;AL;36104	Montgomery Community Land Trust	3551/564	Yes	2A
108	04 09 32 02 006 039.041	277 Amanda Loop	Statutory Warranty Deed	City of Montgomery	Attn: Walter R. Byars, City Attorney;103 N Perry St;Montgomery;AL;36104	4151/958	5/24/2011	Edwin L. Yates;453 South Hull Street;Montgomery;AL;36104	Montgomery Community Land Trust	3551/560	Yes	2A
109	04 09 32 02 006 039.064	240 Amanda Loop	Statutory Warranty Deed	City of Montgomery	Attn: Walter R. Byars, City Attorney;103 N Perry St;Montgomery;AL;36104	4151/958	5/24/2011	Edwin L. Yates;453 South Hull Street;Montgomery;AL;36104	Montgomery Community Land Trust	3553/895	Yes	2A

Attachment 1: Deeds

Count	Parcel Number / Tax ID	Property Address	Type of Deed	Purchaser	Purchaser Mailing Address	Deed Book & Page	Deed Date	Closing Attorney Information	Former Owner	Covenant Book & Page	To Be Cross-Indexed	Notification Forms Sent
110	04 09 32 04 002 023.000	3433 East St	Special Warranty Deed	Buyers-R-Us Investment Properties, LLC	140 Mercer Road;Deatsville;AL;36022	4155/357	5/26/2011	Pioneer Land Title And Closing Services of Alabama, Inc.;4215 Carmichael Road;Montgomery;AL;36106	Fannie Mae a/k/a Federal National Mortgage Association	3504/221	No	2A
111	04 09 32 03 009 042.000	1699 Rigby St	Special Warranty Deed	Buyers-R-Us Investment Properties, LLC	140 Mercer Road;Deatsville;AL;36022	4155/354	5/26/2011	Pioneer Land Title and Closing Services of Alabama, Inc.;4215 Carmichael Road;Montgomery;AL;36106	Fannie Mae aka Federal National Mortgage Association	3560/736	Yes	2A
112	04 09 32 03 011 006.000	1688 Rigby St	Special Warranty Deed	Elizabeth Lan Pham	116 E Poplar Street;Prattville;AL;36066	4154/217	5/27/2011	Michael D. Morgan, P.C.;Attorney at Law;4264 Carmichael Court North;Montgomery;AL;36106	Federal National Mortgage Association	3596/187	Yes	2A
113	04 09 32 01 005 010.000	4010 Vandiver Ct	Statutory Warranty Deed	Nolan Williams	4010 Vandiver Ct;Montgomery;AL;36110	4153/727	5/27/2011	Martin Closing Services, LLC;8413 Crossland Loop;Montgomery;AL;36117	RWPO I, LLC	3843/491	Yes	2A
114	04 09 32 02 012 003.000	14 Pine St	Special/Limited Warranty Deed	Michael Russell & Charlotte Russell	3562 Vaughn Road;Montgomery;AL;30106	4155/347	5/31/2011	Pioneer Land Title and Closing Services of Alabama, Inc.;4215 Carmichael Road;Montgomery;AL;36106	The Secretary of Veterans Affairs	3507/381	Yes	2A
115	04 09 32 03 006 010.000	1632 Crouson St	Special Warranty Deed	Fannie Mae a/k/a Federal National Mortgage Association	P.O. Box 650043;Dallas;TX;75265-0043	4160/827	6/1/2011	Colleen McCullough;Sirote & Permutt, P.C.;P.O. Box 55727;Birmingham;AL;35255-5727	JP Morgan Chase Bank, N.A. successor by merger to Chase Home Finance, LLC	3503/768	Yes	None
116	04 09 32 01 013 009.000	1735 Champion St	Special Warranty Deed	The Secretary of Housing and Urban Development	c/o Michaelson, Connor & Boul;4400 Will Rogers Parkway;Suite 300;Oklahoma City;OK;73108-183	4183/706	6/2/2011	Ginny Rutledge;Sirote & Permutt, P.C.;P.O. Box 55727;Birmingham;AL;35255-5727	Wells Fargo Bank, N.A.	4031/623	Yes	2A
117	04 09 32 02 003 013.000	16 Garden St	Warranty Deed	Donna Dew & Rebekka Newell	208 Cripple Creek Road;Deatsville;AL;36022	4155/213	6/3/2011	Paul G. Delaitsch, P.C.;6737 Taylor Circle;Montgomery;AL;36117	John R. Pigg	3586/556	Yes	2A
118	04 09 32 03 009 033.000	1663 Rigby St	Warranty Deed	Lacortia Howard	1663 Rigby Street;Montgomery;AL;36110	4166/646	6/3/2011	Masood & Grubbs, LLC;1904 Berryhill Road;Montgomery;AL;36117	Shirley Hicks	3554/761	Yes	2A
119	04 09 32 04 003 023.000	3333 Harris Ave	Special Warranty Deed	Federal National Mortgage Association	P.O. Box 650043;Dallas;TX;75265-0043	4164/851	6/8/2011	Scott V Lofranco;McCalla Raymer, LLC;105 Tallapoosa Street;Suite 109;Montgomery;AL;36104	Green Tree Servicing, LLC	3715/793	Yes	None
120	04 09 32 02 004 003.000	28 Garden St	Warranty Deed	Franklin Eugene Jennings	607 Marborough St;Montgomery;AL;36109	4156/311	6/8/2011	Paul G. Delaitsch;6737 Taylor Circle;Montgomery;AL;36117	James Lary Hughes & Maurice Franklin Hughes, Personal Representatives of the Estate of Mildred I. Spivey a/k/a Mildred H. Spivey, deceased	3551/888	No	2A
121	04 09 32 03 006 010.000	1632 Crouson St	Special Warranty Deed	Heather L Oppenlander	1632 Crouson Street;Montgomery;AL;36110	4160/829	6/8/2011	Jeff G. Underwood, Attorney;Sirote & Permutt, P.C.;2311 Highland Avenue South;Birmingham;AL;35205	Fannie Mae aka Federal National Mortgage Association	3503/768	Yes	2A
122	04 09 32 01 021 026.000	539 Broadway St Chisholm	Special Warranty Deed	Michael Harvey	1835 Cotton Ct;Montgomery;AL;36110	4159/469	6/9/2011	Pioneer Land Title and Closing Services of Alabama, Inc.;4215 Carmichael Road;Montgomery;AL;36106	Fannie Mae a/k/a Federal National Mortgage Association		N/A	2B
123	04 09 32 01 012 003.000	130 Broadway St	Warranty Deed	Deepak Chopra	c/o SEC Venture Group, LLC;15091 Becky Ln;Monte Sereno;CA;95030	4156/455	6/10/2011	Charles W. Edmondson, P.C.;Attorneys at Law;621 S. Perry Street;Montgomery;AL;36104	Robert J. Belcher, III	3508/846	Yes	2A
124	04 09 29 03 014 012.000	27 Michigan Ave	Not Specified	Andre Pappa	85 Michaels Avenue;Monroeville;AL;36460	4161/904	6/10/2011	J. Milton Coxwell, Jr.;Coxwell and Coxwell;P.O. Box 625;Monroeville;AL;36461	Kenneth Faria	4224/425	No	None
125	04 09 32 04 017 016.000	3318 East St	Tax Deed	J or J Properties, LLC	403 7th Street;Tallasse;AL;36078	4158/62	6/16/2011	None	Letitia L. Sharpe	3715/802	Yes	2A
126	04 09 32 04 019 004.000	1964 Yarbrough St	Tax Deed	J or J Properties, LLC	403 7th Street;Tallasse;AL;36078	4158/60	6/16/2011	None	Donald R. Yarnell, Jr.	3619/37	Yes	2A
127	04 09 32 02 006 039.082	3537 Jason Ct	Tax Deed	J or J Properties, LLC	403 7th Street;Tallasse;AL;36078	4158/68	6/16/2011	None	Raines Management, Inc.	3553/705	Yes	2A
128	04 09 32 02 006 039.054	225 Amanda Loop	Tax Deed	J or J Properties, LLC	403 7th Street;Tallasse;AL;36078	4158/70	6/16/2011	None	K Mar Properties, LLC	3501/131	Yes	2A
129	04 09 29 04 004 001.000	138 Kiwanis St	Warranty Deed	Cedarwild Development, LLC	848 Autumn Ridge Road;Montgomery;AL;36117	4160/239	6/17/2011	Paul G. Delaitsch, P.C.;6737 Taylor Circle;Montgomery;AL;36117	Midtown Renovations, LLC	3628/83	Yes	2A
130	04 09 32 02 009 001.000	12 Park Ave Chisholm	Special Warranty Deed	Woodrow W. McDonald	12 E Park Ave;Montgomery;AL;36110	4166/123	6/22/2011	Worldwide Recording, Inc;9801 Legler Road;Lenexa;KS;66219	The Secretary of Veterans Affairs	3508/186	Yes	2A
131	04 09 32 02 007 014.000	124 Destin St	Special Warranty Deed	MGC Development, Inc	3171 Rosemont Ct.;Millbrook;AL;36054	4164/285	6/30/2011	Redmond Law, LLC;5748 Carmichael Parkway;Montgomery;AL;36117	Shaun Donovan, the Secretary of Housing and Urban Development	3594/159	Yes	2A
132	04 08 28 04 000 003.003	934 Montero Dr	Special Warranty Deed	The Secretary of Housing and Urban Development	c/o Michaelson, Connor & Boul;4400 Will Rogers Parkway;Suite 300;Oklahoma City;OK;73108-183	4198/232	7/1/2011	Ginny Rutledge;Sirote & Permutt, P.C.;P.O. Box 55727;Birmingham;AL;35255-5727	Wells Fargo Bank, N.A.	3505/111	Yes	None



Attachment 1: Deeds

Count	Parcel Number / Tax ID	Property Address	Type of Deed	Purchaser	Purchaser Mailing Address	Deed Book & Page	Deed Date	Closing Attorney Information	Former Owner	Covenant Book & Page	To Be Cross-Indexed	Notification Forms Sent
133	04 09 32 02 015 004.000	1625 Champion St	Warranty Deed	Eric Lee Morris	1625 Champion St;Montgomery;AL;36110	4165/356	7/8/2011	Michael D. Morgan, P.C.;Attorney at Law;4264 Carmichael Court North;Montgomery;AL;36106	Avis Scoggins	3508/71	Yes	2A
134	04 09 32 01 024 013.000	306 Park Ave Chisholm	Warranty Deed	Bonnie J Harris	306 E Park Ave;Montgomery;AL;36110	4169/251	7/14/2011	Paul G DeLaitsh, PC;6737 Taylor Circle;Montgomery;AL;36117	James Edwin Jones as Personal Representative of the Estate of Leila Ann B Jones-Waters a/k/a Leila B Jones	3520/546	Yes	2A
135	04 09 32 02 006 085.000	109 Destin St	Special Warranty Deed	Clark Stoudemire	700 M.L.K Dr.;Prattville;AL;36067	4170/410	7/21/2011	Beth McFadden Rouse, Attorney;McFadden, Lyon & Rouse, LLC;718 Downtowner Boulevard;Mobile;AL;36609	Fannie Mae aka Federal National Mortgage Association	3833/620	Yes	2A
136	04 09 32 04 001 035.000	3418 Flintstone Ct	Special Warranty Deed	Sandra B. Guest	3712 Llyde Lane;Montgomery;AL;36106	4173/458	7/27/2011	Redmond Law, LLC;5748 Carmichael Parkway;Montgomery;AL;36117	Shaun Donovan, the Secretary of Housing and Urban Development	3503/988	Yes	2A
137	04 08 33 02 000 034.000	504 Ferndale Ct	Special Warranty Deed	Thomas McCrary	8856 Chantilly Way;Montgomery;AL;36116	4173/441	7/27/2011	Redmond Law, LLC;5748 Carmichael Parkway;Montgomery;AL;36117	Shaun Donovan, The Secretary of Housing and Urban Development		N/A	2B
138	04 09 32 01 013 015.000	3459 Broadway St	Corrective Warranty Deed	Buyers-R-Us Investment Properties, LLC	140 Mercer Road;Deatsville;AL;36022	4173/117	7/29/2011	John C. Cason;4215 Carmichael Road;Montgomery;AL;36106	Kathy Brantley & Donna Bowden	3508/706	Yes	None
139	04 09 32 01 027 006.000	218 Broadway St	Warranty Deed	Favio DeMarco	18040 Calvert Street;Encino;CA;91316	4174/108	8/1/2011	G. Barton Crum;Parnell & Crum, P.A.;P.O. Box 2189;Montgomery;AL;36102	M & M Properties, LLC	3500/741	Yes	None
140	04 09 32 01 021 032.000	407 Broadway St	Special Warranty Deed	Michael S. Coleman, Jr.	788 Jasmine Hill Road;Greenville;AL;36037	4175/883	8/1/2011	Redmond Law, LLC;5748 Carmichael Parkway;Montgomery;AL;36117	Shaun Donovan, the Secretary of Housing and Urban Development	3498/526	Yes	2A
141	04 09 32 01 022 014.000	414 Gardendale Dr	Quitclaim Deed	Allie Gene Turman, Sr.	3921 Frazier Street;Millbrook;AL;36054	4201/311	8/5/2011	Garry S. McAnnally, LLC;Attorneys at Law;PO Box 490;Millbrook;AL;36054	Nancy Turman Myrick	3498/316	Yes	None
142	04 09 32 01 022 014.000	414 Gardendale Dr	Quitclaim Deed	Allie Gene Turman, Sr.	3921 Frazier Street;Millbrook;AL;36054	4201/317	8/5/2011	Garry S. McAnnally, LLC;Attorneys at Law;PO Box 490;Millbrook;AL;36054	Robin White	3498/316	Yes	None
143	04 09 32 01 022 014.000	414 Gardendale Dr	Quitclaim Deed	Allie Gene Turman, Sr.	3921 Frazier Street;Millbrook;AL;36054	4201/329	8/5/2011	Garry S. McAnnally, LLC;Attorneys at Law;PO Box 490;Millbrook;AL;36054	Robin White	3498/316	Yes	None
144	04 09 32 01 009 019.000	237 Gardendale Dr	Deed of Testamentary Trustee	Ray Dunwoody	607 Pimblico Road;Montgomery;AL;36109	4177/38	8/5/2011	Charles W. Edmondson, PC;Attorneys at Law;621 S Perry Street;Montgomery;AL;36104	Linda M Kelley as Trustee of the Britney Marie Kelley Testamentary Trust	3509/841	Yes	2A
145	04 09 32 01 022 014.000	414 Gardendale Dr	Quitclaim Deed	Allie Gene Turman, Sr.	3921 Frazier Street;Millbrook;AL;36054	4201/332	8/8/2011	Garry S. McAnnally, LLC;Attorneys at Law;PO Box 490;Millbrook;AL;36054	Allie Gene Turman Jr.	3498/316	Yes	None
146	04 09 32 01 022 014.000	414 Gardendale Dr	Quitclaim Deed	Allie Gene Turman, Sr.	3921 Frazier Street;Millbrook;AL;36054	4201/335	8/8/2011	Garry S. McAnnally, LLC;Attorneys at Law;PO Box 490;Millbrook;AL;36054	Deborah Sexton	3498/316	Yes	None
147	04 09 29 03 009 008.000	30 Pickett St	Warranty Deed	Richard T. Edwards & Sandra L. Edwards	80 Mullis Creek;Pike Road;AL;36064	4175/692	8/8/2011	Paul G. Delaitsh;6737 Taylor Circle;Montgomery;AL;36117	Richard T. Edwards & Sandra L. Edwards	3560/742	Yes	2A
148	04 09 32 04 017 014.000	2010 Yarbrough St	Warranty Deed	Preston Owens	2010 Yarbrough St;Montgomery;AL;36110	4184/200	8/11/2011	John C. Cason;4215Carmichael Road;Montgomery;AL;36106	Buyers-R-Us Investment, LLC a/k/a Buyers-R-Us Investment Properties, LLC	3504/761	Yes	2A
149	04 09 32 01 006 027.000	4009 Vandiver Ct	Special Warranty Deed	MGC Development, Inc.	3171 Rosemont;Millbrook;AL;36054	4177/725	8/12/2011	Jeff G. Underwood, Attorney;Sirote & Permutt, P.C.;2311 Highland Avenue South;Birmingham;AL;35205	Fannie Mae a/k/a Federal National Mortgage Association	3843/494	Yes	2A
150	04 09 32 04 003 023.000	3333 Harris Ave	Special Warranty Deed	Benjamin L. Lankford	3333 Harris St;Montgomery;AL;36110	4212/928	8/15/2011	Scott V. Lofranco, Esq;McCalla, Raymer, LLC.;Six Concourse Parkway;Suite 2800;Atlanta;GA;30328	Fannie Mae a/k/a Federal National Mortgage Association	3715/793	Yes	2A
151	04 09 32 03 005 002.031	3541 Manley Dr	Warranty Deed	D & E Properties, LLC	1724 Upper Wetumpka Road;Montgomery;AL;36107	4184/215	8/16/2011	Pioneer Land Title And Closing Services of Alabama, Inc.;4215 Carmichael Road;Montgomery;AL;36106	Della M. Cosby-Mason & Elaster Wright Jr	3639/53	Yes	2A
152	04 09 32 02 012 001.000	20 Pine St	Special/Limited Warranty Deed	Harbour Portfolio VII, LP	8214 Westchester;Suite 635;Dallas;TX;75225	4184/930	8/17/2011	Jay A. Rosenberg, Esq.;Rosenberg LPA;Attorneys At Law;7367A E. Kemper Road;Cincinnati;OH;45249	Fannie Mae more commonly known Federal National Mortgage Association	3507/401	Yes	2A
153	04 09 32 02 006 051.000	7 Cedar St	Warranty Deed	Michael Shelton	7 Cedar St;Montgomery;AL;36110	4182/987	8/18/2011	Pioneer Land Title and Closing Services of Alabama, Inc.;4215 Carmichael Road;Montgomery;AL;36106	Michael Walton	3500/341	Yes	2A
154	04 09 32 04 003 012.000	1903 Yarbrough St	Warranty Deed	Midtown Renovations LLC	1903 Yarbrough Street;Montgomery;AL;36110	4179/263	8/19/2011	Monica G. Hammett, P.C.;1310 Old Oak Place;Montgomery;AL;36117	Mark A. Carter	3628/152	Yes	2A
155	04 09 32 01 014 006.000	3419 Broadview St	Quitclaim Deed	Michelle Bracknell	3423 Broadview St;Montgomery;AL;36110	4185/819	8/25/2011	Monica G. Hammett, P.C., Attorney at Law;1310 Old Oak Place;Montgomery;AL;36117	Belinda E. Wood & Richard Michael Wood	3508/646	Yes	2A

Attachment 1: Deeds

Count	Parcel Number / Tax ID	Property Address	Type of Deed	Purchaser	Purchaser Mailing Address	Deed Book & Page	Deed Date	Closing Attorney Information	Former Owner	Covenant Book & Page	To Be Cross-Indexed	Notification Forms Sent
156	04 09 32 01 023 029.000	447 Gardendale Dr	Special Warranty Deed	MGC Development, Inc	3171 Rosemont Court;Millbrook;AL;36054	4182/315	8/26/2011	Garry S. McAnnally, LLC;Garry S. McAnnally, Esq.;PO Box 490;Millbrook;AL;36054	Regions Bank Successor by Merger with Regions Mortgage, Inc.	3499/718	Yes	2A
157	04 09 29 03 011 041.000	22 Michigan Ave	Warranty Deed	Elizabeth Cloisuit Spriggs & Michael E. Spriggs	22 Michigan Ave;Montgomery;AL;36110	4182/131	8/30/2011	Charles W. Edmondson, PC;621 S. Perry Street;Montgomery;AL;36104	George Sims	3552/570	Yes	2A
158	04 08 28 03 000 005.003	1643 Celina Pl	Warranty Deed	Akilah V. Dale	1643 Celina Place;Montgomery;AL;36110	4183/230	8/31/2011	Lanier Branch, P.C.;6847 Halcyon Park Drive;Montgomery;AL;36117	C. Arthur Jenkins & Tina Jenkins	3502/651	Yes	2A
159	04 09 32 04 019 001.000	1982 Yarbrough St	Quitclaim Deed	Elba Diaz Demedina	2524 Lower Wetumpka Rd;Montgomery;AL;36110	4185/419	9/7/2011	Monica G. Hammett PC;Attorney at Law;1310 Old Oak Place;Montgomery;AL;36117	Nash Cooley		N/A	2B
160	04 09 32 01 013 015.000	3459 Broadview St	Corrective Warranty Deed	Buyers-R-Us Investment Properties, LLC	140 Mercer Road;Deatsville;AL;36022	4190/439	9/12/2011	John C. Cason;4215 Carmichael Road;Montgomery;AL;36106	Kathy Brantley & Donna Bowden	3508/706	Yes	None
161	04 09 32 04 002 001.000	3451 East St	Quitclaim Deed	Harold J Carter	6954 Epperson Drive;Montgomery;AL;36117	4196/294	9/16/2011	Will R Kelly;Attorney at Law;P.O. Box 937;Hayneville;AL;36040	Karena Davis Carter	3504/121	Yes	2A
162	04 09 32 01 022 010.000	430 Gardendale Dr	Special Warranty Deed	MR Property Ventures, LLC	3562 Vaughn Rd;Montgomery;AL;36106	4198/797	9/21/2011	Pioneer Land Title and Closing Services of Alabama, Inc.;4215 Carmichael Road;Montgomery;AL;36106	Fannie Mae a/k/a Federal National Mortgage Association	3619/79	Yes	2A
163	04 09 29 04 004 030.000	235 Vandiver Blvd	Warranty Deed	Capital Real Estate Solutions, LLC	c/o John Angell;9320 Sturbridge Place;Montgomery;AL;36116	4192/985	9/23/2011	Charles W. Edmondson, P.C., Attorneys at Law;621 S. Perry Street;Montgomery;AL;36104	Judy Elizabeth Cramer & Clement Earl Cramer	3512/121	Yes	None
164	04 09 32 02 015 010.000	1649 Champion St	Deed in Lieu of Foreclosure	Ricky James Ledbetter & Martha Ann W. Ledbetter	200 Louis Priestler Rd;Montgomery;AL;36110	4191/34	9/27/2011	Leonard N. Math;Chambless Math & Carr, P.C.;PO Box 230759;Montgomery;AL;36123	William Davis and Melba Davis	3507/902	Yes	2A
165	04 09 32 02 006 039.087	3580 Manley Dr	Quitclaim Deed	Robert McKenney and Jacqueline Adams	3580 Manley Drive;Montgomery;AL;36110	4194/853	9/27/2011	Jeff G. Underwood, Esquire;Sirote & Permutt, P.C.;2311 Highland Avenue South;Birmingham;AL;35205	US Bank, NA as Trustee, successor to Wachovia Bank NA as Trustee for Wells Fargo Asset Securities Corporation	3611/569	Yes	2A
166	04 09 32 02 006 103.000	2815 Gainesville St	Warranty Deed	Kadeem Rogers	2815 Gainesville St;Montgomery;AL;36110	4194/591	9/28/2011	A. Greg Masood, LLC;1904 Berryhill Road;Montgomery;AL;36117	Joyce W. Mosley & James Bryant Mosley	3553/879	Yes	2A
167	04 08 28 04 000 003.014	819 Montero Dr	Warranty Deed	Zulu Properties, LLC	2713 Edinburgh Drive;Montgomery;AL;36116	4192/532	9/29/2011	James G. Martin, Jr.;8413 Crossland Loop;Montgomery;AL;36117	Royal Properties, LLC	3505/1	Yes	2A
168	04 09 32 01 021 003.000	520 Chisholm St Chisholm	Warranty Deed	Darlene Foster	520 Chisholm St;Montgomery;AL;36110	4192/991	9/30/2011	Charles W. Edmondson, P.C.;Attorneys at Law;621 S. Perry Street;Montgomery;AL;36104	Mary Lee Mardis	3619/94	Yes	2A
169	04 09 32 01 022 014.000	414 Gardendale Dr	Quitclaim Deed	Allie Gene Turman, Sr.	3921 Frazier Street;Millbrook;AL;36054	4201/323	10/5/2011	Garry S. McAnnally, LLC;Attorneys at Law;PO Box 490;Millbrook;AL;36054	Rhonda Sexton	3498/316	Yes	None
170	04 09 32 02 002 017.000	2931 Creative St	Quitclaim Deed	Amanda M. Humphries	1457 Ballantrae Club Drive;Pelham;AL;35124	4223/459	10/5/2011	Monica G. Hammett, PC;Attorney at Law;1310 Old Oak Place;Montgomery;AL;36117	Stephen M. Bouler	3500/971	Yes	2A
171	04 09 32 01 020 006.000	330 Broadway St	Warranty Deed	Michael Coleman, Jr.	788 Jasmine Hill Road;Greenville;AL;36037	4196/767	10/7/2011	Terry P. Wilson, Esq.;Wilson & Jackson, LLC;1785 Taliaferro Trail;Montgomery;AL;36117	James R. Agree, Jr.	3499/51	Yes	2A
172	04 09 32 02 013 011.000	2736 Lower Wetumpka Rd	Warranty Deed	Christopher Robinson	305 Kroy Drive;Montgomery;AL;36117	4199/130	10/8/2011	Darby Law Firm, LLC;PO Box 3905;Montgomery;AL;36109	Felicia Williams	3560/734	Yes	2A
173	04 09 32 02 006 039.048	249 Amanda Loop	Warranty Deed	City of Montgomery	Attn: Walter R. Byars, City Attorney;103 N Perry St;Montgomery;AL;36104	4197/178	10/10/2011	Edwin L. Yates;453 South Hull Street;Montgomery;AL;36104	Charles W. Hamilton	3643/701	Yes	2A
174	04 09 32 04 003 016.000	1925 Yarbrough St	Quitclaim Deed	Carl Wallace	4546 Rosa L. Parks Avenue;Montgomery;AL;36105	4196/689	10/10/2011	Grantor	EH Pooled 1010 LP	3540/694	Yes	2A
175	04 09 32 03 009 020.000	1620 Yarbrough St	Personal Representative's Deed	William Terry Holley	1620 Yarbrough Street;Montgomery;AL;36110	4210/926	10/12/2011	Regina B. Edwards, PC;109 E. Bridge Street;Wetumpka;AL;36092	William Terry Holley, Personal Representative of the Will and Estate of Christine Holley Tompkins, Deceased	3551/580	Yes	2A
176	04 09 32 01 022 014.000	414 Gardendale Dr	Warranty Deed	M. George Cagle	3171 Rosemont Court;Millbrook;AL;36054	4201/338	10/14/2011	Garry S. McAnnally, LLC;Attorney at Law;PO Box 490;Millbrook;AL;36054	Allie Gene Turman, Sr.	3498/316	Yes	2A
177	04 09 29 04 004 004.000	126 Kiwanis St	Warranty Deed	Capital Real Estate Solutions, LLC	PO Box 240392;Montgomery;AL;36124	4203/436	10/24/2011	Charles W. Edmondson, PC;Attorneys at Law;621 S. Perry Street;Montgomery;AL;36104	Jonathon Craig	3962/223	Yes	None
178	04 09 29 04 004 030.000	235 Vandiver Blvd	Warranty Deed	Deatrea Jones	235 Vandiver Blvd;Montgomery;AL;36110	4203/444	10/28/2011	Charles W. Edmondson, P.C., Attorneys at Law;621 S. Perry Street;Montgomery;AL;36104	Capital Real Estate Solutions, LLC	3512/121	Yes	2A

Attachment 1: Deeds

Count	Parcel Number / Tax ID	Property Address	Type of Deed	Purchaser	Purchaser Mailing Address	Deed Book & Page	Deed Date	Closing Attorney Information	Former Owner	Covenant Book & Page	To Be Cross-Indexed	Notification Forms Sent
179	04 09 32 04 001 015.000	2011 Yarbrough St	Warranty Deed	Philip Edward Rawlinson & Cathy Nutt	2011 Yarbrough St;Montgomery;AL;36110-2435	4207/526	11/2/2011	G. Barton Crum;Parnell & Crum, P.A.;P.O. Box 2189;Montgomery;AL;36102	Edward H. Rawlinson & Ruby P. Rawlinson	3503/628	Yes	2A
180	04 08 28 04 000 003.051	888 Corona Dr	Executor's Deed	Laura Jane Adams Mobley & Jeffery D. Adams	888 Corona Dr;Montgomery;AL;36110	4212/742	11/4/2011	Ed Parish, Jr;The Parish Law Firm;PO Box 52;Montgomery;AL;36101-0052	Michael G. Simpson, Personal Representative for the Estate of Lillie B. Adams, deceased	3505/381	Yes	2A
181	04 09 32 02 006 039.035	120 Amanda Ln	Quitclaim Deed	Montgomery Habitat for Humanity, Inc	123 Julia St;Montgomery;AL;36104	4210/766	11/8/2011	Gary P. Aldor;Attorney at Law;PO Box 16564;Mobile;AL;36616-0564	Wells Fargo Financial Alabama, Inc	3501/231	No	None
182	04 09 32 01 018 004.000	2150 Powell Ln	Warranty Deed	Brenda Jordan	1062 Tabernacle Road;Monroeville;AL;36460	4215/53	11/8/2011	Mickey Womble, Attorney at Law;PO Box 725;Monroeville;AL;36461	Jane Volpe, Margie Judy, & Pauline Arrington	3499/141	Yes	2A
183	04 09 32 01 021 031.000	549 Broadway St	Special Warranty Deed	Capital Real Estate Solution LLC	PO Box 240392;Montgomery;AL;36124	4215/397	11/10/2011	Jeff G. Underwood, Attorney;Sirote & Permutt P.C.;2311 Highland Avenue South;Birmingham;AL;35205	State Farm Bank, F.S.B.	3498/516	Yes	None
184	04 08 33 02 000 101.000	1609 Coliseum Blvd	Warranty Deed	Pacific NW Properties Incorporated	602 East Edgemont Ave;Montgomery;AL;36111	4211/158	11/16/2011	Michael D. Morgan, P.C., Attorney at Law;4264 Carmichael Court North;Montgomery;AL;36106	Michael A. Jones & Brandi Z. Jones	3506/162	Yes	2A
185	04 09 32 01 016 020.000	3436 Harris St	Warranty Deed	Clarence McClenney	25 Maxwell Ave;Montgomery;AL;36108-2021	4212/613	11/21/2011	Azar & Azar,LLC;Attorneys at Law;4276 Lomac Street;Montgomery;AL;36106	Sammy C. Jackson	3498/899	Yes	2A
186	04 09 32 01 021 001.000	3721 Fairground Rd	Statutory Warranty Deed	PJ Construction & Service, Inc.	813 Smith Avenue;Prattville;AL;36067	4212/859	11/23/2011	John A. Howard, Jr.,Esquire;Gilpin Givhan, PC;2660 Eastchase Lane;Suite 300;Montgomery;AL;36117	Montgomery Habitat for Humanity, Inc	3498/819	Yes	2A
187	04 09 32 02 006 039.035	120 Amanda Ln	Statutory Warranty Deed	PJ Construction & Services, Inc.	813 Smith Avenue;Prattville;AL;36067	4212/857	11/23/2011	John A. Howard, Jr.,Esquire;Gilpin Givhan, PC;2660 Eastchase Lane;Suite 300;Montgomery;AL;36117	Montgomery Habitat for Humanity, Inc	3501/231	Yes	2A
188	04 09 32 01 013 015.000	3459 Broadway St	Warranty Deed	Evelyn K. Williams	24 Garden St;Montgomery;AL;36110	4216/28	11/30/2011	Pioneer Land Title and Closing Services of Alabama, Inc.;4215 Carmichael Road;Montgomery;AL;36106	Buyers-R-Us Investment Properties, LLC	3508/706	Yes	2A
189	04 09 29 03 014 021.000	48 Vandiver Blvd W	Warranty Deed	Calvin Lamar	307 Benbow Ct;Montgomery;AL;36117	4216/1	11/30/2011	Grantor	Terrience Pugh	3649/859	Yes	2A
190	04 08 33 02 000 001.019	1617 Oakview Ct S	Executor's Deed	Marcia Jones Bunge and Natalie J. Collar	808 Windsong Loop;Wetumpka;AL;36093	4217/132	12/2/2011	Kotouc & Vogel, P.C.;310 Eastdale Circle;Suite 200;Montgomery;AL;36117	Natalie Jones Sloan Collar, Executrix of the Estate of Hazel Hunt Hakala	3507/51	Yes	2A
191	04 09 32 02 018 002.000	3425 Cotton St	Special Warranty Deed	Valory Wright and Jessica Erin Wright	3425 Cotton Street;Montgomery;AL;36110	4219/433	12/5/2011	Remond Law, LLC;5748 Carmichael Parkway;Suite C;Montgomery;AL;36117	Shaun Donovan, the Secretary of Housing and Urban Development	3507/742	Yes	2A
192	04 09 29 04 004 004.000	126 Kiwanis St	Warranty Deed	Anderson Hunter	126 Kiwanis St;Montgomery;AL;36110	4219/542	12/5/2011	Charles W. Edmondson, PC;Attorneys at Law;621 S. Perry Street;Montgomery;AL;36104	Capital Real Estate Solutions, LLC	3962/223	Yes	2A
193	04 09 32 01 027 006.000	218 Broadway St	Limited Warranty Deed	Dawson Peak Realty, LLC	218 Broadway St;Montgomery;AL;36110	4221/750	12/12/2011	David Bowen Hughes, Esquire;Fritz Hughes & Hill, LLC;1784 Taliaferro Trail Suite A;Montgomery;AL;36117	Favio De Marco	3500/741	Yes	2A
194	04 09 32 01 002 025.000	4015 Chelsea Dr	Executor's Deed	Jessica Warren & Michelle Virgo	4015 Chelsea Dr;Montgomery;AL;36110	4221/722	12/13/2011	Mickey J.G. McDermott, Attorney at Law;P.O. Box 34;Montgomery;AL;36101	Jessica Warren as Executor of the Will and Estate of John Carmody	3521/517	Yes	2A
195	04 09 32 02 001 002.000	104 Vandiver Blvd	Warranty Deed	Health Services, Inc.	4178 Lomac Street;Montgomery;AL;36116	4226/338	12/13/2011	Mark A. Franco, Esq.;Copeland, Franco, Screws, & Gill, P.A.;444South Perry Street;Montgomery;AL;36104	David R. Damon, as personal representative of the estate of Mary Olive McFall Damon aka Olive M Damon	3534/293	Yes	2A
196	04 09 32 01 027 003.000	228 Broadway St	Quitclaim Deed	Richie Jesus Hernandez	228 Broadway Street;Montgomery;AL;36110	4238/615	12/13/2011	Samuel L. Masdon;P.O. Box 70248;Montgomery;AL;36107	Maria De La Luz Garcia Garcia	3616/31	Yes	2A
197	04 09 29 03 014 006.000	11 Michigan Ave	Special Warranty Deed	William E. Osterhoff	115 Arlington Rd;Montgomery;AL;36105	4231/346	12/14/2011	Jeff G. Underwood, Attorney;Sirote & Permutt, P.C.;2311 Highland Avenue South;Birmingham;AL;35205	Fannie Mae aka Federal National Mortgage Association		N/A	2B
198	04 09 32 02 006 082.000	2803 Orlando Dr	Executor's Deed	Michael Pate & Barbara Arant & Melanie Dennis	335 Red Bud Road;Titus;AL;36080	4221/728	12/15/2011	Ed Parish, Jr;The Parish Law Firm;P.O. Box 52;Montgomery;AL;36101-0052	Michael Pate, Personal Representative of Last Will and Testament of Geraldine Bruner Pate	3520/656	Yes	2A
199	04 09 29 03 014 028.000	0 Vandiver Blvd W	Warranty Deed	Marcus Boyd	3435 Richmond Road;Montgomery;AL;36111	4228/140	12/15/2011	Monica G. Hammett, P.C.;1310 Old Oak Place;Montgomery;AL;36117	Stephen M. Boulter	3552/648	Yes	2A
200	04 09 29 03 014 030.000	3111 Lower Wetumpka Rd	Warranty Deed	Marcus Boyd	3435 Richmond Road;Montgomery;AL;36111	4228/140	12/15/2011	Monica G. Hammett, P.C.;1310 Old Oak Place;Montgomery;AL;36117	Stephen M. Boulter	3552/646	Yes	2A
201	04 09 29 03 014 029.000	3103 & 3105 Lower Wetumpka Rd	Warranty Deed	Marcus Boyd	3435 Richmond Road;Montgomery;AL;36111	4228/140	12/15/2011	Monica G. Hammett, P.C.;1310 Old Oak Place;Montgomery;AL;36117	Stephen M Boulter	3552/642	Yes	2A

## Attachment 1: Deeds

Count	Parcel Number / Tax ID	Property Address	Type of Deed	Purchaser	Purchaser Mailing Address	Deed Book & Page	Deed Date	Closing Attorney Information	Former Owner	Covenant Book & Page	To Be Cross-Indexed	Notification Forms Sent
202	04 09 32 01 002 014.000	4000 Keating Dr	Warranty Deed, Joint Tenants with Right of Survivorship	Cristin Tongol Vance and James F. Vance Jr.	4000 Keating Drive;Montgomery;AL;36110	4222/255	12/15/2011	Leonard N. Math;Chambless Math and Car, P.C.;P.O. Box 230759;Montgomery;AL;36123-0759	Cristin Tongol Vance and James F. Vance Jr.	3510/985	Yes	2A
203	04 08 33 02 000 018.000	561 Gardendale Dr	Warranty Deed	Daphne Lanise Berry	561 Gardendale Drive;Montgomery;AL;36110	4226/166	12/21/2011	Lanier Branch, P.C.;6847 Halcyon Park Drive;Montgomery;AL;36117	Godwin Ajaegbu and Ngozi Ajaegbu	3506/623	No	2A
204	04 09 32 01 022 033.000	525 Chisholm St	Warranty Deed	Uplands Properties, LLC	2224 Fernway Drive;Montgomery;AL;36111	4231/344	12/22/2011	A. Greg Masood, LLC;1904 Berryhill Road;Montgomery;AL;36117	David Sanford and Dawn Sanford	3619/85	Yes	2A
205	04 09 32 04 019 010.000	1924 Yarbrough St	Deed in Lieu of Foreclosure	Federal National Mortgage Association	3900 Wisconsin Ave NW;Washington;DC;20016-2892	4235/452	12/24/2011	Ruth Ruhl, P.C.;Ruth Ruhl, Esquire;2801 Woodside Street;Dallas;TX;75204	Anthony D. Johnson	3666/287	Yes	2A
206	04 09 32 03 005 002.019	3528 Manley Dr	Statutory Warranty Deed	Faith Crusade Ministries, Inc.	17 Mildred Street;Montgomery;AL;36104	4227/280	12/28/2011	Charles W. Edmondson, P.C.;Attorneys at Law;621 S Perry Street;montgomery;AL;36104	Rent To Buy Homes, Inc.	3508/396	Yes	2A
207	04 09 32 03 005 002.015	3512 Manley Dr	Statutory Warranty Deed	Faith Crusade Ministries, Inc.	17 Mildred Street;Montgomery;AL;36104	4227/280	12/28/2011	Charles W. Edmondson, P.C.;Attorneys at Law;621 S. Perry Street;Montgomery;AL;36104	Rent To Buy Homes, Inc.	3552/600	Yes	2A
208	04 09 32 01 023 002.000	462 Park Ave Chisholm	Quitclaim Deed	RTBH III, Inc	1537 Jean Street;Montgomery;AL;36107	4233/941	12/30/2011	Charles W. Edmondson, P.C.;P.O. Box 59;Montgomery;AL;36101-0059	Rent To Buy Homes, Inc.	3499/398	Yes	2A
209	04 09 32 03 005 002.018	3524 Manley Dr	Quitclaim Deed	RTBH III, Inc.	1537 Jean Street;Montgomery;AL;36107	4233/941	12/30/2011	Charles W. Edmondson, P.C.;P.O. Box 59;Montgomery;AL;36101-0059	Rent To Buy Homes, Inc.	3628/134	Yes	2A
210	04 09 29 03 009 016.000	16 Pickett St	Statutory Warranty Deed	Marvin Elbert Chavers and Margie Ruth Knox	16 Pickett Street;Montgomery;AL;36110	4228/842	12/30/2011	None	Estate of Charles Wendall Chavers, deceased by Barry C. Leavell, Personal Representative	3554/623	Yes	2A

NOTE: All transactions with "None" listed in the Notification Forms column involve parcels that sold more than once prior to notifications being sent. Notification is sent to current owners only.

## Attachment 2: Foreclosures

Count	Parcel Number / Tax ID	Property Address	Type of Document	Foreclosing Party Name	Foreclosing Party Mailing Address	Deed Book & Page	Deed Date	Closing Attorney Information	Defaulting Property Owner Name	Covenant Book & Page	To Be Cross-Indexed	Notification Forms Sent
1	04 09 29 04 002 006.000	123 Rotary St	Foreclosure Deed	Fannie Mae a/k/a Federal National Mortgage Association	c/o PHH Mortgage Corporation;2001 Bishops Gate Blvd.;Mt. Laurel,NJ;08054	3967/970	11/3/2009	Cynthia W. Williams;Sirote & Permutt, P.C.;P.O. Box 55727;Birmingham,AL;35255-5727	Craig S. Schaid	3628/71	Yes	None
2	04 09 32 02 006 089.000	125 Destin St	Foreclosure Deed	Fannie Mae a/k/a Federal National Mortgage Association	c/o PHH Mortgage Corporation;2001 Bishops Gate Blvd.;Mt. Laurel,NJ;08054	3967/966	11/3/2009	Cynthia W. Williams;Sirote & Permutt, P.C.;P.O. Box 55727;Birmingham,AL;35255-5727	Craig S. Schaid	3560/746	Yes	None
3	04 09 32 02 017 007.000	3424 Cotton St	Foreclosure Deed	Fannie Mae a/k/a Federal National Mortgage Association	c/o PHH Mortgage Corporation;2001 Bishops Gate Blvd.;Mt. Laurel,NJ;08054	3969/675	11/6/2009	Cynthia W. Williams;Sirote & Permutt, P.C.;P.O. Box 55727;Birmingham,AL;35255-5727	Craig S. Schaid	3628/140	Yes	None
4	04 09 32 01 001 014.000	4007 Fairground Rd	Foreclosure Deed	Fannie Mae a/k/a Federal National Mortgage Association	c/o PHH Mortgage Corporation;2001 Bishops Gate Blvd.;Mt. Laurel,NJ;08054	3970/255	11/10/2009	Cynthia W. Williams;Sirote & Permutt, P.C.;P.O. Box 55727;Birmingham,AL;35255-5727	John L. Hooker	3628/95	Yes	None
5	04 09 32 01 025 025.000	341 Chisholm St	Foreclosure Deed	Fannie Mae a/k/a Federal National Mortgage Association	c/o PHH Mortgage Corporation;2001 Bishops Gate Blvd.;Mt. Laurel,NJ;08054	3970/279	11/10/2009	Cynthia W. Williams;Sirote & Permutt, P.C.;P.O. Box 55727;Birmingham,AL;35255-5727	John L. Hooker	3628/116	Yes	None
6	04 09 29 03 009 008.000	30 Pickett St	Foreclosure Deed	Fannie Mae a/k/a Federal National Mortgage Association	c/o PHH Mortgage Corporation;2001 Bishops Gate Blvd.;Mt. Laurel,NJ;08054	3970/271	11/10/2009	Cynthia W. Williams;Sirote & Permutt, P.C.;P.O. Box 55727;Birmingham,AL;35255-5727	John L. Hooker	3560/742	Yes	None
7	04 09 32 04 003 012.000	1903 Yarbrough St	Foreclosure Deed	Fannie Mae a/k/a Federal National Mortgage Association	c/o PHH Mortgage Corporation;2001 Bishops Gate Blvd.;Mt. Laurel,NJ;08054	3970/263	11/12/2009	Cynthia W. Williams;Sirote & Permutt, P.C.;P.O. Box 55727;Birmingham,AL;35255-5727	John L. Hooker	3628/152	Yes	None
8	04 09 32 03 005 002.000	3529 Jason Ct	Foreclosure Deed	US Bank National Association, as Trustee for Wells Fargo Alternative Loan Trust, Series 2005-1	MAC # X2505-01A;1Home Campus;Des Moines;IA;50328	3986/765	1/5/2010	Ginny Rutledge;Sirote & Permutt, P.C.;P.O. Box 55727;Birmingham,AL;35255-5727	Shirley T Raines	3553/745	Yes	None
9	04 09 32 01 026 001.000	336 Chisholm St	Foreclosure Deed	Fannie Mae a/k/a Federal National Mortgage Association	c/o PHH Mortgage Corporation;2001 Bishops Gate Blvd.;Mt. Laurel,NJ;08054	4001/760	3/2/2010	Cynthia W. Williams;Sirote & Permutt, P.C.;P.O. Box 55727;Birmingham,AL;35255-5727	Jeff A. Schaid	3619/106	Yes	None
10	04 09 32 02 010 016.000	132 Ingle Ct	Foreclosure Deed	Deutsche Bank National Trust Company	c/o Bank of America;7105 Corporate Drive;Mail Stop PTX-C-35;Plano,TX;75024	4002/570	3/2/2010	Andy Saag;Sirote & Permutt, P.C.;P.O. Box 55727;Birmingham,AL;35255-5727	Marcy D Buras	3853/440	Yes	None
11	04 09 32 04 003 009.000	3330 Texas St	Foreclosure Deed	Fannie Mae a/k/a Federal National Mortgage Association	c/o PHH Mortgage Corporation;2001 Bishops Gate Blvd.;Mt. Laurel,NJ;08054	4001/817	3/2/2010	Cynthia W. Williams;Sirote & Permutt, P.C.;P.O. Box 55727;Birmingham,AL;35255-5727	Jeff A. Schaid	3628/146	Yes	None
12	04 09 32 02 016 014.000	1715 Champion St	Foreclosure Deed	Weiss Living Trust	1715 Champion Street;Montgomery,AL;36110	4006/634	3/25/2010	Charles W. Edmondson, PC;Attorneys at Law;P.O. Box 59;Montgomery,AL;36101-0059	David I Beard and Christopher D Beard	3507/822	Yes	None
13	04 09 32 03 005 002.033	3533 Manley Dr	Foreclosure Deed	Fannie Mae a/k/a Federal National Mortgage Association	c/o PHH Mortgage Corporation;2001 Bishops Gate Blvd.;Mt. Laurel,NJ;08054	4080/381	10/5/2010	Cynthia W. Williams;Sirote & Permutt, P.C.;P.O. Box 55727;Birmingham,AL;35255-5727	Donald E Gudenau	3628/131	Yes	None
14	04 09 32 01 009 003.000	216 Park Ave E Chisholm	Foreclosure Deed	Fannie Mae a/k/a Federal National Mortgage Association	c/o NationStar Mortgage, LLC;350 Highland Dr;Lewisville,TX;75067	4106/50	12/16/2010	Colleen McCullough;Sirote & Permutt, P.C.;P.O. Box 55727;Birmingham,AL;35255-5727	Michael Pickens	3649/895	Yes	None
15	04 09 32 02 018 002.000	3425 Cotton St	Mortgage Foreclosure Deed	Suntrust Mortgage, Inc.	Attn: Lakeitha Sharpe;P.O. Box 27767;Richmond,VA;23261	4130/997	12/22/2010	James Tarlton;Johnson & Freedman, LLC;1587 Northeast Expressway;Atlanta,GA;30329	Teresa M Davis	3507/742	No	2A & 2C
16	04 09 32 03 005 002.014	3508 Manley Dr	Foreclosure Deed	Family Mortgage Financing, Inc.	1533 Jean St;Montgomery,AL;36107	4116/256	1/6/2011	Charles W. Edmondson, P.C.;Attorneys at Law;P.O. Box 59;Montgomery,AL;36101-0059	Marilyn Foster	3552/568	No	2A & 2C
17	04 09 32 02 012 003.000	14 Pine St	Foreclosure Deed	Midfirst Bank	999 NW Grand Blvd;Ste 100;Oklahoma City,OK;73118	4117/37	1/13/2011	Andy Saag;Sirote & Permutt, P.C.;P.O. Box 55727;Birmingham,AL;35255-5727	Patricha F Miller	3507/381	No	None
18	04 09 32 03 006 005.000	1660 Crouson St	Foreclosure Deed	Fannie Mae a/k/a Federal National Mortgage Association	c/o Wells Fargo Bank, N.A.;MAC # X2505-01A;1 Home Campus;Des Moines;IA;50328	4117/31	1/13/2011	Ginny Rutledge;Sirote & Permutt, P.C.;P.O. Box 55727;Birmingham,AL;35255-5727	Mattie Lee Lindsey	3508/226	No	None
19	04 08 33 02 000 090.000	1631 Coliseum Blvd	Foreclosure Deed	First Mortgage Group, Inc.	4770 Woodmere Blvd;Montgomery,AL;36106	4112/449	1/14/2011	David A. Bedgood;160 Yeager Pkwy;Suite 105;Pelham,AL;35124	Sharon E Mcneal	3639/276	No	2A & 2C
20	04 09 32 02 006 039.068	3589 Manley Dr	Foreclosure Deed	Fannie Mae a/k/a Federal National Mortgage Association	c/o Bank of America;7105 Corporate Drive;Mail Stop PTX-C-35;Plano,TX;75024	4120/264	1/25/2011	Andy Saag;Sirote & Permutt, P.C.;P.O. Box 55727;Birmingham,AL;35255-5727	John W. Raines and Shirley Raines	3500/61	No	None
21	04 09 32 02 006 021.000	47 Garden St	Foreclosure Deed	MidFirst Bank	999 NW Grand Blvd;Ste 100;Oklahoma City,OK;73118	4124/156	2/8/2011	Andy Saag;Sirote & Permutt, P.C.;P.O. Box 55727;Birmingham,AL;35255-5727	William H. Arnette, Jr	3551/884	No	2A & 2C
22	04 09 32 02 009 001.000	12 Park Ave Chisholm	Foreclosure Deed	CitiMortgage, Inc successor by merger with ABN AMRO Mortgage Group, Inc.	5280 Corporate Drive;Frederick,MD;21703	4124/540	2/10/2011	Colleen McCullough;Sirote & Permutt, P.C.;P.O. Box 55727;Birmingham,AL;35255-5727	Donald G Taunton and Helen Joyce Taunton	3508/186	Yes	None
23	04 09 32 02 006 085.000	109 Destin St	Auctioneer's Deed	Federal National Mortgage Association	5401 N Beach Street;Ft. Worth,TX;76137	4131/129	2/15/2011	Beth McFadden Rouse;McFadden, Lyon & Rouse, LLC;718 Downtowner Boulevard;Montgomery,AL;36609	Darnell L. Bennett	3833/620	No	2A & 2C
24	04 09 32 03 011 006.000	1688 Rigby St	Mortgage Foreclosure Deed	Federal National Mortgage Association	Attn: Lender Business Process Services;14523 SW Millikan Way;Suite 200;Beaverton,OR;97005	4139/18	2/24/2011	James Tarlton;Johnson & Freedman, LLC;1587 Northeast Expressway;Atlanta,GA;30329	Minnie Ann Robinson	3596/187	No	None
25	04 09 32 03 006 001.000	1672 Crouson St	Foreclosure Deed	Fannie Mae a/k/a Federal National Mortgage Association	c/o Wells Fargo Bank, N.A.;MAC # X2505-01A;1 Home Campus;Des Moines;IA;50328	4131/593	3/1/2011	Ginny Rutledge;Sirote & Permutt, P.C.;P.O. Box 55727;Birmingham,AL;35255-5727	Terry R. Gaines and Kelly Ann Gaines	3508/276	No	None
26	04 09 32 01 022 010.000	430 Gardendale Dr	Foreclosure Deed	Fannie Mae a/k/a Federal National Mortgage Association	c/o Bank of America;7105 Corporate Drive;Mail Stop PTX-C-35;Plano,TX;75024	4133/1	3/3/2011	Andy Saag;Sirote & Permutt, P.C.;P.O. Box 55727;Birmingham,AL;35255-5727	Patricia A Kinnell	3619/79	No	2A & 2C
27	04 09 32 01 021 032.000	407 Broadway St	Mortgage Foreclosure Deed	Alabama Housing Finance Authority	Post Office Box 242928;Montgomery,AL;36124	4129/762	3/4/2011	Bowdy J. Brown, Esq.;Rushton, Stakely Johnston & Garrett, P.A.;Post Office Box 270;Montgomery,AL;36101-0270	Winston Rogers and Arnetta V. Rogers	3498/526	No	None
28	04 08 28 04 000 003.067	883 Corona Dr	Foreclosure Deed	BAC Home Loans Servicing, L.P.	c/o Bank of America;7105 Corporate Drive;Mail Stop PTX-C-35;Plano,TX;75024	4134/529	3/15/2011	Andy Saag;Sirote & Permutt, P.C.;P.O. Box 55727;Birmingham,AL;35255-5727	Latisha Upshaw	3616/91	No	2A & 2C

## Attachment 2: Foreclosures

Count	Parcel Number / Tax ID	Property Address	Type of Document	Foreclosing Party Name	Foreclosing Party Mailing Address	Deed Book & Page	Deed Date	Closing Attorney Information	Defaulting Property Owner Name	Covenant Book & Page	To Be Cross-Indexed	Notification Forms Sent
29	04 09 32 01 022 030.000	513 Chisholm St	Foreclosure Deed	Fannie Mae a/k/a Federal National Mortgage Association	c/o PHH Mortgage Corporation;2001 Bishops Gate Blvd;Mt. Laurel;NJ;08054	4136/123	3/22/2011	Cynthia W. Williams;Sirote & Permutt, P.C.;P.O. Box 55727;Birmingham;AL;35255-5727	James R Warner	3628/113	No	2A & 2C
30	04 09 32 04 002 023.000	3433 East St	Foreclosure Deed	Fannie Mae a/k/a Federal National Mortgage Association	c/o EverHome Mortgage Company;8100 Nations Way;Jacksonville;FL;32256	4139/998	3/31/2011	Cynthia W. Williams;Sirote & Permutt, P.C.;P.O. Box 55727;Birmingham;AL;35255-5727	Warren C Bethea	3504/221	No	2A & 2C
31	04 09 32 02 012 001.000	20 Pine St	Foreclosure Deed	Fannie Mae a/k/a Federal National Mortgage Association	c/o Bank of America;7105 Corporate Drive;Mail Stop PTX-C-35;Plano;TX;75024	4140/476	4/5/2011	Andy Saag;Sirote & Permutt, P.C.;P.O. Box 55727;Birmingham;AL;35255-5727	Patricha F Miller	3507/401	No	2A & 2C
32	04 09 32 02 012 001.001	0 Johnson St	Foreclosure Deed	Fannie Mae a/k/a Federal National Mortgage Association	c/o Bank of America;7105 Corporate Drive;Mail Stop PTX-C-35;Plano;TX;75024	4140/476	4/5/2011	Andy Saag;Sirote & Permutt, P.C.;P.O. Box 55727;Birmingham;AL;35255-5727	Patricha F Miller	3554/809	No	2A & 2C
33	04 09 32 03 006 010.000	1632 Crouson St	Foreclosure Deed	Chase Home Finance, LLC	10790 Rancho Bernardino Road;San Diego;CA;92127	4147/479	4/29/2011	Colleen McCullough;Sirote & Permutt, P.C.;P.O. Box 55727;Birmingham;AL;35255-5727	Stephanie Soto and Herb Soto, Jr	3503/768	No	2A & 2C
34	04 09 32 01 005 010.000	4010 Vandiver Ct	Foreclosure Deed	RWPO I, LLC	c/o BSI Financial Services;314 S Franklin Street;Titusville;PA;16354	4151/454	5/16/2011	Ginny Rutledge;Sirote & Permutt, P.C.;P.O. Box 55727;Birmingham;AL;35255-5727	Lawren Smith	3843/491	No	None
35	04 09 32 04 003 023.000	3333 Harris Ave	Mortgage Foreclosure Deed	Green Tree Servicing, LLC	1400 Turbine Drive;Rapid City;SD;57703	4164/849	5/26/2011	Scott V Lofranco, Esq.;McCalla Raymer, LLC;105 Tallapoosa Street;Suite 109;Montgomery;AL;36104	William C Thomas	3715/793	No	None
36	04 09 32 01 013 009.000	1735 Champion St	Foreclosure Deed	Wells Fargo Bank, N.A.	MAC # X2505-01A;1 Home Campus;Des Moines;IA;50328	4157/894	6/9/2011	Ginny Rutledge;Sirote & Permutt, P.C.;P.O. Box 55727;Birmingham;AL;35255-5727	Jacob Jones	4031/623	No	None
37	04 09 32 01 006 027.000	4009 Vandiver Ct	Foreclosure Deed	Fannie Mae a/k/a Federal National Mortgage Association	c/o PHH Mortgage Corporation;2001 Bishops Gate Blvd;Mt. Laurel;NJ;08054	4161/634	6/21/2011	Cynthia W. Williams;Sirote & Permutt, P.C.;P.O. Box 55727;Birmingham;AL;35255-5727	Masahiro Tsukada and Ana P. Tsukada	3843/494	No	None
38	04 09 32 02 004 001.000	24 Garden St	Foreclosure Deed	Fannie Mae a/k/a Federal National Mortgage Association	c/o PHH Mortgage Corporation;2001 Bishops Gate Blvd;Mt. Laurel;NJ;08054	4161/653	6/23/2011	Cynthia W. Williams;Sirote & Permutt, P.C.;P.O. Box 55727;Birmingham;AL;35255-5727	Masahiro Tsukada and Ana P. Tsukada	3586/580	No	2A & 2C
39	04 09 32 01 021 032.001	409 Broadway St	Foreclosure Deed	Regions Bank dba Regions Mortgage, Inc	7130 Goodlett Farms Parkway;Cordova;TN;38016	4166/973	7/6/2011	Andy Saag;Sirote & Permutt, P.C.;P.O. Box 55727;Birmingham;AL;35255-5727	Toni M. Hines	3498/536	Yes	2A & 2C
40	04 09 32 02 016 017.000	1727 Champion St	Mortgage Foreclosure Deed	Michael Stroup	13387 Edna Brake Lucas Drive;Montgomery;AL;36117	4168/600	7/19/2011	Bill Fuller;Fuller, Taylor & Holton, PC;5748 Carmichael Parkway Suite B;Montgomery;AL;36117	Tracy Jackson	3534/233	Yes	2A & 2C
41	04 09 29 04 003 022.000	121 Kiwanis St	Foreclosure Deed	KT, LLC	1533 Jean St;Montgomery;AL;36107	4170/453	7/21/2011	Charles W. Edmondson, P.C.;Attorneys at Law;P.O. Box 59;Montgomery;AL;36101-0059	Delores Moss	3628/77	Yes	2A & 2C
42	04 09 32 01 021 031.000	549 Broadway St	Mortgage Foreclosure Deed	State Farm Bank, F.S.B.	112 E. Washington Street;Bloomington;IL;61701	4174/670	8/2/2011	W.L. Longshore, III;Longshore, Buck, & Longshore, P.C.;2009 Second Avenue North;Birmingham;AL;35203	McArthur Hines	3498/516	Yes	None
43	04 09 32 02 006 039.087	3580 Manley Dr	Foreclosure Deed	US Bank National Association, as Trustee, successor in interest to Wachovia Bank, National Association as Trustee for Wells Fargo Asset Securities Corporation, Mortgage Pass-Through Certificates, Series 2005-1	c/o Wells Fargo Bank, NA;MAC #X2505-01A;1 Home Campus;Des Moines;IA;50328	4176/201	8/3/2011	Ginny Rutledge;Sirote & Permutt, P.C.;P.O. Box 55727;Birmingham;AL;35255-5727	Shirley T. Raines	3611/569	Yes	None
44	04 09 32 01 024 026.000	347 Gardendale Dr	Auctioneer's Deed	Federal National Mortgage Association	5401 N. Beach Street;Ft. Worth;TX;76137	4178/86	8/4/2011	Beth McFadden Rouse;McFadden, Lyon & Rouse, L.L.C.;718 Downtowner Boulevard;Mobile;AL;36609	Joseph B. Hall & Janice M. Hall	3499/498	Yes	2A & 2C
45	04 08 33 02 000 065.000	653 Chisholm St	Foreclosure Deed	Wells Fargo Bank, N.A.	MAC # X2505-01A;1 Home Campus;Des Moines;IA;50328	4187/490	8/12/2011	Ginny Rutledge;Sirote & Permutt, P.C.;P.O. Box 55727;Birmingham;AL;35255-5727	Somsanith Dethamphaivan	3506/472	Yes	2A & 2C
46	04 08 28 04 000 003.014	819 Montero Dr	Foreclosure Deed	Royal Properties, LLC	5748 Carmichael Parkway;Suite D;Montgomery;AL;36117	4183/402	8/29/2011	Ginny Rutledge;Sirote & Permutt, P.C.;P.O. Box 55727;Birmingham;AL;35255-5727	Valerie C. Beeman and William E. Beeman	3505/1	Yes	None
47	04 09 32 02 006 039.035	120 Amanda Ln	Foreclosure Deed	Wells Fargo Financial Alabama, Inc.	c/o America's Servicing Company;3476 Stateview Blvd;Fort Mill;SC;29715	4183/603	8/31/2011	Ginny Rutledge;Sirote & Permutt, P.C.;P.O. Box 55727;Birmingham;AL;35255-5727	Minnie Womack and Donald Womack	3501/231	Yes	None
48	04 09 32 04 003 015.000	1921 Yarbrough St	Foreclosure Deed	Federal Home Loan Mortgage Corporation	c/o Wells Fargo Bank, N.A.;MAC #X2505-01A;1 Home Campus;Des Moines;IA;50328	4183/597	8/31/2011	Ginny Rutledge;Sirote & Permutt, P.C.;P.O. Box 55727;Birmingham;AL;35255-5727	Bryant A Haynie and Eugenia R Albright	3504/361	Yes	2A & 2C
49	04 08 28 04 000 003.003	934 Montero Dr	Foreclosure Deed	Wells Fargo Bank, N.A.	MC # X2505-01 A;1 Home Campus;Des Moines;IA;50328	4187/487	9/12/2011	Ginny Rutledge;Sirote & Permutt, P.C.;P.O. Box 55727;Birmingham;AL;35255-5727	Beverly Fletcher	3505/111	Yes	None
50	04 09 29 03 014 006.000	11 Michigan Ave	Foreclosure Deed	Federal National Mortgage Association	13455 Noel Road;Suite 660;Dallas;TX;75240	4206/596	10/26/2011	Andy Saag;Sirote & Permutt, P.C.;P.O. Box 55727;Birmingham;AL;35255-5727	George K. Schmeider		Prior	2B & 2D
51	04 09 32 01 023 002.000	462 Park Ave Chisholm	Foreclosure Deed	Rent To Buy Homes, Inc.	1533 Jean St;Montgomery;AL;36107	4203/434	10/27/2011	Charles W. Edmondson P.C.;Attorneys at Law;P.O. Box 59;Montgomery;AL;36101-0059	Herbert McPherson & Kathy Thomas	3499/398	Yes	2A & 2C
52	04 09 32 01 021 005.000	508 Chisholm St	Foreclosure Deed	Federal Home Loan Mortgage Corporation	c/o Bank of America;7105 Corporate Drive;Mail Stop PTX-C-35;Plano;TX;75024	4226/220	12/21/2011	Andy Saag;Sirote & Permutt, P.C.;P.O. Box 55727;Birmingham;AL;35255-5727	David D. Broderick	3498/566	Yes	2A & 2C

NOTE: All transactions with "None" listed in the Notification Forms Sent column involve parcels that sold more than once prior to notifications being sent. Notification is sent to current owners only.

### Attachment 3: Bond for Titles

Count	Parcel Number / Tax ID	Property Address	Party in the First	Party in the First Mailing Address	Party in the Second	Party in the Second Mailing Address	BFT Book & Page	BFT Date	BFT Closing Attorney Information	Covenant Book & Page	To Be Cross-Indexed	Notification Forms Sent
1	04 09 32 02 006 039.053	229 Amanda Loop	Bodden Properties, LLC	7111-C Halcyon Park Dr;Montgomery;AL;36117	Letitia Baniel & Sylvania K. Baniel	637 Stephens St;Montgomery;AL;36108	3719/494	2/27/2008	Lanier Branch PC;6847 Halcyon Park Drive;Montgomery;AL;36117	3501/141	No	2E
2	04 09 32 02 006 022.001	51 Garden St	K-Mar Properties, LLC	7111 Halcyon Park Dr, Suite C;Montgomery;AL;36117	Nicolas Burnette and Nicolas Romirez	51 Garden Street;Montgomery;AL;36110	3920/470	7/2/2009	Lanier Branch, PC;6847 Halcyon Park Drive;Montgomery;AL;36117	3551/548	No	2E
3	04 09 32 02 006 039.037	112 Amanda Ln	Bodden Properties, LLC	7111-C Halcyon Park Dr;Montgomery;AL;36117	Reginald L Adair & Alesia Renea Jones	112 Amanda Lane;Montgomery;AL;36110	3968/355	11/10/2009	Lanier Branch PC;6847 Halcyon Park Drive;Montgomery;AL;36117	3501/211	No	2E
4	04 08 28 04 000 003.036	909 Cruz Ct	Isaac Shaw and Kesha D Jackson-Shaw	909 Cruz Ct;Montgomery;AL;36110	Rossi L. Harris	909 Cruz Ct;Montgomery;AL;36110	4150/6	2/26/2010	John C. Cason;4215 Carmichael Road;Montgomery;AL;36106	3505/191	No	2E
5	04 09 29 03 008 011.000	11 Rotary St	David Herman	PO Box 70672;Montgomery;AL;36107	Tonda Jackson	220 Conley Circle;Montgomery;AL;36110	4126/424	6/29/2010	Paul E. Burkett;AZAR & AZAR, LLC,Attorneys at Law;4276 Lomac Street;Montgomery;AL;36106	3649/901	No	2E
6	04 09 32 01 004 007.000	4004 Shelly Ln	Michael Russell and Charlotte Russell	4004 Shelly Lane;Montgomery;AL;36110	Octavia Gaddis	4004 Shelly Lane;Montgomery;AL;36110	4183/15	8/26/2011	Pioneer Land Title and Closing Services of Alabama, Inc.;4215 Carmichael Road;Montgomery;AL;36106	3521/527	Yes	2E
7	04 09 32 02 012 003.000	14 Pine St	Charlotte and Michael Russell	3562 Vaughn Road;Montgomery;AL;30106	Byron and Shereca Epps	14 Pine St;Montgomery;AL;36110	4190/440	8/30/2011	Pioneer Land Title and Closing Services of Alabama, Inc.;4215 Carmichael Road;Montgomery;AL;36106	3507/381	Yes	2E



Attachment 4: Tax Sales

Count	Parcel Number / Tax ID	Property Address	Purchaser Name	Purchaser Address	Year Tax Sale Occurred	Year Tax Deed Can Be Issued	Covenant Book & Page	Notification Forms Sent
1	04 08 27 03 000 007.000	(S of) 0 North Blvd	State of Alabama 2010 Tax Sale	c/o Alabama Department of Revenue, Ad Valorem Tax Division, PO Box 327210	2011	2014		3B
2	04 09 29 03 008 005.00C	1 Rotary St Chisholm	Delta Properties LLC	403 7th St;Tallasse;AL;36078	2011	2014	3552/604	3A
3	04 09 29 03 009 009.000	28 Pickett St	State of Alabama 2010 Tax Sale	Alabama Dept of Revenue - Property Tax Division;P.O. Box 327210;Montgomery;AL;36132-7210	2011	2014	3556/638	3A
4	04 09 29 03 009 014.000	18 Pickett St	State of Alabama 2010 Tax Sale	Alabama Dept of Revenue - Property Tax Division;P.O. Box 327210;Montgomery;AL;36132-7210	2011	2014	3843/500	3A
5	04 09 29 03 009 015.000	18 Pickett St	State of Alabama 2010 Tax Sale	Alabama Dept of Revenue - Property Tax Division;P.O. Box 327210;Montgomery;AL;36132-7210	2011	2014	3553/785	3A
6	04 09 29 03 009 016.000	16 Pickett St	State of Alabama 2010 Tax Sale	Alabama Dept of Revenue - Property Tax Division;P.O. Box 327210;Montgomery;AL;36132-7210	2011	2014	3554/623	3A
7	04 09 29 03 011 043.001	16 Michigan Ave	State of Alabama 2010 Tax Sale	Alabama Dept of Revenue - Property Tax Division;P.O. Box 327210;Montgomery;AL;36132-7210	2011	2014		3B
8	04 09 29 03 011 051.000	3217 Lower Wetumpka Rd	State of Alabama 2010 Tax Sale	Alabama Dept of Revenue - Property Tax Division;P.O. Box 327210;Montgomery;AL;36132-7210	2011	2014	3567/407	3A
9	04 09 29 03 012 008.00C	2 Rotary St	Delta Properties LLC	403 7th St;Tallasse;AL;36078	2011	2014	3615/942	3A
10	04 09 29 03 013 006.000	10 Kiwanis St	State of Alabama 2010 Tax Sale	Alabama Dept of Revenue - Property Tax Division;P.O. Box 327210;Montgomery;AL;36132-7210	2011	2014	3511/683	3A
11	04 09 29 03 014 007.000	0 Michigan Ave	State of Alabama 2010 Tax Sale	Alabama Dept of Revenue - Property Tax Division;P.O. Box 327210;Montgomery;AL;36132-7210	2011	2014		3B
12	04 09 29 03 015 032.00C	43 Cox Ln	Delta Properties, LLC	403 7th Street;Tallasse;AL;36078	2011	2014	4099/37	3A
13	04 09 29 04 002 002.00C	131 Rotary St	Delta Properties, LLC	403 7th St;Tallasse;AL;36078	2011	2014	3511/623	3A
14	04 09 29 04 002 006.00C	123 Rotary St	Delta Properties, LLC	403 7th St;Tallasse;AL;36078	2011	2014	3628/71	3A
15	04 09 29 04 002 011.00C	109 Rotary St	Delta Properties, LLC	403 7th St;Tallasse;AL;36078	2011	2014	3511/583	3A
16	04 09 29 04 002 013.00C	103 Rotary St	McGough Management, Inc	640 Timberland Rd;Pike Road;AL;36064	2011	2014	3511/563	3A
17	04 09 29 04 003 002.00C	126 Rotary St	Delta Properties, LLC	403 7th St;Tallasse;AL;36078	2011	2014	3511/413	3A
18	04 09 29 04 003 005.00C	120 Rotary St	Delta Properties LLC	403 7th St;Tallasse;AL;36078	2011	2014	3978/363	3A
19	04 09 29 04 003 006.00C	118 Rotary St	Delta Properties, LLC	403 7th St;Tallasse;AL;36078	2011	2014	3511/443	3A
20	04 09 29 04 004 008.00C	116 Kiwanis St	Delta Properties, LLC	403 7th St;Tallasse;AL;36078	2011	2014	3666/314	3A
21	04 09 32 01 004 066.00C	4033 Montclair Dr	Delta Properties, LLC	403 7th Street;Tallasse;AL;36078	2011	2014	3510/289	3A
22	04 09 32 01 006 022.00C	309 Shelly Ln	Delta Properties LLC	403 7th St;Tallasse;AL;36078	2011	2014	3510/71	3A
23	04 09 32 01 009 020.00C	241 Gardendale Dr	Delta Properties, LLC	403 7th St;Tallasse;AL;36078	2011	2014	3990/266	3A
24	04 09 32 01 010 005.00C	228 Gardendale Dr	Delta Properties, LLC	403 7th St;Tallasse;AL;36078	2011	2014	3619/70	3A
25	04 09 32 01 011 008.00C	131 Broadway St	Delta Properties, LLC	403 7th St;Tallasse;AL;36078	2011	2014	3619/112	3A

Attachment 4: Tax Sales

Count	Parcel Number / Tax ID	Property Address	Purchaser Name	Purchaser Address	Year Tax Sale Occurred	Year Tax Deed Can Be Issued	Covenant Book & Page	Notification Forms Sent
26	04 09 32 01 013 013.000	3451 Broadview St	State of Alabama 2010 Tax Sale	c/o Alabama Department of Revenue;Ad Valorem Tax Division;P.O. Box 327210;Montgomery;AL;36132	2011	2014	3853/430	3A
27	04 09 32 01 019 011.00C	33 Houser St	Delta properties LLC	403 7th St;Tallasse;AL;36078	2011	2014	3520/496	3A
28	04 09 32 01 020 011.00C	318 Broadway St	Delta Properties LLC	403 7th St;Tallasse;AL;36078	2011	2014	3639/267	3A
29	04 09 32 01 021 031.00C	549 Broadway St	Delta Properties, LLC	403 7th St;Tallasse;AL;36078	2011	2014	3498/516	3A
30	04 09 32 01 026 008.00C	300 Chisholm St	Delta Properties LLC	403 7th St;Tallasse;AL;36078	2011	2014	3500/811	3A
31	04 09 32 01 026 009.000	0 Broadview St	State of Alabama 2010 Tax Sale	Alabama Dept of Revenue - Property Tax Division;P.O. Box 327210;Montgomery;AL;36132-7210	2011	2014	3502/71	3A
32	04 09 32 01 027 010.00C	208 Broadway St	Delta Properties, LLC	403 7th St;Tallasse;AL;36078	2011	2014	3666/293	3A
33	04 09 32 01 028 002.00C	304 Broadway St	Marchelle Hinson	5407 Rolind Dr;Montgomery;AL;36108	2011	2014	3500/671	3A
34	04 09 32 01 028 006.00C	238 Broadway St	Delta Properties, LLC	403 7th St;Tallasse;AL;36078	2011	2014	3500/631	3A
35	04 09 32 01 028 008.00C	307 Houser St	Delta Properties LLC	403 7th st;Tallasse;AL;36078	2011	2014	3501/91	3A
36	04 09 32 02 002 017.000	2931 Creative St	State of Alabama 2010 Tax Sale	Alabama Dept of Revenue - Property Tax Division;P.O. Box 327210;Montgomery;AL;36132-7210	2011	2014	3500/971	3A
37	04 09 32 02 003 004.00C	23 W Vandiver Blvd	Delta Properties LLC	403 7th St;Tallasse;AL;36078	2011	2014	3649/856	3A
38	04 09 32 02 006 011.000	23 Garden St	State of Alabama 2010 Tax Sale	Alabama Dept of Revenue - Property Tax Division;P.O. Box 327210;Montgomery;AL;36132-7210	2011	2014	3594/155	3A
39	04 09 32 02 006 014.000	29 Garden	Stae of Alabama 2010 Tax Sale	Alabama Dept of Revenue - Property Tax Division;P.O. Box 327210;Montgomery;AL;36132-7210	2011	2014	3551/542	3A
40	04 09 32 02 006 039.012	3601 Erwin Dr	State of Alabama 2010 Tax Sale	c/o Alabama Department of Revenue;Ad Valorem Tax Division;P.O. Box 327210;Montgomery;AL;36132	2011	2014	3586/570	3A
41	04 09 32 02 006 039.04C	100 Amanda Ln	Delta Properties, LLC	403 7th St;Tallasse;AL;36078	2011	2014	3501/181	3A
42	04 09 32 02 006 039.081	3541 Jason Ct	Delta Properties, LLC	403 7th Street;Tallasse;AL;36078	2011	2014	3553/703	3A
43	04 09 32 02 006 039.09C	3592 Manley Dr	Delta Properties, LLC	403 7th Street; Tallasse;AL;36078	2011	2014	3499/888	3A
44	04 09 32 02 006 039.091	3596 Manley Dr	Delta Properties, LLC	403 7th Street;Tallasse;AL;36078	2011	2014	3499/878	3A
45	04 09 32 02 009 005.002	2842 Lower Wetumpka Rd	State of Alabama 2010 Tax Sale	Alabama Dept of Revenue - Property Tax Division;P.O. Box 327210;Montgomery;AL;36132-7210	2011	2014	3508/146	3A
46	04 09 32 02 009 008.001	2821 Creative St	State of Alabama 2010 Tax Sale	Alabama Dept of Revenue - Property Tax Division;P.O. Box 327210;Montgomery;AL;36132-7210	2011	2014	3639/102	3A
47	04 09 32 02 010 013.00C	113 Park Ave E Chisholm	Delta Properties, LLC	403 7th St;Tallasse;AL;36078	2011	2014	3588/880	3A
48	04 09 32 02 013 021.001	19 Broadway St	State of Alabama 2010 Tax Sale	Alabama Dept of Revenue - Property Tax Division;P.O. Box 327210;Montgomery;AL;36132-7210	2011	2014	3507/181	3A
49	04 09 32 02 017 006.00C	1706 Champion St	Delta Properties, LLC	403 7th St;Tallasse;AL;36078	2011	2014	3507/702	3A
50	04 09 32 03 002 003.00C	1665 Crouson St	Delta Properties, LLC	403 7th St;Tallasse;AL;36078	2011	2014	3508/576	3A

Attachment 4: Tax Sales

Count	Parcel Number / Tax ID	Property Address	Purchaser Name	Purchaser Address	Year Tax Sale Occurred	Year Tax Deed Can Be Issued	Covenant Book & Page	Notification Forms Sent
51	04 09 32 03 004 020.000	1530 Royal Park	State of Alabama 2010 Tax Sale	Alabama Dept of Revenue - Property Tax Division;P.O. Box 327210;Montgomery;AL;36132-7210	2011	2014	3843/476	3A
52	04 09 32 03 004 032.00C	2435 Lower Wetumpka Rd	Delta Properties LLC	403 7th St;Tallasse;AL;36078	2011	2014	3551/620	3A
53	04 09 32 03 005 002.021	3536 Manley Dr	Delta Properties, LLC	403 7th Street;Tallasse;AL;36078	2011	2014	3508/376	3A
54	04 09 32 03 006 040.002	0 Yarbrough St	Quemeller D. Lane	17 Ceasars Cir;Burkville;AL;36752	2011	2014	3503/878	3A
55	04 09 32 03 007 004.00C	1720 Crouson St	Delta Properties, LLC	403 7th St;Tallasse;AL;36078	2011	2014	3520/806	3A
56	04 09 32 03 009 028.00C	1643 Rigby St	Delta Properties, LLC	403 7th St;Tallasse;AL;36078	2011	2014	3586/568	3A
57	04 09 32 03 010 001.00C	1660 Rigby St	Delta Properties LLC	403 7th St;Tallasse;AL;36078	2011	2014	3937/836	3A
58	04 09 32 04 001 031.001	3406 Flintstone Ct	Michelle Arriaza	106 Country Club Drive;Prattville;AL;36067	2011	2014	3616/73	3A
59	04 09 32 04 003 016.000	1925 Yarbrough St	State of Alabama 2010 Tax Sale	Alabama Dept of Revenue - Property Tax Division;P.O. Box 327210;Montgomery;AL;36132-7210	2011	2014	3540/694	3A
60	04 09 32 04 019 032.00C	1991 Rigby St	Michelle Arriaza	106 Country Club Dr;Prattville;AL;36067	2011	2014	3502/291	3A

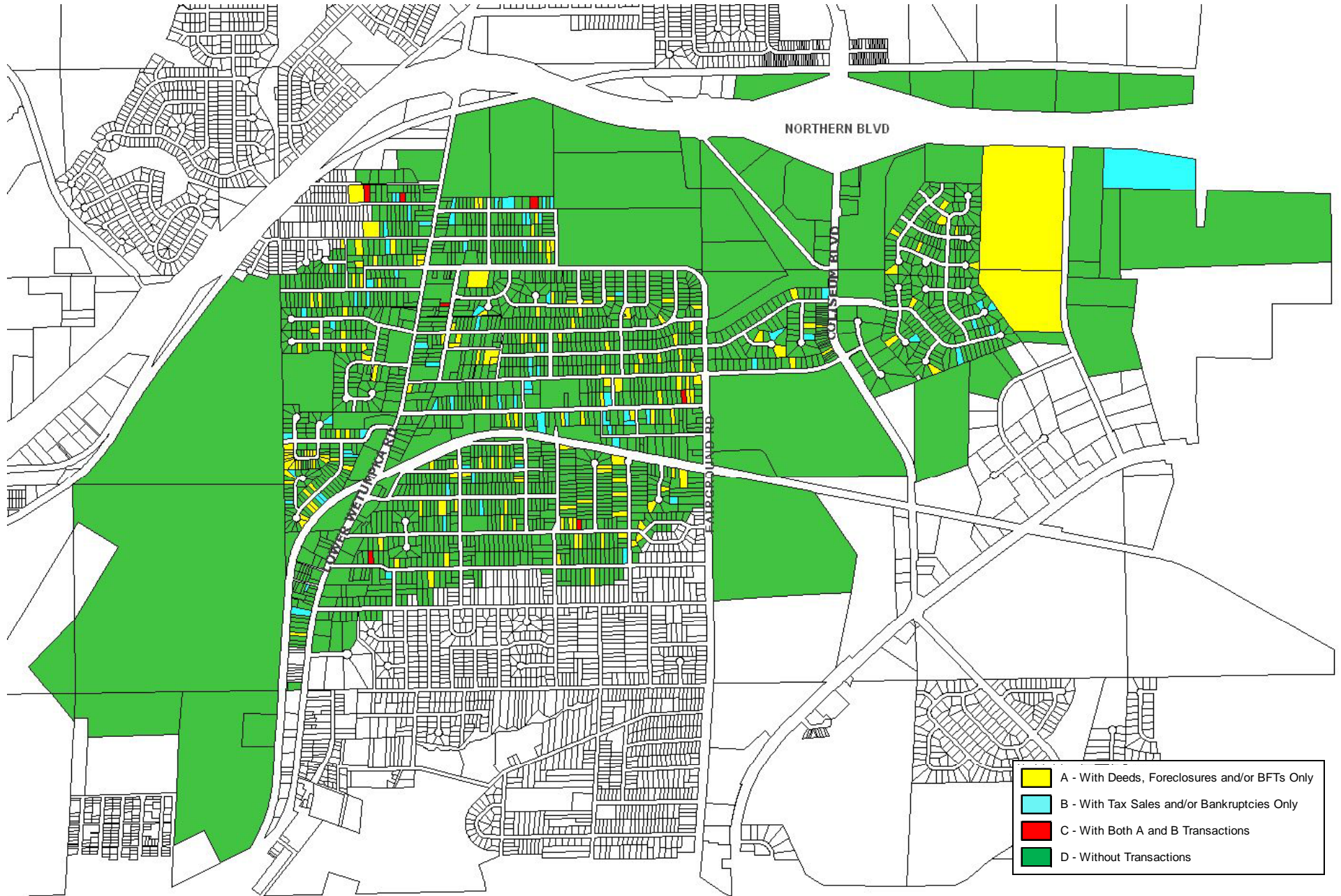
## Attachment 5: Bankruptcies

Count	Parcel Number / Tax ID	Property Address	Date of Filing	Case Number	Debtor's Name	Debtor's Mailing Address	Bankruptcy Attorney	Bankruptcy Attorney's Address	Bankruptcy Trustee	Bankruptcy Trustee's Address	Secured Interest Holders	Notification Forms Sent	
1	04 09 32 02 006 039.030	3612 Norris Dr	1/4/2011	11-30015	Betty J. Bray	3612 Norris Drive;Montgomery;AL;36110	Gary A. Backus	Backus & Assoc., LLC;P.O. Box 1804;Montgomery;AL;36102	Curtis C. Reding	P.O. Box 173;Montgomery;AL;36101	Wells Fargo Bank, N.A. Department of Revenue ASECU Wells Fargo Bank, NA	3C, 3E & 3G	
2	04 08 33 02 000 071.000	629 Chisholm St	1/5/2011	11-30026	Vijak Utsahagarn	629 Chisholm St;Montgomery;AL;36110	Mary Conner Pool	Bond, Botes, Shinn & Donaldson, P.C.;P.O. Box 4479;Montgomery;AL;36103	Curtis C. Reding	P.O. Box 173;Montgomery;AL;36101	IBM Lender Business Process Services, Inc Citifinancial Corporation Citifinancial Corporation IBM - Lender Business Process Services	3C, 3E & 3G	
3	04 09 32 02 007 008.000	133 Park Ave W Chisholm	1/13/2011	11-30074	John W Dailey and Ella Virginia Dailey	P.O. Box 70115;Montgomery;AL;36107	Gary A Backus	Backus & Assoc., LLC;P.O. Box 1804;Montgomery;AL;36102	Curtis C Reding	P.O. Box 173;Montgomery;AL;36101		3C, 3E & 3G	
4	04 09 29 03 011 005.000	9 Pickett St	1/20/2011	11-30141	Billy Booth	9 Pickett Street;Montgomery;AL;36110	Paul D. Esco	Esco & Benson, LLC;547 South Lawrence Street;Montgomery;AL;36104	Curtis C. Reding	P.O. Box 173;Montgomery;AL;36101	H5BC Mortgage Services, Inc Bank of America, N.A. Beneficial Alabama, Inc. Citifinancial	3C, 3E & 3G	
5	04 09 32 02 013 018.000	13 Broadway St	1/20/2011	11-30136	Christina L Tumilson	13 Broadway Street;Montgomery;AL;36110	David R. Clark, Esq	Law Office of David R. Clark;902 South Memorial Drive;Prattville;AL;36067	Curtis C. Reding	P.O. Box 173;Montgomery;AL;36101	Bank of America, N.A.	3C, 3E & 3G	
6	04 08 33 02 000 022.001	583 Gardendale Dr	2/9/2011	11-30318	Tyrone Brown and Joan Hall Brown	583 Gardendale Drive;Montgomery;AL;36110	David Weston	T. David Weston, LLC;7515 Halcyon Pointe Drive;Montgomery;AL;36117	Curtis C Reding	P.O. Box 173;Montgomery;AL;36101	Wells Fargo Bank, N.A. Humana Medical Corp Humana Medical Corp Baptist Health Services Baptist Health Services O B Baird & Mickey Thompson dba Cloverland Apts Rural Metro of Central Alabama Rural Metro of Central Alabama Jackson Hospital & Clinic Jackson Hospital & Clinic O B Baird & Mickey Thompson dba Cloverland Apts Baptist Health Chase Home Finance, LLC JP Morgan Chase Bank, N.A.	3C, 3E & 3G	
7	04 09 32 02 006 111.000	212 Park Ave Chisholm	2/17/2011	11-30400	Anthony L. Knight	212 West Park Avenue;Montgomery;AL;36110	Paul D. Esco	Esco & Benson, LLC;547 South Lawrence Street;Montgomery;AL;36104	Curtis C. Reding	P.O. Box 173;Montgomery;AL;36101	Credit Acceptance Countrywide Home Loans Servicing, LP Credit Acceptance BAC Home Loans Servicing, LP - BK Debt	3C, 3E & 3G	
8	04 09 32 01 028 012.000	3607 Pickens St	3/8/2011	11-30593	Robert L Crowder	834 Byrne Drive;Montgomery;AL;36111	Earl Gillian, Jr	Suite 1000 Bell Bldg. 10th Floor;207 Montgomery Street;Montgomery;AL;36104	Curtis C. Reding	P.O. Box 173;Montgomery;AL;36101	Regions Bank Capital One Bank (USA), N.A. Capital One Bank (USA), N.A.	3C, 3E & 3G	
9	04 08 33 01 000 001.052	910 Maria Pl	3/18/2011	11-30706	Minnie Lee Hawkins	910 Maria Place;Montgomery;AL;36110	Sandra H. Lewis	Law Offices of Sandra Lewis, PC;P.O. Box 686;Montgomery;AL;36101	Curtis C. Reding	P.O. Box 173;Montgomery;AL;36101	Wells Fargo Home Mortgage City of Montgomery Wells Fargo Bank, N.A.	3C, 3E & 3G	
10	04 09 32 02 016 011.000	3452 Cotton St	4/1/2011	11-30842	Veronica King	3452 Cotton St;Montgomery;AL;36110	David Weston	T. David Weston, LLC;7515 Halcyon Pointe Drive;Montgomery;AL;36117	Curtis C. Reding	P.O. Box 173;Montgomery;AL;36101	Credit Acceptance Rice Banking Company SN Servicing Corp. Wachovia Bank NA, et al JP Morgan Chase Bank, N.A. BAC Home Loans Servicing, LP - BK Debt Regions Bank GMAC Mortgage, LLC Carolyn Channave	3C, 3E & 3G	
11	04 09 32 02 003 011.000	20 Garden St	4/7/2011	11-30881	Danny Raines and Marsha Raines	830 Lucy Lane;Wetumpka;AL;36093	Debra Palmer	Clenney & Palmer, LLC;P.O. Box 241154;Montgomery;AL;36124	Curtis C Reding	P.O. Box 173;Montgomery;AL;36101	1726 West Second Street;Suite 8;Montgomery;AL;36106	Stewardship Fund No. 7, LP	3C, 3E & 3G
12	04 09 32 03 005 002.022	3540 Manley Dr	4/8/2011	11-30889	John Raines and Shirley Raines	47 Red Oak Drive;Deatsville;AL;36022	David O. Gatch	Attorney at Law;P.O. Box 2044;Clanton;AL;35046	Susan S. DePaola				
13	04 08 33 01 000 001.046	849 Gardendale Dr E	4/18/2011	11-30954	Trena D. Edwards and Sedrick D. Edwards	849 E. Gardendale Drive;Montgomery;AL;36110	Paul D. Esco	Attorney at Law, LLC;547 South Lawrence Street;Montgomery;AL;36104	Curtis C. Reding	P.O. Box 173;Montgomery;AL;36101	Credit Acceptance Goldmark Capital Asset Recovery Bank of America, N.A. Gateway Financial Services, Inc Gateway Financial Services, Inc First Franklin Financial Corporation Midland Credit Mgmt, Inc Midland Credit Mgmt, Inc Checkcare Systems Checkcare Systems Wells Fargo Bank, N.A., as Trustee for the Holders of the First Franklin Mortgage Loan Trust 2006-FFH1	3C, 3E & 3G	
14	04 08 33 01 000 001.059	919 Maria Pl	5/2/2011	11-31077	Tony Lopez Tuck and Latricia Monique Thompson-Tuck	919 Maria Place;Montgomery;AL;36110	David Weston	T. David Weston, LLC;7515 Halcyon Pointe Drive;Montgomery;AL;36117	Curtis C Reding	P.O. Box 173;Montgomery;AL;36101	Green Tree Servicing, LLC Rice Acceptance Company Seterus, Inc Ambulatory Anesthesia Ambulatory Anesthesia	3C, 3E & 3G	
15	04 08 33 02 000 036.000	505 Ferndale Ct	6/29/2011	11-31615	Rufus L McKay, Jr.	505 Ferndale Court;Montgomery;AL;36110	Sandra H Lewis	Law Offices of Sandra Lewis, PC;P.O. Box 686;Montgomery;AL;36101	Curtis C Reding	P.O. Box 173;Montgomery;AL;36101	Bank of America, NA National City Mortgage Co.	3C, 3E & 3G	
16	04 09 32 01 026 023.000	239 Broadway St	7/5/2011	11-31663	Martell Watson and Veronica Watson	2725 Ashley Avenue;Montgomery;AL;36109	Sandra H Lewis	Law Offices of Sandra Lewis, PC;P.O. Box 686;Montgomery;AL;36101	Curtis C Reding	P.O. Box 173;Montgomery;AL;36101	Lane Corporation Alabama Power Company Rice Acceptance Co, Inc Rice Acceptance Co, Inc Alfred L Reynolds	3D, 3F & 3H	
17	04 09 32 03 005 002.005	3509 Jason Ct	9/12/2011	11-32329	Constance Smith Daniels	3509 Jason Court;Montgomery;AL;36110	Sandra H. Lewis	Law Offices of Sandra Lewis, PC;P.O. Box 686;Montgomery;AL;36101	Curtis C Reding	P.O. Box 173;Montgomery;AL;36101	City of Montgomery	3C, 3E & 3G	
18	04 08 33 01 000 001.031	816 Gardendale Dr E	9/20/2011	11-32415	Somphet Phoutharacksa	21 Aster Drive;Montgomery;AL;36109	David Weston	T. David Weston, LLC;7515 Halcyon Pointe Drive;Montgomery;AL;36117	Curtis C Reding	P.O. Box 173;Montgomery;AL;36101	Wells Fargo Bank NA Regions Bank d/b/a Regions Mortgage Wells Fargo Financial Bank GMAC Mortgage, LLC	3C, 3E & 3G	
19	04 08 33 01 000 001.057	930 Maria Pl	10/3/2011	11-32553	Edna E Byrd	930 Maria Place;Montgomery;AL;36110	Debra Palmer	Clenney & Palmer, LLC;P.O. Box 241154;Montgomery;AL;36124	Curtis C Reding	P.O. Box 173;Montgomery;AL;36101	Ally Financial l/k/a GMAC Inc. Trustmark National Bank	3C, 3E & 3G	

## Attachment 5: Bankruptcies

Count	Parcel Number / Tax ID	Property Address	Date of Filing	Case Number	Debtor's Name	Debtor's Mailing Address	Bankruptcy Attorney	Bankruptcy Attorney's Address	Bankruptcy Trustee	Bankruptcy Trustee's Address	Secured Interest Holders	Notification Forms Sent
20	04 08 33 02 000 001.025	1604 Oakview Ct S	10/28/2011	11-32835	Brenda M Mays	1604 S Oakview Ct;Montgomery;AL;36110	Earl Gillian, Jr	207 Montgomery St;Suite 1000 Bell Bldg. 10th Floor;Montgomery;AL;36104	Curtis C Reding	P.O. Box 173;Montgomery;AL;36101	Jackson Hospital and Clinic Jackson Hospital and Clinic William McCarty DMD William McCarty DMD Scott Andrews Linda Fields U.S. Bank N.A.	3C, 3E & 3G
21	04 09 32 02 010 017.000	128 Ingle Ct	10/29/2011	11-32844	Elnora Caldwell	128 Ingle Ct;Montgomery;AL;36110	Stephen L Klimjack	1306 Government St;Mobile;AL;36602	Curtis C Reding	P.O. Box 173;Montgomery;AL;36101	BB & T Branch Banking and Trust Company	3C, 3E & 3G
22	04 08 33 02 000 054.000	3813 Woodbury Ct	12/2/2011	11-33141	Juanita L. Davis	3813 Wood Bury Court;Montgomery;AL;36110	David Weston	T. David Weston, LLC;7515 Halcyon Pointe Drive;Montgomery;AL;36117	Curtis C. Reding	P.O. Box 173;Montgomery;AL;36101	Ally Financial Aliant Bank City of Montgomery	3C, 3E & 3G
23	04 09 32 01 011 005.000	125 Broadway St Chisholm	12/12/2011	11-33214	John William Overton Mitchell and Angela Standridge Mitchell	103 Austin Lane;Wetumpka;AL;36092	Earl Gillian, Jr.	Suite 1000 Bell Bldg;10th Floor;207 Montgomery St;Montgomery;AL;36104	Curtis C. Reding	P.O. Box 173;Montgomery;AL;36101	Ree Land, LLC City of Montgomery	3C, 3E & 3G
24	04 09 32 01 010 020.000	227 Chisholm St	12/21/2011	11-33314	Katherine Girdner	219 Chisholm St;Montgomery;AL;36110	Earl Gillian, Jr.	Suite 1000 Bell Bldg;10th Floor;207 Montgomery St;Montgomery;AL;36104	Daniel G. Hamm	The Law Offices of Daniel G. Hamm;560 South McDonough St;Ste A;Montgomery;AL;36104	Ree Land, LLC City of Montgomery	3C, 3E & 3G
25	04 09 29 04 002 004.000	127 Rotary St	12/21/2011	11-33314	Katherine Girdner	219 Chisholm St;Montgomery;AL;36110	Earl Gillian, Jr	Suite 1000 Bell Bldg;10th Floor;207 Montgomery St;Montgomery;AL;36104	Daniel G. Hamm	The Law Offices of Daniel G. Hamm;560 South McDonough St;Ste A;Montgomery;AL;36104	Ree Land, LLC	3C, 3E & 3G
26	04 09 32 01 027 005.000	222 Broadway St Chisholm	12/21/2011	11-33314	Katherine Girdner	219 Chisholm St;Montgomery;AL;36110	Earl Gillian, Jr.	Suite 1000 Bell Bldg;10th Floor;207 Montgomery St;Montgomery;AL;36104	Daniel G. Hamm	The Law Offices of Daniel G. Hamm;560 South McDonough St;Ste A;Montgomery;AL;36104	Ree Land, LLC	3C, 3E & 3G
27	04 09 32 01 010 018.000	219 Chisholm St	12/21/2011	11-33314	Katherine Girdner	219 Chisholm St;Montgomery;AL;36110	Earl Gillian, Jr.	Suite 1000 Bell Bldg.;10th Floor;207 Montgomery St;Montgomery;AL;36104	Daniel G. Hamm	The Law Offices of Daniel G. Hamm;560 South McDonough St;Ste A;Montgomery;AL;36104	Ree Land, LLC	3C, 3E & 3G

# Attachment 6



## Attachment 7: Documents to be Cross-Indexed

Count	Parcel Number / Tax ID	Property Address	Deed/BFT Book & Page	Covenant Bk/Pg
1	04 08 28 03 000 005.003	1643 Celina Pl	4183/230	3502/651
2	04 08 28 03 000 005.010	1601 Celina Pl	4144/154	3502/581
3	04 08 28 04 000 003.003	934 Montero Dr	4187/487	3505/111
4	04 08 28 04 000 003.003	934 Montero Dr	4198/232	3505/111
5	04 08 28 04 000 003.014	819 Montero Dr	4183/402	3505/1
6	04 08 28 04 000 003.014	819 Montero Dr	4192/532	3505/1
7	04 08 28 04 000 003.051	888 Corona Dr	4212/742	3505/381
8	04 08 28 04 000 006.000	1 Retail Dr	4097/851	3649/904
9	04 08 33 01 000 001.024	1604 Eastern Ridge Ct	4140/377	3502/411
10	04 08 33 01 000 002.001	(Rear of) 1 Retail Dr	4097/851	3649/904
11	04 08 33 02 000 001.001	705 Gardendale Dr E	4019/455	3501/894
12	04 08 33 02 000 001.019	1617 Oakview Ct S	4217/132	3507/51
13	04 08 33 02 000 038.000	517 Ferndale Ct	4115/576	3511/513
14	04 08 33 02 000 056.000	3821 Woodbury Ct	4149/799	3506/562
15	04 08 33 02 000 065.000	653 Chisholm St	4187/490	3506/472
16	04 08 33 02 000 090.000	1631 Coliseum Blvd	4176/540	3639/276
17	04 08 33 02 000 101.000	1609 Coliseum Blvd	4211/158	3506/162
18	04 09 29 03 008 012.000	13 Rotary St	4113/453	3511/783
19	04 09 29 03 009 008.000	30 Pickett St	3970/271	3560/742
20	04 09 29 03 009 008.000	30 Pickett St	4029/745	3560/742
21	04 09 29 03 009 008.000	30 Pickett St	4175/692	3560/742
22	04 09 29 03 009 009.000	28 Pickett St	4228/693	3556/638
23	04 09 29 03 009 016.000	16 Pickett St	4228/842	3554/623
24	04 09 29 03 011 041.000	22 Michigan Ave	4182/131	3552/570
25	04 09 29 03 014 015.000	66 Vandiver Blvd W	4118/851	3628/59
26	04 09 29 03 014 021.000	48 Vandiver Blvd W	4216/1	3649/859
27	04 09 29 03 014 028.000	0 Vandiver Blvd W	4228/140	3552/648
28	04 09 29 03 014 029.000	3103 & 3105 Lower Wetumpka	4228/140	3552/642
29	04 09 29 03 014 030.000	3111 Lower Wetumpka Rd	4228/140	3552/646
30	04 09 29 03 015 001.000	31 Michigan Ave	4136/171	4138/335
31	04 09 29 03 015 001.000	31 Michigan Ave	4136/173	4138/335
32	04 09 29 04 002 006.000	123 Rotary St	3967/970	3628/71
33	04 09 29 04 003 022.000	121 Kiwanis St	4170/453	3628/77
34	04 09 29 04 004 001.000	138 Kiwanis St	4160/239	3628/83
35	04 09 29 04 004 002.000	134 Kiwanis St	4167/356	3512/161
36	04 09 29 04 004 004.000	126 Kiwanis St	4203/436	3962/223
37	04 09 29 04 004 004.000	126 Kiwanis St	4219/542	3962/223
38	04 09 29 04 004 030.000	235 Vandiver Blvd	4192/985	3512/121
39	04 09 29 04 004 030.000	235 Vandiver Blvd	4203/444	3512/121
40	04 09 32 01 001 014.000	4007 Fairground Rd	3970/255	3628/95
41	04 09 32 01 001 014.000	4007 Fairground Rd	4005/615	3628/95
42	04 09 32 01 002 014.000	4000 Keating Dr	4222/255	3510/985
43	04 09 32 01 002 020.000	431 Park Ave Chisholm	4174/689	3628/98
44	04 09 32 01 002 020.000	431 Park Ave Chisholm	4174/688	3628/98



## Attachment 7: Documents to be Cross-Indexed

Count	Parcel Number / Tax ID	Property Address	Deed/BFT Book & Page	Covenant Bk/Pg
45	04 09 32 01 002 025.000	4015 Chelsea Dr	4221/722	3521/517
46	04 09 32 01 004 007.000	4004 Shelly Ln	4183/15	3521/527
47	04 09 32 01 004 014.000	354 Shelly Ln	3990/554	3511/171
48	04 09 32 01 004 023.000	300 Shelly Ln	4149/301	3511/211
49	04 09 32 01 004 051.000	319 Park Ave Chisholm	4151/140	3639/74
50	04 09 32 01 005 010.000	4010 Vandiver Ct	4153/727	3843/491
51	04 09 32 01 006 023.000	315 Shelly Ln	4146/54	3510/81
52	04 09 32 01 006 027.000	4009 Vandiver Ct	4177/725	3843/494
53	04 09 32 01 009 003.000	216 Park Ave E Chisholm	4106/50	3649/895
54	04 09 32 01 009 005.000	214 Park Ave Chisholm	4140/969	3683/929
55	04 09 32 01 009 006.000	212 Park Ave Chisholm	4151/138	3666/299
56	04 09 32 01 009 019.000	237 Gardendale Dr	4177/38	3509/841
57	04 09 32 01 012 001.001	136 Broadway St	4120/573	3588/860
58	04 09 32 01 012 003.000	130 Broadway St	4156/455	3508/846
59	04 09 32 01 013 006.000	1736 Harold St	4126/158	3508/926
60	04 09 32 01 013 009.000	1735 Champion St	4183/706	4031/623
61	04 09 32 01 013 015.000	3459 Broadview St	4112/733	3508/706
62	04 09 32 01 013 015.000	3459 Broadview St	4173/117	3508/706
63	04 09 32 01 013 015.000	3459 Broadview St	4190/439	3508/706
64	04 09 32 01 013 015.000	3459 Broadview St	4216/28	3508/706
65	04 09 32 01 014 006.000	3419 Broadview St	4185/819	3508/646
66	04 09 32 01 014 007.000	3423 Broadview St	4114/848	3508/636
67	04 09 32 01 016 001.000	3475 East St	4167/358	3509/1
68	04 09 32 01 016 007.000	3452 Texas St	3962/100	3638/940
69	04 09 32 01 016 019.000	3430 Harris St	3988/726	3649/892
70	04 09 32 01 016 020.000	3436 Harris St	4212/613	3498/899
71	04 09 32 01 018 002.000	2166 Powell Ln	4167/360	3499/121
72	04 09 32 01 018 004.000	2150 Powell Ln	4215/53	3499/141
73	04 09 32 01 020 006.000	330 Broadway St	4196/767	3499/51
74	04 09 32 01 021 001.000	3721 Fairground Rd	4212/859	3498/819
75	04 09 32 01 021 003.000	520 Chisholm St Chisholm	4192/991	3619/94
76	04 09 32 01 021 005.000	508 Chisholm St	4226/220	3498/566
77	04 09 32 01 021 016.000	400 Chisholm St	4133/786	3628/67
78	04 09 32 01 021 031.000	549 Broadway St	4174/670	3498/516
79	04 09 32 01 021 031.000	549 Broadway St	4215/397	3498/516
80	04 09 32 01 021 032.000	407 Broadway St	4133/359	3498/526
81	04 09 32 01 021 032.000	407 Broadway St	4175/883	3498/526
82	04 09 32 01 021 032.001	409 Broadway St	4166/973	3498/536
83	04 09 32 01 022 010.000	430 Gardendale Dr	4198/797	3619/79
84	04 09 32 01 022 014.000	414 Gardendale Dr	4201/311	3498/316
85	04 09 32 01 022 014.000	414 Gardendale Dr	4201/317	3498/316
86	04 09 32 01 022 014.000	414 Gardendale Dr	4201/329	3498/316
87	04 09 32 01 022 014.000	414 Gardendale Dr	4201/332	3498/316
88	04 09 32 01 022 014.000	414 Gardendale Dr	4201/335	3498/316

## Attachment 7: Documents to be Cross-Indexed

Count	Parcel Number / Tax ID	Property Address	Deed/BFT Book & Page	Covenant Bk/Pg
89	04 09 32 01 022 014.000	414 Gardendale Dr	4201/323	3498/316
90	04 09 32 01 022 014.000	414 Gardendale Dr	4201/338	3498/316
91	04 09 32 01 022 020.000	409 Chisholm St	4151/139	3666/281
92	04 09 32 01 022 033.000	525 Chisholm St	4231/344	3619/85
93	04 09 32 01 023 002.000	462 Park Ave Chisholm	4203/434	3499/398
94	04 09 32 01 023 002.000	462 Park Ave Chisholm	4233/941	3499/398
95	04 09 32 01 023 029.000	447 Gardendale Dr	4182/315	3499/718
96	04 09 32 01 024 013.000	306 Park Ave Chisholm	4169/251	3520/546
97	04 09 32 01 024 026.000	347 Gardendale Dr	4178/86	3499/498
98	04 09 32 01 025 025.000	341 Chisholm St	3970/279	3628/116
99	04 09 32 01 025 025.000	341 Chisholm St	3999/412	3628/116
100	04 09 32 01 026 001.000	336 Chisholm St	4001/760	3619/106
101	04 09 32 01 026 022.000	237 Broadway St	4135/676	3521/697
102	04 09 32 01 026 022.000	237 Broadway St	4135/682	3521/697
103	04 09 32 01 026 022.000	237 Broadway St	4135/679	3521/697
104	04 09 32 01 026 022.000	237 Broadway St	4135/685	3521/697
105	04 09 32 01 027 003.000	228 Broadway St	4131/215	3616/31
106	04 09 32 01 027 003.000	228 Broadway St	4238/615	3616/31
107	04 09 32 01 027 006.000	218 Broadway St	4174/108	3500/741
108	04 09 32 01 027 006.000	218 Broadway St	4221/750	3500/741
109	04 09 32 01 028 001.000	306 Broadway St	4167/364	3500/681
110	04 09 32 02 001 002.000	104 Vandiver Blvd	4226/338	3534/293
111	04 09 32 02 002 017.000	2931 Creative St	4005/614	3500/971
112	04 09 32 02 002 017.000	2931 Creative St	4077/54	3500/971
113	04 09 32 02 002 017.000	2931 Creative St	4223/459	3500/971
114	04 09 32 02 003 013.000	16 Garden St	4155/213	3586/556
115	04 09 32 02 006 039.011	209 Amanda Ln	4150/708	3551/552
116	04 09 32 02 006 039.035	120 Amanda Ln	4183/603	3501/231
117	04 09 32 02 006 039.035	120 Amanda Ln	4212/857	3501/231
118	04 09 32 02 006 039.041	277 Amanda Loop	4151/958	3551/560
119	04 09 32 02 006 039.042	273 Amanda Loop	4151/958	3551/540
120	04 09 32 02 006 039.043	269 Amanda Loop	4151/958	3551/592
121	04 09 32 02 006 039.044	265 Amanda Loop	4151/958	3551/566
122	04 09 32 02 006 039.045	261 Amanda Loop	4151/958	3551/568
123	04 09 32 02 006 039.046	257 Amanda Loop	4151/958	3551/570
124	04 09 32 02 006 039.047	253 Amanda Loop	4151/958	3551/572
125	04 09 32 02 006 039.048	249 Amanda Loop	4197/178	3643/701
126	04 09 32 02 006 039.054	225 Amanda Loop	4158/70	3501/131
127	04 09 32 02 006 039.057	213 Amanda Loop	4150/705	3501/101
128	04 09 32 02 006 039.058	209 Amanda Loop	4150/707	3500/121
129	04 09 32 02 006 039.061	216 Amanda Loop	4151/958	3616/34
130	04 09 32 02 006 039.062	228 Amanda Loop	4151/958	3551/564
131	04 09 32 02 006 039.063	236 Amanda Loop	4151/958	3780/229
132	04 09 32 02 006 039.064	240 Amanda Loop	4151/958	3553/895

## Attachment 7: Documents to be Cross-Indexed

Count	Parcel Number / Tax ID	Property Address	Deed/BFT Book & Page	Covenant Bk/Pg
133	04 09 32 02 006 039.082	3537 Jason Ct	4158/68	3553/705
134	04 09 32 02 006 039.087	3580 Manley Dr	4176/201	3611/569
135	04 09 32 02 006 039.087	3580 Manley Dr	4194/853	3611/569
136	04 09 32 02 006 051.000	7 Cedar St	3962/221	3500/341
137	04 09 32 02 006 051.000	7 Cedar St	4182/987	3500/341
138	04 09 32 02 006 082.000	2803 Orlando Dr	4221/728	3520/656
139	04 09 32 02 006 085.000	109 Destin St	4170/410	3833/620
140	04 09 32 02 006 089.000	125 Destin St	3967/966	3560/746
141	04 09 32 02 006 089.000	125 Destin St	3979/499	3560/746
142	04 09 32 02 006 096.000	215 Destin St	4125/928	3551/882
143	04 09 32 02 006 103.000	2815 Gainesville St	4194/591	3553/879
144	04 09 32 02 006 119.000	126 West Park Ave Chisholm	4118/923	3553/883
145	04 09 32 02 007 014.000	124 Destin St	4164/285	3594/159
146	04 09 32 02 009 001.000	12 Park Ave Chisholm	4124/540	3508/186
147	04 09 32 02 009 001.000	12 Park Ave Chisholm	4140/472	3508/186
148	04 09 32 02 009 001.000	12 Park Ave Chisholm	4166/123	3508/186
149	04 09 32 02 010 016.000	132 Ingle Ct	4002/570	3853/440
150	04 09 32 02 010 016.000	132 Ingle Ct	4102/493	3853/440
151	04 09 32 02 011 007.000	104 Park Ave E Chisholm	4127/898	3507/431
152	04 09 32 02 011 007.000	104 Park Ave E Chisholm	4140/183	3507/431
153	04 09 32 02 011 009.000	2850 Creative St	4122/238	3507/411
154	04 09 32 02 011 009.000	2850 Creative St	4122/239	3507/411
155	04 09 32 02 012 001.000	20 Pine St	4184/930	3507/401
156	04 09 32 02 012 003.000	14 Pine St	4190/440	3507/381
157	04 09 32 02 012 003.000	14 Pine St	4139/980	3507/381
158	04 09 32 02 012 003.000	14 Pine St	4155/347	3507/381
159	04 09 32 02 013 011.000	2736 Lower Wetumpka Rd	4199/130	3560/734
160	04 09 32 02 015 004.000	1625 Champion St	4165/356	3508/71
161	04 09 32 02 015 010.000	1649 Champion St	4191/34	3507/902
162	04 09 32 02 016 014.000	1715 Champion St	4006/634	3507/822
163	04 09 32 02 016 014.000	1715 Champion St	4024/457	3507/822
164	04 09 32 02 016 017.000	1727 Champion St	4168/600	3534/233
165	04 09 32 02 017 007.000	3424 Cotton St	3969/675	3628/140
166	04 09 32 02 017 007.000	3424 Cotton St	3998/473	3628/140
167	04 09 32 02 018 002.000	3425 Cotton St	4209/981	3507/742
168	04 09 32 02 018 002.000	3425 Cotton St	4219/433	3507/742
169	04 09 32 03 004 038.000	2405 Lower Wetumpka Rd	4024/34	3554/707
170	04 09 32 03 005 002.000	3529 Jason Ct	3986/765	3553/745
171	04 09 32 03 005 002.000	3529 Jason Ct	4076/608	3553/745
172	04 09 32 03 005 002.015	3512 Manley Dr	4227/280	3552/600
173	04 09 32 03 005 002.018	3524 Manley Dr	4233/941	3628/134
174	04 09 32 03 005 002.019	3528 Manley Dr	4227/280	3508/396
175	04 09 32 03 005 002.031	3541 Manley Dr	4184/215	3639/53
176	04 09 32 03 005 002.033	3533 Manley Dr	4080/381	3628/131

## Attachment 7: Documents to be Cross-Indexed

Count	Parcel Number / Tax ID	Property Address	Deed/BFT Book & Page	Covenant Bk/Pg
177	04 09 32 03 005 002.033	3533 Manley Dr	4098/361	3628/131
178	04 09 32 03 006 001.000	1672 Crouson St	4149/438	3508/276
179	04 09 32 03 006 010.000	1632 Crouson St	4160/827	3503/768
180	04 09 32 03 006 010.000	1632 Crouson St	4160/829	3503/768
181	04 09 32 03 009 020.000	1620 Yarbrough St	4210/926	3551/580
182	04 09 32 03 009 028.000	1643 Rigby St	3961/151	3586/568
183	04 09 32 03 009 033.000	1663 Rigby St	4166/646	3554/761
184	04 09 32 03 009 042.000	1699 Rigby St	4155/354	3560/736
185	04 09 32 03 011 006.000	1688 Rigby St	4154/217	3596/187
186	04 09 32 04 001 015.000	2011 Yarbrough St	4207/526	3503/628
187	04 09 32 04 001 035.000	3418 Flintstone Ct	4173/458	3503/988
188	04 09 32 04 001 040.000	3407 Flintstone Ct	4144/784	3504/31
189	04 09 32 04 002 001.000	3451 East St	4196/294	3504/121
190	04 09 32 04 002 019.000	3409 East St	4152/774	3521/467
191	04 09 32 04 003 009.000	3330 Texas St	4001/817	3628/146
192	04 09 32 04 003 009.000	3330 Texas St	4067/247	3628/146
193	04 09 32 04 003 009.000	3330 Texas St	4140/189	3628/146
194	04 09 32 04 003 012.000	1903 Yarbrough St	3970/263	3628/152
195	04 09 32 04 003 012.000	1903 Yarbrough St	3990/123	3628/152
196	04 09 32 04 003 012.000	1903 Yarbrough St	4179/263	3628/152
197	04 09 32 04 003 015.000	1921 Yarbrough St	4183/597	3504/361
198	04 09 32 04 003 016.000	1925 Yarbrough St	4117/582	3540/694
199	04 09 32 04 003 016.000	1925 Yarbrough St	4196/689	3540/694
200	04 09 32 04 003 023.000	3333 Harris Ave	4164/851	3715/793
201	04 09 32 04 003 023.000	3333 Harris Ave	4212/928	3715/793
202	04 09 32 04 007 009.000	1743 Yarbrough St	4133/788	3611/534
203	04 09 32 04 007 009.000	1743 Yarbrough St	4134/326	3611/534
204	04 09 32 04 007 012.000	1753 Yarbrough St	4034/875	3504/841
205	04 09 32 04 017 014.000	2010 Yarbrough St	4184/200	3504/761
206	04 09 32 04 017 016.000	3318 East St	4158/62	3715/802
207	04 09 32 04 019 004.000	1964 Yarbrough St	4158/60	3619/37
208	04 09 32 04 019 009.000	1928 Yarbrough St	4140/510	3520/726
209	04 09 32 04 019 010.000	1924 Yarbrough St	4235/452	3666/287
210	04 09 32 04 019 017.000	1901 Rigby St	4116/509	3504/641
211	04 09 32 04 020 008.000	1942 Rigby St	4119/549	3828/163

Attachment 8: 10% Sample Review of Executed Parcels without Transactions Filed at Probate

Count	Parcel Number / Tax ID	Property Address	Property Owner Name	Deed Book & Page	Covenant Book & Page	Cross-Indexed Correctly?
1	04 08 28 03 000 005.000	E of O Coliseum Blvd	State of Alabama, Department of Transportation	3512/979	3599/588	(X) Yes ( ) No ( )Other
2	04 08 28 03 000 005.001	1655 Celina Pl	Darryl M Harley	1770/964	4103/894	(X) Yes ( ) No ( )Other
3	04 08 28 03 000 005.007	1619 Celina Pl	Kevin and Stephanie Manning	2769/16	3502/611	(X) Yes ( ) No ( )Other
4	04 08 28 04 000 003.001	820 Montero Dr	Gloria Brinson	2874/323	3505/121	(X) Yes ( ) No ( )Other
5	04 08 28 04 000 003.020	882 Bella Vista Dr	State of Alabama, Department of Transportation	3512/979	3599/634	(X) Yes ( ) No ( )Other
6	04 08 28 04 000 003.023	908 Cruz Ct	Tammy Lymon	3039/967	3504/961	(X) Yes ( ) No ( )Other
7	04 08 28 04 000 003.027	932 Cruz Ct	Erika M Zanders	3097/226	3695/655	(X) Yes ( ) No ( )Other
8	04 08 28 04 000 003.047	1706 Celina Pl	Roosevelt Ball	2009/265	3505/401	(X) Yes ( ) No ( )Other
9	04 08 28 04 000 003.055	1818 Vista View Dr	State of Alabama, Department of Transportation	3512/979	3599/694	(X) Yes ( ) No ( )Other
10	04 08 28 04 000 003.065	1807 Vista View Dr	State of Alabama, Department of Transportation	3512/979	3599/714	(X) Yes ( ) No ( )Other
11	04 08 28 04 000 003.077	870 Corona Dr	State of Alabama, Department of Transportation	3512/979	3599/734	(X) Yes ( ) No ( )Other
12	04 08 28 04 000 005.000	1700 Emory Folmar Blvd	Schilleci Distribution Property, LLC	2059/89	3586/542	(X) Yes ( ) No ( )Other
13	04 08 33 01 000 001.000	0 Coliseum Blvd	State Insurance Fund	1272/532	3606/65	(X) Yes ( ) No ( )Other
14	04 08 33 01 000 001.010	709 Gardendale Dr E	Nahum O & Erma C Childs	2123/585	3505/261	(X) Yes ( ) No ( )Other
15	04 08 33 01 000 001.016	736 Gardendale Dr	Vivian E Green	3010/329	3616/112	(X) Yes ( ) No ( )Other
16	04 08 33 01 000 001.023	1600 Eastern Ridge Ct	Kimberli A Norton	1740/666	3502/421	(X) Yes ( ) No ( )Other
17	04 08 33 01 000 001.037	840 Gardendale Dr E	Griselda Duncan	1467/175	3502/801	(X) Yes ( ) No ( )Other
18	04 08 33 01 000 001.042	860 Gardendale Dr E	Linda Campbell	1987/354	3552/616	(X) Yes ( ) No ( )Other
19	04 08 33 01 000 001.051	1608 Vista View Dr	Markeith O. West and Peggy R. Smith	3058/387	3502/681	(X) Yes ( ) No ( )Other
20	04 08 33 01 000 001.052	910 Maria Pl	Minnie Hawkins	3526/793	3833/647	(X) Yes ( ) No ( )Other
21	04 08 33 01 000 001.064	1619 Vista View Dr	Jackie & Jessica D Pryer	1145/657	3501/761	(X) Yes ( ) No ( )Other
22	04 08 33 01 000 001.075	815 Carmon Pl	Freddie Mae Pruitt	3101/927	3501/661	(X) Yes ( ) No ( )Other
23	04 08 33 01 000 001.088	1624 Vista View Dr	Joyce L Jolly	1958/604	3501/541	(X) Yes ( ) No ( )Other
24	04 08 33 01 000 001.100	901 Vista View Pl	Charles J & Barbara C Stevens	1976/684	3501/944	(X) Yes ( ) No ( )Other
25	04 08 33 02 000 001.008	1721 Oakview Ct N	David Kahn & Mark Chernau	2853/14	3506/833	(X) Yes ( ) No ( )Other
26	04 08 33 02 000 001.020	1613 Oakview Ct S	Willie James London Jr.	2607/123	3507/41	(X) Yes ( ) No ( )Other
27	04 08 33 02 000 001.024	1600 Oakview Ct	Ron Johnson & R. L. Johnson	3613/520	3639/282	(X) Yes ( ) No ( )Other
28	04 08 33 02 000 005.000	509 Gardendale Dr	Annie Joyce Wilson	2004/954	3501/411	(X) Yes ( ) No ( )Other
29	04 08 33 02 000 015.000	549 Gardendale Dr	Matthew A & Michon R Givens	1535/899	3506/643	(X) Yes ( ) No ( )Other
30	04 08 33 02 000 027.000	516 Gardendale Dr	Shawn C Stewart	1940/937	3506/913	(X) Yes ( ) No ( )Other
31	04 08 33 02 000 039.000	527 Ferndale Ct	Roy Dews	558/965	3511/523	(X) Yes ( ) No ( )Other
32	04 08 33 02 000 052.000	3800 Woodbury Ct	Carl Maurice Williams and Cynthia Jenkins Williams	1569/583	3843/485	(X) Yes ( ) No ( )Other
33	04 08 33 02 000 064.000	657 Chisholm St	Travis & Susan Arnette	498/433	3506/482	(X) Yes ( ) No ( )Other
34	04 08 33 02 000 075.000	613 Chisholm St	Girish J Modi	1657/989	3506/372	(X) Yes ( ) No ( )Other
35	04 08 33 02 000 089.000	1633 Coliseum Blvd	Wanda J Grenier	1882/199	3506/242	(X) Yes ( ) No ( )Other
36	04 08 33 02 000 102.000	1607 Coliseum Blvd	Adam Pemberton	3403/883	3666/263	(X) Yes ( ) No ( )Other
37	04 08 33 02 000 105.000	1601 Coliseum Blvd	Carolyn G Higginbotham	1609/736	3506/122	(X) Yes ( ) No ( )Other
38	04 08 33 02 000 114.000	1655 Vista Park Pl	State of Alabama, Department of Transportation	3512/979	3599/570	(X) Yes ( ) No ( )Other
39	04 09 29 03 007 008.000	400 Edward St	William Ellis Long & Eloise B Long Life Estate & Melanie Long Helms	2442/366	3551/546	(X) Yes ( ) No ( )Other
40	04 09 29 03 008 002.000	3314 Lower Wetumpka Rd	Michael T. Chappell	1692/754	3606/51	(X) Yes ( ) No ( )Other
41	04 09 29 03 008 005.000	1 Rotary St Chisholm	H S Real Estate, LLC	3450/764	3552/604	(X) Yes ( ) No ( )Other

Attachment 8: 10% Sample Review of Executed Parcels without Transactions Filed at Probate

Count	Parcel Number / Tax ID	Property Address	Property Owner Name	Deed Book & Page	Covenant Book & Page	Cross-Indexed Correctly?
42	04 09 29 03 009 007.000	19 Edward St	Curtis Roten & Linda Nell Roten	1677/350	3618/960	(X) Yes ( ) No ( )Other
43	04 09 29 03 009 020.000	3301 Lower Wetumpka Rd	Sara C. Blake	736/887	3554/679	(X) Yes ( ) No ( )Other
44	04 09 29 03 011 004.000	7 Pickett St	Hattie M. Oliver	1786/308	3599/606	(X) Yes ( ) No ( )Other
45	04 09 29 03 011 054.000	3231 Lower Wetumpka Rd	Frank L. Roton	1263/336	3551/846	(X) Yes ( ) No ( )Other
46	04 09 29 03 012 009.000	3226 Lower Wetumpka Rd	Robert L. Harrell	3514/426	3567/431	(X) Yes ( ) No ( )Other
47	04 09 29 03 013 002.000	18 Kiwanis St	State of Alabama 1995 Tax Sale	545/204	3599/353	(X) Yes ( ) No ( )Other
48	04 09 29 03 013 005.000	12 Kiwanis St	Kathleen Shepherd	755/932	3511/693	(X) Yes ( ) No ( )Other
49	04 09 29 03 013 011.000	3130 Lower Wetumpka Rd	Alabama District Council of the Assemblies of God	215/642	3553/793	(X) Yes ( ) No ( )Other
50	04 09 29 03 014 011.000	21 & 23 Michigan Ave	Robert L. Harrell	3514/426	3567/421	(X) Yes ( ) No ( )Other
51	04 09 29 03 014 016.000	3106 Don Juan Ct	Andrew J Burton	736/917	3554/751	(X) Yes ( ) No ( )Other
52	04 09 29 03 015 025.000	3104 Lucian Ln	Vandella Williams	1757/614	3552/624	(X) Yes ( ) No ( )Other
53	04 09 29 03 015 037.000	42 Cox Ln	Cam Jones	3490/159	3666/329	(X) Yes ( ) No ( )Other
54	04 09 29 04 002 001.000	3470 & 3480 Lower Wetumpka Rd	Montgomery Warehouse LLC	3258/917	3599/558	(X) Yes ( ) No ( )Other
55	04 09 29 04 002 005.000	125 Rotary St	Millennia Properties LLC	3144/860	3615/939	(X) Yes ( ) No ( )Other
56	04 09 29 04 002 009.000	115 Rotary St	John & Nina Lowry Miszkiel	1984/376	3511/593	(X) Yes ( ) No ( )Other
57	04 09 29 04 003 009.000	108 Rotary St	Levi Richardson	3052/907	3511/473	(X) Yes ( ) No ( )Other
58	04 09 29 04 003 023.000	123 Kiwanis St	Robert J Trzcinski	3575/736	3588/830	(X) Yes ( ) No ( )Other
59	04 09 29 04 004 011.000	110 Kiwanis St	David P. Sanford & John M. McKinney	3044/704	3512/221	(X) Yes ( ) No ( )Other
60	04 09 29 04 004 015.000	102 Kiwanis St	Malcolm O'Neal Stacey	2996/780	3639/50	(X) Yes ( ) No ( )Other
61	04 09 29 04 004 020.000	209 Vandiver Blvd E	Entrust Midsouth LLC FBO / Lynn Schoenfeld	3346/932	3639/62	(X) Yes ( ) No ( )Other
62	04 09 29 04 004 028.000	227 Vandiver Blvd E	Leon & Mary V Lindsey	19/978	3521/257	( ) Yes ( ) No (X)Other
63	04 09 29 04 005 004.000	(S of) 0 North Blvd	The City of Montgomery, Alabama	470/385	3706/659	(X) Yes ( ) No ( )Other
64	04 09 32 01 001 011.000	457 Park Ave	Jacquelyn B Greene	3047/871	3512/1	(X) Yes ( ) No ( )Other
65	04 09 32 01 002 001.000	4045 Chelsea Dr	Torie J Calloway	2591/198	3511/893	(X) Yes ( ) No ( )Other
66	04 09 32 01 002 015.000	401 Park Ave E Chisholm	Charles J Maney	64/396	3521/657	( ) Yes ( ) No (X)Other
67	04 09 32 01 003 001.000	4059 Keating Dr	Mary Ann Lutz & Corey L Lutz	3365/201	3695/658	(X) Yes ( ) No ( )Other
68	04 09 32 01 003 003.000	4050 Montclair Dr	Melissa Leigh James	2635/711	3510/905	(X) Yes ( ) No ( )Other
69	04 09 32 01 004 005.000	4014 Shelly Ln	Fisher Scalver	1952/264	3511/111	(X) Yes ( ) No ( )Other
70	04 09 32 01 004 017.000	336 Shelly Ln	Loretta C Pierce	3267/168	3564/550	(X) Yes ( ) No ( )Other
71	04 09 32 01 004 029.000	204 Shelly Ln	Geneva W Hilton	1115/527	3511/241	(X) Yes ( ) No ( )Other
72	04 09 32 01 004 045.002	219 Park Ave	Mary Ann Lutz & Corey L Lutz	3358/734	3683/926	(X) Yes ( ) No ( )Other
73	04 09 32 01 004 049.000	311 Park Ave E Chisholm	Estate of Thomas L. Thaggard - Carrie L. Thaggard as Personal Representative	942/568	3510/409	(X) Yes ( ) No ( )Other
74	04 09 32 01 004 062.000	4009 Montclair Dr	Carroll E & Kenna C Cauthen	2562/428	3510/249	(X) Yes ( ) No ( )Other
75	04 09 32 01 005 008.000	4022 Vandiver Ct	Brian Scott Morgan	1106/75	3510/459	(X) Yes ( ) No ( )Other
76	04 09 32 01 006 007.000	220 Vandiver Blvd	James Rudolph	2489/932	3510/569	(X) Yes ( ) No ( )Other
77	04 09 32 01 006 018.000	231 Shelly Ct	Jack E & Virginia W Egelston	1329/899	3508/986	(X) Yes ( ) No ( )Other
78	04 09 32 01 006 025.000	327 Shelly Ln	Delta Property	3770/564	3904/492	(X) Yes ( ) No ( )Other
79	04 09 32 01 006 031.000	300 Vandiver Blvd	James Reese Jr	1426/979	3510/141	(X) Yes ( ) No ( )Other
80	04 09 32 01 008 003.000	7 Johnson St	Celestia L Meeks	177/249	3521/337	(X) Yes ( ) No ( )Other
81	04 09 32 01 009 017.000	229 Gardendale Dr	Chandra D Clark	2379/291	3509/831	(X) Yes ( ) No ( )Other
82	04 09 32 01 010 013.000	201 Chisholm St	Ronald R Wilson	1952/545	3509/951	(X) Yes ( ) No ( )Other

Attachment 8: 10% Sample Review of Executed Parcels without Transactions Filed at Probate

Count	Parcel Number / Tax ID	Property Address	Property Owner Name	Deed Book & Page	Covenant Book & Page	Cross-Indexed Correctly?
83	04 09 32 01 011 001.000	124 Chisholm St	Wiley E Spivey	2063/831	3509/751	(X) Yes ( ) No ( )Other
84	04 09 32 01 012 001.000	138 Broadway St	Harry A Corbin	1537/964	3502/311	(X) Yes ( ) No ( )Other
85	04 09 32 01 012 006.000	122 Broadway St	Harry & Ida Ruth J Corbin	429/375	3508/876	(X) Yes ( ) No ( )Other
86	04 09 32 01 013 013.000	3451 Broadview St	Terry Cole-Whittaker	2943/474	3853/430	(X) Yes ( ) No ( )Other
87	04 09 32 01 013 016.000	3463 Broadview St	James B & Ruby M French	2080/388	3508/696	(X) Yes ( ) No ( )Other
88	04 09 32 01 015 010.000	1812 Champion St	Karen M & Richard Schroering	1687/143	3509/71	(X) Yes ( ) No ( )Other
89	04 09 32 01 016 004.000	3452 Harris St	Darlene E Vincent	1799/499	3498/769	(X) Yes ( ) No ( )Other
90	04 09 32 01 016 016.000	3437 Harris St	James A Crossley	1791/290	3498/889	(X) Yes ( ) No ( )Other
91	04 09 32 01 018 003.000	2160 Powell Ln	Joseph M & Linda Whittington	1141/576	3499/131	(X) Yes ( ) No ( )Other
92	04 09 32 01 019 005.002	10 Houser St	Montshik LLC	3420/7	3639/264	(X) Yes ( ) No ( )Other
93	04 09 32 01 019 013.000	37 Houser St	Cynthia Marie Gartland Haynes	1915/618	3516/568	(X) Yes ( ) No ( )Other
94	04 09 32 01 020 019.000	3651 Fairground Rd	Richard T Stuckey & Wyman H Dorman Sr	2080/569	3498/546	(X) Yes ( ) No ( )Other
95	04 09 32 01 021 014.000	406 Chisholm St	Jeff B Wiswall	365/889	3498/676	(X) Yes ( ) No ( )Other
96	04 09 32 01 021 025.000	537 Broadway St Chisholm	New Castle Home Group, LLC	3482/321	3619/100	(X) Yes ( ) No ( )Other
97	04 09 32 01 021 028.000	543 Broadway St	George Cagle Custom Homes Inc	3422/93	3618/974	(X) Yes ( ) No ( )Other
98	04 09 32 01 022 003.000	458 Gardendale Dr	Stella Stasiak	1960/512	3498/456	(X) Yes ( ) No ( )Other
99	04 09 32 01 022 021.000	413 Chisholm St	Cynthia Jean Moore Hammond	1860/563	3498/376	(X) Yes ( ) No ( )Other
100	04 09 32 01 022 032.000	521 Chisholm St	Mary Ann Lutz & Corey L Lutz	3353/495	3695/664	(X) Yes ( ) No ( )Other
101	04 09 32 01 023 003.000	458 Park Ave E Chisholm	Danny L & Venetia R Cronin	1821/448	3499/388	(X) Yes ( ) No ( )Other
102	04 09 32 01 023 017.000	402 Park Ave E Chisholm	Stevie F Shaw & Joseph W Moreau	1557/7	3499/288	(X) Yes ( ) No ( )Other
103	04 09 32 01 023 027.000	439 Gardendale Dr	Terrance R & Sybil J Kingston	2974/830	3499/738	(X) Yes ( ) No ( )Other
104	04 09 32 01 024 008.000	326 Park Ave Chisholm	Joel H Cohen	528/335	3649/778	( ) Yes ( ) No (X)Other
105	04 09 32 01 024 010.000	318 Park Ave Chisholm E	Mitchell N Bell and Mark J Silva	3483/974	3618/982	(X) Yes ( ) No ( )Other
106	04 09 32 01 024 023.000	335 Gardendale Dr	Deborah J Gregory	3077/9	3499/528	(X) Yes ( ) No ( )Other
107	04 09 32 01 025 008.000	326 Gardendale Dr	Robert B & Charlotte J Morin	794/444	3500/561	(X) Yes ( ) No ( )Other
108	04 09 32 01 025 020.000	321 Chisholm St	Margelino Vazquez	2062/892	3500/451	(X) Yes ( ) No ( )Other
109	04 09 32 01 026 010.000	203 Broadway St	Samuel Raymond & Hellen Joyce Cassell	259/19	3500/801	(X) Yes ( ) No ( )Other
110	04 09 32 01 027 010.000	208 Broadway St	Capstone Real Estate LLC	3467/308	3666/293	(X) Yes ( ) No ( )Other
111	04 09 32 01 028 002.000	304 Broadway St	Bodden Properties LLC	3039/587	3500/671	(X) Yes ( ) No ( )Other
112	04 09 32 02 001 005.000	101 Ingle Dr	Lehman R & Ann C Sloan	526/453	3520/486	( ) Yes ( ) No (X)Other
113	04 09 32 02 004 002.000	26 Garden St	FBC Community Ministries, Inc. (Formerly known as Community Ministries Learning Center, Inc.)	2787/201	3570/285	(X) Yes ( ) No ( )Other
114	04 09 32 02 005 009.000	48 (48B) Garden St	Phillip Wilson	1503/901	3553/893	(X) Yes ( ) No ( )Other
115	04 09 32 02 006 003.000	9 Garden St	Gloria McDaniel Oates & April Oates	1709/407	3502/11	(X) Yes ( ) No ( )Other
116	04 09 32 02 006 005.000	11 Garden St	Betty Ann Hyte & Brenda Jean Stovall	2331/597	3500/961	(X) Yes ( ) No ( )Other
117	04 09 32 02 006 028.000	65 Garden St	FBC Community Ministries, Inc. (Formerly known as Community Ministries Learning Center, Inc.)	3072/942	3570/287	(X) Yes ( ) No ( )Other
118	04 09 32 02 006 039.016	3617 Erwin Dr	K-Mar Properties, LLC	1617/518	3551/554	(X) Yes ( ) No ( )Other
119	04 09 32 02 006 039.024	3601 Norris Dr	James E & Paula H Brown	2108/250	3501/341	(X) Yes ( ) No ( )Other
120	04 09 32 02 006 039.034	124 Amanda Ln	Lula Holmes	1184/421	3501/241	(X) Yes ( ) No ( )Other
121	04 09 32 02 006 039.059	205 Amanda Loop	Betty T Morgan	2199/551	3500/111	(X) Yes ( ) No ( )Other
122	04 09 32 02 006 039.078	3553 Jason Ct	Charles W Hamilton	1736/899	3499/968	(X) Yes ( ) No ( )Other



Attachment 8: 10% Sample Review of Executed Parcels without Transactions Filed at Probate

Count	Parcel Number / Tax ID	Property Address	Property Owner Name	Deed Book & Page	Covenant Book & Page	Cross-Indexed Correctly?
123	04 09 32 02 006 043.000	0 Lower Wetumpka Rd	AJ's Coin-Op Laundries, Inc.	365/169	3554/803	(X) Yes ( ) No ( )Other
124	04 09 32 02 006 045.000	2747 Lower Wetumpka Rd	Daniel T. Giles Jr.	1467/984	3554/791	(X) Yes ( ) No ( )Other
125	04 09 32 02 006 050.000	0 Cedar St	Edward S & Juanita S Grimes	474/407	3521/377	( ) Yes ( ) No (X)Other
126	04 09 32 02 006 064.000	216 Cedar St	J W Moncrief	2480/199	3500/251	(X) Yes ( ) No ( )Other
127	04 09 32 02 006 074.000	132 Cedar St	Valory J & Charles S Wright	753/697	3500/151	(X) Yes ( ) No ( )Other
128	04 09 32 02 006 075.000	128 Cedar St	Jesse B. Walker	2156/122	3554/813	(X) Yes ( ) No ( )Other
129	04 09 32 02 006 087.000	117 Destin St	Morris Knox & Femetrice Robinson	2953/226	3553/875	(X) Yes ( ) No ( )Other
130	04 09 32 02 006 090.000	129 Destin St	Tommy Pierce	3267/152	3553/713	(X) Yes ( ) No ( )Other
131	04 09 32 02 006 102.000	202 Destin Dr	Patricia Ann Duncan	169/612	3596/185	( ) Yes ( ) No (X)Other
132	04 09 32 02 006 108.000	221 Park Ave W Chisholm	Martha B. Cassels	1179/862	3554/819	(X) Yes ( ) No ( )Other
133	04 09 32 02 006 122.000	114 Park Ave Chisholm	Minnie Delbridge	1907/28	3552/594	(X) Yes ( ) No ( )Other
134	04 09 32 02 008 001.000	2807 & 2829 Lower Wetumpka Rd	Park Plaza Associates, Ltd.	1946/9, 1946/5 and 1946/7	3843/503	(X) Yes ( ) No ( )Other
135	04 09 32 02 008 005.000	2810 Orlando Dr	John David Phelps	1401/920	3508/206	(X) Yes ( ) No ( )Other
136	04 09 32 02 008 006.000	2806 Orlando Dr	Millennia Properties LLC	3210/387	3615/993	(X) Yes ( ) No ( )Other
137	04 09 32 02 010 004.000	2930 Creative St	Lehman R & Pamela G Sloan	2168/775	3507/591	(X) Yes ( ) No ( )Other
138	04 09 32 02 011 002.000	116 Park Ave Chisholm	Jack Burton	799/203	3507/471	(X) Yes ( ) No ( )Other
139	04 09 32 02 012 006.000	8 Pine St	Source Holdings LLC	3101/479	3639/96	(X) Yes ( ) No ( )Other
140	04 09 32 02 012 009.000	109 Chisholm St	Cam Jones	3335/448	3666/305	(X) Yes ( ) No ( )Other
141	04 09 32 02 012 015.000	1 Johnson St	Rosetta Dejarnette	2102/902	3507/321	(X) Yes ( ) No ( )Other
142	04 09 32 02 013 015.000	7 Broadway St	Henry J & Annice K Little	85/594	3521/357	( ) Yes ( ) No (X)Other
143	04 09 32 02 013 025.000	111 Broadway St	Zora M Dickey	33/907	3521/297	( ) Yes ( ) No (X)Other
144	04 09 32 02 015 001.000	3469 Cotton St	Edward F & Gertrude O Stewart	2775/26	3508/51	(X) Yes ( ) No ( )Other
145	04 09 32 02 016 010.000	3456 Cotton St	William T Holley	2496/200	3507/982	(X) Yes ( ) No ( )Other
146	04 09 32 02 017 006.000	1706 Champion St	Timothy D Burgett	2580/299	3507/702	(X) Yes ( ) No ( )Other
147	04 09 32 02 018 009.000	1620 Champion St	John and Nancie McQueen	3072/636	3588/900	(X) Yes ( ) No ( )Other
148	04 09 32 03 001 003.000	1721 Crouson St	Rudolf A Minoot & Grace M Minoot	3104/79	3619/55	(X) Yes ( ) No ( )Other
149	04 09 32 03 001 007.000	1709 Crouson St	Patricia Ann Brothers	2529/867	3507/672	(X) Yes ( ) No ( )Other
150	04 09 32 03 002 011.000	1615 Crouson St	William Arthur & Terry Wayne Defee	1742/301	3508/516	(X) Yes ( ) No ( )Other
151	04 09 32 03 003 003.000	1601 & 1605 Lower Wetumpka Rd	Vernon F Johnson	706/657	3554/689	(X) Yes ( ) No ( )Other
152	04 09 32 03 004 015.000	1515 Royal Park St	Mary J. Gray as Attorney in Fact for Louisiana "Lucy" Huffman	1491/25	3553/873	(X) Yes ( ) No ( )Other
153	04 09 32 03 004 027.000	0 Lower Wetumpka Rd	Edward S. Lupian & Melissa L. Ott	3470/722	3554/783	(X) Yes ( ) No ( )Other
154	04 09 32 03 004 051.000	0 Lower Wetumpka Rd	North Montgomery Materials LLC	3885/243	3890/734	(X) Yes ( ) No ( )Other
155	04 09 32 03 005 002.032	3537 Manley Dr	Arthur Lee & Letha Franklin Williams	2816/869	3508/476	(X) Yes ( ) No ( )Other
156	04 09 32 03 006 014.000	1616 Crouson St	Frank Kerry Ray	432/531	3503/748	(X) Yes ( ) No ( )Other
157	04 09 32 03 006 023.000	1605 Yarbrough St	Ronald Gary Brown II	3577/422	3616/46	(X) Yes ( ) No ( )Other
158	04 09 32 03 006 033.000	1645 Yarbrough Ct	Darold Boyd	2926/16	3503/928	(X) Yes ( ) No ( )Other
159	04 09 32 03 007 005.000	1716 Crouson St	V F Johnson	1178/938	3503/528	(X) Yes ( ) No ( )Other
160	04 09 32 03 007 010.001	1735 Yarbrough St	Doris Knight	1870/791	3843/473	(X) Yes ( ) No ( )Other
161	04 09 32 03 008 004.000	1720 Yarbrough St	Yarbrough Street Baptist Church	48/38	3599/616	( ) Yes ( ) No (X)Other
162	04 09 32 03 008 005.000	1714 Yarbrough St	Kenneth Paul Turman & David Stanley Turman	2811/245	3828/157	(X) Yes ( ) No ( )Other

Attachment 8: 10% Sample Review of Executed Parcels without Transactions Filed at Probate

Count	Parcel Number / Tax ID	Property Address	Property Owner Name	Deed Book & Page	Covenant Book & Page	Cross-Indexed Correctly?
163	04 09 32 03 008 010.000	3212 Cotton St	Wade T. Wiley & Emma L. Wiley	2130/399	3553/755	(X) Yes ( ) No ( )Other
164	04 09 32 03 008 013.000	1805 Rigby St	Alabama Cornerstone Group, LLC	3822/985	3962/238	(X) Yes ( ) No ( )Other
165	04 09 32 03 009 007.000	1672 Yarbrough St	Hope N. Harris	2785/306	3554/701	(X) Yes ( ) No ( )Other
166	04 09 32 03 009 017.000	1632 Yarbrough St	Tammy Grubbs Rauch	3346/714	3639/114	(X) Yes ( ) No ( )Other
167	04 09 32 03 009 030.000	1651 Rigby St	Donald A Moore & Diana E. Moore	84/704	3552/664	( ) Yes ( ) No (X)Other
168	04 09 32 03 009 031.000	1655 Rigby St	New Castle Home Group LLC	3482/321	3552/582	(X) Yes ( ) No ( )Other
169	04 09 32 03 009 043.000	3203 Cotton St	Bessie D. Zeigler	2683/152	3554/769	(X) Yes ( ) No ( )Other
170	04 09 32 03 010 013.002	1529 Gibson St	Tommy R. Pierce	3013/327	3553/743	(X) Yes ( ) No ( )Other
171	04 09 32 03 010 013.003	1521 Gibson St	Sandra K. Fuqua	1224/105	3551/820	(X) Yes ( ) No ( )Other
172	04 09 32 03 010 017.000	1545 Gibson St	Cynthia D. King	2718/250	3594/147	(X) Yes ( ) No ( )Other
173	04 09 32 03 011 029.000	3127 Cotton St	John S Thompson & Linda P Thompson	610/495	3606/55	( ) Yes ( ) No (X)Other
174	04 09 32 03 018 006.000	1540 Gibson St	Johnny W. Fox and Barbara B. Fox	3532/183	3563/183	(X) Yes ( ) No ( )Other
175	04 09 32 03 018 009.001	1516 Gibson St	Berlene Nesbitt Eader	1491/599	3780/232	(X) Yes ( ) No ( )Other
176	04 09 32 04 001 010.000	3428 East St	Yoshiko Jernigan	619/36	3521/447	( ) Yes ( ) No (X)Other
177	04 09 32 04 001 030.000	3507 Fairground Rd	John David Reynolds	406/329	3503/568	(X) Yes ( ) No ( )Other
178	04 09 32 04 001 031.001	3406 Flintstone Ct	Sonya R Boyd	3189/397	3616/73	(X) Yes ( ) No ( )Other
179	04 09 32 04 002 004.000	3406 Harris St	Raymond L Head	783/504	3588/910	(X) Yes ( ) No ( )Other
180	04 09 32 04 002 017.000	3401 East St	Floyd Ryals	618/13	3520/596	( ) Yes ( ) No (X)Other
181	04 09 32 04 003 005.000	3402 Texas St	Horace & Ann Rigsby	376/147	3520/586	( ) Yes ( ) No (X)Other
182	04 09 32 04 003 025.000	3345 Harris Ave	Laura M Moore	2136/339	3504/291	(X) Yes ( ) No ( )Other
183	04 09 32 04 003 027.000	3407 Harris Ave	Vivian Nobles	390/75	4008/377	( ) Yes ( ) No (X)Other
184	04 09 32 04 004 008.000	1807 Yarbrough St	Kevin Michael Speigner	1805/206	3511/823	(X) Yes ( ) No ( )Other
185	04 09 32 04 004 010.000	1829 Yarbrough St	Jessika A Zemencik	3231/107	3628/155	(X) Yes ( ) No ( )Other
186	04 09 32 04 006 004.000	1739 Crouson St	Billy Ray Mercer	1321/257	3504/911	(X) Yes ( ) No ( )Other
187	04 09 32 04 007 011.000	1749 Yarbrough St	Clifford W Cleveland	697/238	3556/620	(X) Yes ( ) No ( )Other
188	04 09 32 04 008 004.000	1764 Yarbrough St	Tommy Pierce	3267/119	3564/480	(X) Yes ( ) No ( )Other
189	04 09 32 04 008 013.000	1857 Rigby St	Marcia Jan Lazenby	1645/779	3551/608	(X) Yes ( ) No ( )Other
190	04 09 32 04 017 013.000	2102 Yarbrough St	Shaun Cowell & Sharon Cowell	3292/177	3638/936	(X) Yes ( ) No ( )Other
191	04 09 32 04 018 003.000	2128 Yarbrough Cir	Robert E & Helen D Oliver	512/220	3520/666	( ) Yes ( ) No (X)Other
192	04 09 32 04 019 014.000	1900 Yarbrough St	Edward Lee & Ginger S Willcoxon	1483/7	3504/651	(X) Yes ( ) No ( )Other
193	04 09 32 04 019 026.000	1955 Rigby St	Paul G Johnson	1991/177	3504/561	(X) Yes ( ) No ( )Other
194	04 09 32 04 020 007.000	1948 Rigby St	Alan E. Bentley	3038/399	3615/702	(X) Yes ( ) No ( )Other
195	04 09 32 04 020 010.000	1930 Rigby St	Leah Katherine Estes	1871/57	3502/211	(X) Yes ( ) No ( )Other

NOTE: All rows with "Other" selected in the Cross-Indexed Correctly column involve deeds that are not recorded on the electronic system. All covenants are recorded electronically and can be found using a name search.

# APPENDIX C

Coliseum Boulevard Plume

Notifications

## Form 2A - Letter to New Owners and Foreclosing Parties (Executed)

**COLISEUM BOULEVARD PLUME**  
PROGRAM ADMINISTRATOR  
POST OFFICE BOX 2052  
BIRMINGHAM, ALABAMA 35201  
(866) 488-1126  
(334) 202-3355

[Date]

[Name of Property Owner]  
[Street Address of Owner]  
[City, State and Zip Code of Owner]

Re: Notice of Covenant on [Property Address], Montgomery, AL 36110

You are receiving this letter because records at the Montgomery County Probate Office and the Montgomery County Tax Assessor's office indicate that you have become an owner of the property at [Address of Property]. This property is located in an area known as the Coliseum Boulevard Plume (CBP), an area where the groundwater contains trichloroethylene (TCE), a common solvent that leaked from the sewer system into the groundwater near the Alabama Department of Transportation (ALDOT) asphalt test facility. To prevent exposure to the groundwater (the water 10-50 feet or more below land surface), ALDOT obtained a Covenant on this property that restricts access and use of the groundwater beneath the property without the express approval of ALDOT, and provides an easement for ALDOT to come onto the property for its work incident to investigation and remediation of the CBP. The Covenant is recorded and cross-indexed to the deed to this property at the Montgomery County Probate Office.

If, at any time, you wish to make an excavation on your property that may cause contact with the groundwater beneath the property, please contact the CBP Program Administrator to discuss your plans. If you sell your ownership interest in the property, please ensure that the new owner is given appropriate notice of the Covenant, and make sure that any deed to the property includes an appropriate reference to the Covenant.

The CBP website at [www.coliseumboulevardplume.com](http://www.coliseumboulevardplume.com) provides detailed information about the CBP. If you have questions about the CBP or the Covenant, you may call the CBP 24-hour information line at (334) 353-6635, email us at [cbpinfo@dot.state.al.us](mailto:cbpinfo@dot.state.al.us) or contact the CBP Program Administrator at (866) 488-1126 or Kristy Wright with the Alabama Department of Environmental Management at (334) 271-7782.

Very truly yours,

Program Administrator  
Coliseum Boulevard Plume

# Form 2B - Letter to New Owners and Foreclosing Parties (Not Executed)

## COLISEUM BOULEVARD PLUME

PROGRAM ADMINISTRATOR  
POST OFFICE BOX 2052  
BIRMINGHAM, ALABAMA 35201  
(866) 488-1126  
(334) 202-3355

[Date]

[Name of Property Owner]  
[Street Address of Owner]  
[City, State and Zip Code of Owner]

Re: Notice for [Property Address], Montgomery, AL 36110

You are receiving this letter because records at the Montgomery County Probate Office and the Montgomery County Tax Assessor's office indicate that you have become an owner of the property at [Address of Property]. This property is located in an area known as the Coliseum Boulevard Plume (CBP), an area where the groundwater contains trichloroethylene (TCE), a common solvent that leaked from the sewer system into the groundwater near the Alabama Department of Transportation (ALDOT) asphalt test facility. To prevent exposure to the groundwater (the water 10-50 feet or more below land surface), ALDOT is obtaining environmental covenants (Covenant) on properties in the CBP that restricts access and use of the groundwater beneath the property without the express approval of ALDOT, and provides an easement for ALDOT to come onto the property for its work incident to investigation and remediation of the CBP.

ALDOT will pay the owner of each property a fee in exchange for the Covenant. We would like to discuss the CBP and the Covenant with you. Please call the Program Administrator at (866) 488-1126 or (334) 202-3355 to schedule a time we can visit with you in person or by telephone.

The CBP website at [www.coliseumboulevardplume.com](http://www.coliseumboulevardplume.com) provides detailed information about the CBP. If you have questions about the CBP or the Covenant, you may call the CBP 24-hour information line at (334) 353-6635, email us at [cbpinfo@dot.state.al.us](mailto:cbpinfo@dot.state.al.us) or contact the CBP Program Administrator at (866) 488-1126 or Kristy Wright with the Alabama Department of Environmental Management at (334) 271-7782.

Very truly yours,

Program Administrator  
Coliseum Boulevard Plume

## Form 2C - Letter to Foreclosure Attorney (Executed)

### COLISEUM BOULEVARD PLUME

PROGRAM ADMINISTRATOR  
POST OFFICE BOX 2052  
BIRMINGHAM, ALABAMA 35201  
(866) 488-1126  
(334) 202-3355

[Date]

[Name of Foreclosure Attorney]  
[Street Address of Foreclosure Attorney]  
[City, State and Zip Code of Foreclosure Attorney]

Re: Notice of Covenant on [Property Address], Montgomery, AL 36110

You are receiving this letter because records at the Montgomery County Probate Office and the Montgomery County Tax Assessor's Office indicate that you represented a secured party in a transfer of ownership interest in the real property at [Address of Property]. This property is located in an area known as the Coliseum Boulevard Plume (CBP), an area where the groundwater contains trichloroethylene (TCE), a common solvent that leaked from the sewer system into the groundwater near the Alabama Department of Transportation (ALDOT) asphalt test facility. To prevent exposure to the groundwater (the water 10-50 feet or more below land surface), ALDOT obtained a Covenant on this property that restricts access and use of the groundwater beneath the property without the express approval of ALDOT, and provides an easement for ALDOT to come onto the property for its work incident to investigation and remediation of the CBP. The Covenant is recorded and cross-indexed to the deed to this property at the Montgomery County Probate Office.

If you represent a party in any future ownership transfers for this or other real properties in the CBP, please ensure that the new owner is given appropriate notice of the Covenant and the permanent deed restrictions, and make sure that any deed to the property includes an appropriate reference to the Covenant.

The CBP website at [www.coliseumboulevardplume.com](http://www.coliseumboulevardplume.com) provides detailed information about the CBP. If you have questions about the CBP or the Covenant, you may call the CBP 24-hour information line at (334) 353-6635, email us at [cbpinfo@dot.state.al.us](mailto:cbpinfo@dot.state.al.us) or contact the CBP Program Administrator at (866) 488-1126 or Kristy Wright with the Alabama Department of Environmental Management at (334) 271-7782.

Very truly yours,

Program Administrator  
Coliseum Boulevard Plume

## Form 2D - Letter to Foreclosure Attorney (Not Executed)

**COLISEUM BOULEVARD PLUME**  
PROGRAM ADMINISTRATOR  
POST OFFICE BOX 2052  
BIRMINGHAM, ALABAMA 35201  
(866) 488-1126  
(334) 202-3355

[Date]

[Name of Foreclosure Attorney]  
[Street Address of Foreclosure Attorney]  
[City, State and Zip Code of Foreclosure Attorney]

Re: Notice for [Property Address], Montgomery, AL 36110

You are receiving this letter because records at the County Tax Assessor's Office indicate that you represented a secured party in a transfer of ownership interest in the real property at [Address of Property]. This property is located in an area known as the Coliseum Boulevard Plume (CBP), an area where the groundwater contains trichloroethylene (TCE), a common solvent that leaked from the sewer system into the groundwater near the Alabama Department of Transportation (ALDOT) asphalt test facility. To prevent exposure to the groundwater (the water 10-50 feet or more below land surface), ALDOT is obtaining environmental covenants (Covenant) from property owners in the CBP that restricts access and use of the groundwater beneath their property without the express approval of ALDOT, and provides an easement for ALDOT to come onto the property for its work incident to investigation and remediation of the CBP.

ALDOT will pay the owner of each property or other authorized party a fee in exchange for the Covenant. If you represent an owner of property in the CBP for which a Covenant has not been executed, we would like to discuss the CBP and the Covenant terms with you and your client. Also, if you represent a party in a future transfer of ownership of a property in the CBP for which a Covenant has been executed, please ensure that the new owner is given appropriate notice of the Covenant and the permanent deed restrictions, and make sure that any deed to the property includes an appropriate reference to the Covenant.

The CBP website at [www.coliseumboulevardplume.com](http://www.coliseumboulevardplume.com) provides detailed information about the CBP. If you have questions about the CBP or the Covenant, you may call the CBP 24-hour information line at (334) 353-6635, email us at [cbpinfo@dot.state.al.us](mailto:cbpinfo@dot.state.al.us) or contact the CBP Program Administrator at (866) 488-1126 or Kristy Wright with the Alabama Department of Environmental Management at (334) 271-7782.

Very truly yours,

Program Administrator  
Coliseum Boulevard Plume



## Form 2E - Letter to BFT (Executed)

**COLISEUM BOULEVARD PLUME**  
PROGRAM ADMINISTRATOR  
POST OFFICE BOX 2052  
BIRMINGHAM, ALABAMA 35201  
(866) 488-1126  
(334) 202-3355

[Date]

[Name of BFT Party in the Second]  
[Street Address of BFT Party in the Second]  
[City, State and Zip Code of BFT Party in the Second]

Re: Notice of Covenant on [Property Address], Montgomery, AL 36110

You are receiving this letter because records at the Montgomery County Tax Assessor's Office and the Montgomery County Probate Office indicate that you may claim an interest in the real property located at [Address of Property] through a bond for title agreement executed with [seller name] on [date]. This property is located in an area known as the Coliseum Boulevard Plume (CBP), an area where the groundwater contains trichloroethylene (TCE), a common solvent that leaked from the sewer system into the groundwater near the Alabama Department of Transportation (ALDOT) asphalt test facility. To prevent exposure to the groundwater (the water 10-50 feet or more below land surface), ALDOT obtained a Covenant on this property that restricts access and use of the groundwater beneath the property without the express approval of ALDOT, and provides an easement for ALDOT to come onto the property for its work incident to investigation and remediation of the CBP. The Covenant is recorded and cross-indexed to the deed to this property at the Montgomery County Probate Office.

If, at any time, you wish to make an excavation on this property that may cause contact with the groundwater beneath the property, please contact the CBP Program Administrator to discuss your plans.

The CBP website at [www.coliseumboulevardplume.com](http://www.coliseumboulevardplume.com) provides detailed information about the CBP. If you have questions about the CBP or the Covenant, you may call the CBP 24-hour information line at (334) 353-6635, email us at [cbpinfo@dot.state.al.us](mailto:cbpinfo@dot.state.al.us) or contact the CBP Program Administrator at (866) 488-1126 or Kristy Wright with the Alabama Department of Environmental Management at (334) 271-7782.

Very truly yours,

Program Administrator  
Coliseum Boulevard Plume

## Form 2F - Letter to BFT (Not Executed)

### COLISEUM BOULEVARD PLUME

PROGRAM ADMINISTRATOR  
POST OFFICE BOX 2052  
BIRMINGHAM, ALABAMA 35201  
(866) 488-1126  
(334) 202-3355

[Date]

[Name of BFT Party in the Second]  
[Street Address of BFT Party in the Second]  
[City, State and Zip Code of BFT Party in the Second]

Re: Notice for [Property Address], Montgomery, AL 36110

You are receiving this letter because records at the Montgomery County Tax Assessor's Office and the Montgomery County Probate Office indicate that you may claim an interest in the real property located at [Address of Property] through a bond for title agreement executed with [seller name] on [date]. This property is located in an area known as the Coliseum Boulevard Plume (CBP), an area where the groundwater contains trichloroethylene (TCE), a common solvent that leaked from the sewer system into the groundwater near the Alabama Department of Transportation (ALDOT) asphalt test facility. To prevent exposure to the groundwater (the water 10-50 feet or more below land surface), ALDOT is obtaining environmental covenants (Covenant) on properties in the CBP that restricts access and use of the groundwater beneath the property without the express approval of ALDOT, and provides an easement for ALDOT to come onto the property for its work incident to investigation and remediation of the CBP.

ALDOT will pay the owner of each property a fee in exchange for the Covenant. We would like to discuss the CBP and the Covenant for the referenced property with the owner of the property and you. Please call the Program Administrator at (866) 488-1126 or (334) 202-3355 to schedule a time we can visit with you in person or by telephone.

The CBP website at [www.coliseumboulevardplume.com](http://www.coliseumboulevardplume.com) provides detailed information about the CBP. If you have questions about the CBP or the Covenant, you may call the CBP 24-hour information line at (334) 353-6635, email us at [cbpinfo@dot.state.al.us](mailto:cbpinfo@dot.state.al.us) or contact the CBP Program Administrator at (866) 488-1126 or Kristy Wright with the Alabama Department of Environmental Management at (334) 271-7782.

Very truly yours,

Program Administrator  
Coliseum Boulevard Plume

# Form 3A - Letter to Tax Sale Purchaser (Executed)

## COLISEUM BOULEVARD PLUME

PROGRAM ADMINISTRATOR  
POST OFFICE BOX 2052  
BIRMINGHAM, ALABAMA 35201  
(866) 488-1126  
(334) 202-3355

[Date]

[Name of Tax Sale Purchaser]  
[Street Address of Tax Sale Purchaser]  
[City, State and Zip Code of Tax Sale Purchaser]

Re: Notice of Covenant on [Property Address], Montgomery, AL 36110

You are receiving this letter because records at the Montgomery County Tax Assessor's Office indicate that, as the result of a tax lien, you may have assumed ownership of the property at [Address of Property]. This property is located in an area known as the Coliseum Boulevard Plume (CBP), an area where the groundwater contains trichloroethylene (TCE), a common solvent that leaked from the sewer system into the groundwater near the Alabama Department of Transportation (ALDOT) asphalt test facility. To prevent exposure to the groundwater (the water 10-50 feet or more below land surface), ALDOT obtained a Covenant on this property that restricts access and use of the groundwater beneath the property without the express approval of ALDOT, and provides an easement for ALDOT to come onto the property for its work incident to investigation and remediation of the CBP. The Covenant is recorded and cross-indexed to the deed to this property at the Montgomery County Probate Office.

If, at any time, you wish to make an excavation on this property that may cause contact with the groundwater beneath the property, please contact the CBP Program Administrator to discuss your plans. If you sell your ownership interest in the property, please ensure that the new owner is given appropriate notice of the Covenant, and make sure that any deed to the property includes an appropriate reference to the Covenant.

The CBP website at [www.coliseumboulevardplume.com](http://www.coliseumboulevardplume.com) provides detailed information about the CBP. If you have questions about the CBP or the Covenant, you may call the CBP 24-hour information line at (334) 353-6635, email us at [cbpinfo@dot.state.al.us](mailto:cbpinfo@dot.state.al.us) or contact the CBP Program Administrator at (866) 488-1126 or Kristy Wright with the Alabama Department of Environmental Management at (334) 271-7782.

Very truly yours,

Program Administrator  
Coliseum Boulevard Plume

# Form 3B - Letter to Tax Sale Purchaser (Not Executed)

## COLISEUM BOULEVARD PLUME

PROGRAM ADMINISTRATOR  
POST OFFICE BOX 2052  
BIRMINGHAM, ALABAMA 35201  
(866) 488-1126  
(334) 202-3355

[Date]

[Name of Tax Sale Purchaser]  
[Street Address of Tax Sale Purchaser]  
[City, State and Zip Code of Tax Sale Purchaser]

Re: Notice for [Property Address], Montgomery, AL 36110

You are receiving this letter because records at the Montgomery County Tax Assessor's Office indicate that, as the result of a tax lien, you may have assumed ownership of the property at [Address of Property]. This property is located in an area known as the Coliseum Boulevard Plume (CBP), an area where the groundwater contains trichloroethylene (TCE), a common solvent that leaked from the sewer system into the groundwater near the Alabama Department of Transportation (ALDOT) asphalt test facility. To prevent exposure to the groundwater (the water 10-50 feet or more below land surface), ALDOT is obtaining environmental covenants (Covenant) on properties in the CBP that restricts access and use of the groundwater beneath the property without the express approval of ALDOT, and provides an easement for ALDOT to come onto the property for its work incident to investigation and remediation of the CBP.

ALDOT will pay the owner of each property a fee in exchange for the Covenant. We would like to discuss the CBP and the Covenant with you. Please call the Program Administrator at (866) 488-1126 or (334) 202-3355 to schedule a time we can visit with you in person or by telephone.

The CBP website at [www.coliseumboulevardplume.com](http://www.coliseumboulevardplume.com) provides detailed information about the CBP. If you have questions about the CBP or the Covenant, you may call the CBP 24-hour information line at (334) 353-6635, email us at [cbpinfo@dot.state.al.us](mailto:cbpinfo@dot.state.al.us) or contact the CBP Program Administrator at (866) 488-1126 or Kristy Wright with the Alabama Department of Environmental Management at (334) 271-7782.

Very truly yours,

Program Administrator  
Coliseum Boulevard Plume

## Form 3C - Letter to Bankruptcy Trustee (Executed)

**COLISEUM BOULEVARD PLUME**  
PROGRAM ADMINISTRATOR  
POST OFFICE BOX 2052  
BIRMINGHAM, ALABAMA 35201  
(866) 488-1126  
(334) 202-3355

[Date]

[Name of Bankruptcy Trustee]  
[Street Address of Bankruptcy Trustee]  
[City, State and Zip Code of Bankruptcy Trustee]

Re: Notice of Covenant on [Property Address], Montgomery, AL 36110

It is my understanding that you have been appointed as Trustee in Bankruptcy Case No. [Case Number], presently pending in the U.S. Bankruptcy Court for the Middle District of Alabama. It is also my understanding that a parcel of real property located at [Address of Property] may be part of the bankruptcy estate. This property is located in an area known as the Coliseum Boulevard Plume (CBP), an area where the groundwater contains trichloroethylene (TCE), a common solvent that leaked from the sewer system into the groundwater near the Alabama Department of Transportation (ALDOT) asphalt test facility. To prevent exposure to the groundwater (the water 10-50 feet or more below land surface), ALDOT obtained a Covenant on this property that restricts access and use of the groundwater beneath the property without the express approval of ALDOT, and provides an easement for ALDOT to come onto the property for its work incident to investigation and remediation of the CBP. The Covenant is recorded and cross-indexed to the deed to this property at the Montgomery County Probate Office.

If the bankruptcy estate's ownership interest in the above-referenced real property is transferred to a new owner, please ensure that the new owner is given appropriate notice of the Covenant and the permanent deed restrictions, and make sure that any deed to the property includes an appropriate reference to the Covenant.

The CBP website at [www.coliseumboulevardplume.com](http://www.coliseumboulevardplume.com) provides detailed information about the CBP. If you have questions about the CBP or the Covenant, you may call the CBP 24-hour information line at (334) 353-6635, email us at [cbpinfo@dot.state.al.us](mailto:cbpinfo@dot.state.al.us) or contact the CBP Program Administrator at (866) 488-1126 or Kristy Wright with the Alabama Department of Environmental Management at (334) 271-7782.

Very truly yours,

Program Administrator  
Coliseum Boulevard Plume

# Form 3D - Letter to Bankruptcy Trustee (Not Executed)

## COLISEUM BOULEVARD PLUME

PROGRAM ADMINISTRATOR  
POST OFFICE BOX 2052  
BIRMINGHAM, ALABAMA 35201  
(866) 488-1126  
(334) 202-3355

[Date]

[Name of Bankruptcy Trustee]  
[Street Address of Bankruptcy Trustee]  
[City, State and Zip Code of Bankruptcy Trustee]

Re: Notice for [Property Address], Montgomery, AL 36110

It is my understanding that you have been appointed as Trustee in Bankruptcy Case No. [Case Number], presently pending in the U.S. Bankruptcy Court for the Middle District of Alabama. It is also my understanding that a parcel of real property located at [Address of Property] may be part of the bankruptcy estate. This property is located in an area known as the Coliseum Boulevard Plume (CBP), an area where the groundwater contains trichloroethylene (TCE), a common solvent that leaked from the sewer system into the groundwater near the Alabama Department of Transportation (ALDOT) asphalt test facility. To prevent exposure to the groundwater (the water 10-50 feet or more below land surface), ALDOT is obtaining environmental covenants (Covenant) on properties in the CBP that restricts access and use of the groundwater beneath the property without the express approval of ALDOT, and provides an easement for ALDOT to come onto the property for its work incident to investigation and remediation of the CBP.

ALDOT will pay the owner of each property or other authorized person a fee in exchange for the Covenant. If you would like to discuss the CBP and the Covenant, please call the Program Administrator at (866) 488-1126 or (334) 202-3355 to schedule a time to discuss these matters.

The CBP website at [www.coliseumboulevardplume.com](http://www.coliseumboulevardplume.com) provides detailed information about the CBP. If you have questions about the CBP or the Covenant, you may call the CBP 24-hour information line at (334) 353-6635, email us at [cbpinfo@dot.state.al.us](mailto:cbpinfo@dot.state.al.us) or contact the CBP Program Administrator at (866) 488-1126 or Kristy Wright with the Alabama Department of Environmental Management at (334) 271-7782.

Very truly yours,

Program Administrator  
Coliseum Boulevard Plume

## Form 3E - Letter to Bankruptcy Attorney (Executed)

### COLISEUM BOULEVARD PLUME

PROGRAM ADMINISTRATOR  
POST OFFICE BOX 2052  
BIRMINGHAM, ALABAMA 35201  
(866) 488-1126  
(334) 202-3355

[Date]

[Name of Bankruptcy Attorney]  
[Street Address of Bankruptcy Attorney]  
[City, State and Zip Code of Bankruptcy Attorney]

Re: Notice of Covenant on [Property Address], Montgomery, AL 36110

It is my understanding that you represent the Debtor in Bankruptcy Case No. [Case Number], presently pending in the U.S. Bankruptcy Court for the Middle District of Alabama. It is also my understanding that a parcel of real property located at [Address of Property] may be part of the bankruptcy estate. This property is located in an area known as the Coliseum Boulevard Plume (CBP), an area where the groundwater contains trichloroethylene (TCE), a common solvent that leaked from the sewer system into the groundwater near the Alabama Department of Transportation (ALDOT) asphalt test facility. To prevent exposure to the groundwater (the water 10-50 feet or more below land surface), ALDOT obtained a Covenant on this property that restricts access and use of the groundwater beneath the property without the express approval of ALDOT, and provides an easement for ALDOT to come onto the property for its work incident to investigation and remediation of the CBP. The Covenant is recorded and cross-indexed to the deed to this property at the Montgomery County Probate Office.

If the bankruptcy estate's ownership interest in the above-referenced real property is transferred to a new owner, please ensure that the new owner is given appropriate notice of the Covenant and the permanent deed restrictions, and make sure that any deed to the property includes an appropriate reference to the Covenant.

The CBP website at [www.coliseumboulevardplume.com](http://www.coliseumboulevardplume.com) provides detailed information about the CBP. If you have questions about the CBP or the Covenant, you may call the CBP 24-hour information line at (334) 353-6635, email us at [cbpinfo@dot.state.al.us](mailto:cbpinfo@dot.state.al.us) or contact the CBP Program Administrator at (866) 488-1126 or Kristy Wright with the Alabama Department of Environmental Management at (334) 271-7782.

Very truly yours,

Program Administrator  
Coliseum Boulevard Plume



## Form 3F - Letter to Bankruptcy Attorney (Not Executed)

**COLISEUM BOULEVARD PLUME**  
PROGRAM ADMINISTRATOR  
POST OFFICE BOX 2052  
BIRMINGHAM, ALABAMA 35201  
(866) 488-1126  
(334) 202-3355

[Date]

[Name of Bankruptcy Attorney]  
[Street Address of Bankruptcy Attorney]  
[City, State and Zip Code of Bankruptcy Attorney]

Re: Notice for [Property Address], Montgomery, AL 36110

It is my understanding that you represent the Debtor in Bankruptcy Case No. [Case Number], presently pending in the U.S. Bankruptcy Court for the Middle District of Alabama. It is also my understanding that a parcel of real property located at [Address of Property] may be part of the bankruptcy estate. This property is located in an area known as the Coliseum Boulevard Plume (CBP), an area where the groundwater contains trichloroethylene (TCE), a common solvent that leaked from the sewer system into the groundwater near the Alabama Department of Transportation (ALDOT) asphalt test facility. To prevent exposure to the groundwater (the water 10-50 feet or more below land surface), ALDOT is obtaining environmental covenants (Covenant) on properties in the CBP that restricts access and use of the groundwater beneath the property without the express approval of ALDOT, and provides an easement for ALDOT to come onto the property for its work incident to investigation and remediation of the CBP.

ALDOT will pay the owner of each property or other authorized person a fee in exchange for the Covenant. If your client is authorized to execute a Covenant, we would like to discuss the CBP and the Covenant terms with you and your client. Please call the Program Administrator at (866) 488-1126 or (334) 202-3355. Also, if you represent a party in a future transfer of ownership of a property in the CBP for which a Covenant has been executed, please ensure that the new owner is given appropriate notice of the Covenant and the permanent deed restrictions, and make sure that any deed to the property includes an appropriate reference to the Covenant.

The CBP website at [www.coliseumboulevardplume.com](http://www.coliseumboulevardplume.com) provides detailed information about the CBP. If you have questions about the CBP or the Covenant, you may call the CBP 24-hour information line at (334) 353-6635, email us at [cbpinfo@dot.state.al.us](mailto:cbpinfo@dot.state.al.us) or contact the CBP Program Administrator at (866) 488-1126 or Kristy Wright with the Alabama Department of Environmental Management at (334) 271-7782.

Very truly yours,

Program Administrator  
Coliseum Boulevard Plume

## Form 3G - Letter to Secured Interest Party (Executed)

### COLISEUM BOULEVARD PLUME

PROGRAM ADMINISTRATOR  
POST OFFICE BOX 2052  
BIRMINGHAM, ALABAMA 35201  
(866) 488-1126  
(334) 202-3355

[Date]

[Name of Secured Interest Party]  
[Street Address of Secured Interest Party]  
[City, State and Zip Code of Secured Interest Party]

Re: Notice of Covenant on [Property Address], Montgomery, AL 36110

The claims register in Bankruptcy Case Number [Bankruptcy Case Number] presently pending in the U.S. Bankruptcy Court for the Middle District of Alabama lists you as the holder of a security interest in a parcel of real property located at [Address of Property] and/or records at the Montgomery County Probate Office indicate that you may hold an interest in the referenced property. This property is located in an area known as the Coliseum Boulevard Plume (CBP), an area where the groundwater contains trichloroethylene (TCE), a common solvent that leaked from the sewer system into the groundwater near the Alabama Department of Transportation (ALDOT) asphalt test facility. To prevent exposure to the groundwater (the water 10-50 feet or more below land surface), ALDOT obtained a Covenant on this property that restricts access and use of the groundwater beneath the property without the express approval of ALDOT, and provides an easement for ALDOT to come onto the property for its work incident to investigation and remediation of the CBP. The Covenant is recorded and cross-indexed to the deed to this property at the Montgomery County Probate Office.

If you take possession of the referenced real property and transfer your interest to another party, please ensure that the new owner is given appropriate notice of the Covenant and the permanent deed restrictions, and make sure that any deed to the property includes an appropriate reference to the Covenant.

The CBP website at [www.coliseumboulevardplume.com](http://www.coliseumboulevardplume.com) provides detailed information about the CBP. If you have questions about the CBP or the Covenant, you may call the CBP 24-hour information line at (334) 353-6635, email us at [cbpinfo@dot.state.al.us](mailto:cbpinfo@dot.state.al.us) or contact the CBP Program Administrator at (866) 488-1126 or Kristy Wright with the Alabama Department of Environmental Management at (334) 271-7782.

Very truly yours,

Program Administrator  
Coliseum Boulevard Plume

## Form 3H - Letter to Secured Interest Party (Not Executed)

COLISEUM BOULEVARD PLUME  
PROGRAM ADMINISTRATOR  
POST OFFICE BOX 2052  
BIRMINGHAM, ALABAMA 35201  
(866) 488-1126  
(334) 202-3355

[Date]

[Name of Secured Interest Party]

[Street Address of Secured Interest Party]

[City, State and Zip Code of Secured Interest Party]

Re: Notice for [Property Address], Montgomery, AL 36110

The claims register in Bankruptcy Case Number [Bankruptcy Case Number] presently pending in the U.S. Bankruptcy Court for the Middle District of Alabama lists you as the holder of a security interest in a parcel of real property located at [Address of Property] and/or records at the Montgomery County Probate Office indicate that you may have a security interest in the property. This property is located in an area known as the Coliseum Boulevard Plume (CBP), an area where the groundwater contains trichloroethylene (TCE), a common solvent that leaked from the sewer system into the groundwater near the Alabama Department of Transportation (ALDOT) asphalt test facility. To prevent exposure to the groundwater (the water 10-50 feet or more below land surface), ALDOT is obtaining environmental covenants (Covenant) on properties in the CBP that restricts access and use of the groundwater beneath the property without the express approval of ALDOT, and provides an easement for ALDOT to come onto the property for its work incident to investigation and remediation of the CBP.

ALDOT will pay the owner of each property or other authorized person a fee in exchange for the Covenant. If you would like to discuss the CBP and the Covenant, please call the Program Administrator at (866) 488-1126 or (334) 202-3355 to schedule a time to discuss these matters. Also, if you take possession of the referenced real property and transfer your interest to another party, please ensure that the new owner is given appropriate notice of the Covenant and the permanent deed restrictions, and make sure that any deed to the property includes an appropriate reference to the Covenant.

The CBP website at [www.coliseumboulevardplume.com](http://www.coliseumboulevardplume.com) provides detailed information about the CBP. If you have questions about the CBP or the Covenant, you may call the CBP 24-hour information line at (334) 353-6635, email us at [cbpinfo@dot.state.al.us](mailto:cbpinfo@dot.state.al.us) or contact the CBP Program Administrator at (866) 488-1126 or Kristy Wright with the Alabama Department of Environmental Management at (334) 271-7782.

Very truly yours,

Program Administrator  
Coliseum Boulevard Plume

# FORM 4- WELL INSTALLATION / COMPLETION FILE REVIEW

**PURPOSE:** Review groundwater files at Alabama Department of Environmental Management, Geological Survey of Alabama, and City of Montgomery

**Action upon completion of form:** Transmit to ALDOT project manager and database manager within 30 days.

<b>Department Visited (Circle One):</b>	City of Montgomery Plumbing, Gas, and Mechanical Department	ADEM Groundwater Team	GSA Water Information
<b>Date Visited (MM/DD/YYYY):</b>			
<b>Reviewer Name (Signature / Print):</b>			
<b>Department Contact:</b>			
<b>Files Viewed (Circle One Or More):</b>	<del>Physical; Database</del>	<del>Physical; Database</del>	Physical; <del>Database</del>
<b>Findings (Circle One):</b>	Well found; <u>No well found</u>	Well found; <u>No well found</u>	Well found; <u>No well found</u>

<b>Well Address:</b>			
<b>Owner Name:</b>			
<b>Owner Address:</b>			
<b>State Plane Coordinate; Easting/X</b>			
<b>State Plane Coordinate; Northing/Y</b>			
<b>Driller Name:</b>			
<b>Date Installed:</b>			
<b>Well Depth:</b>			
<b>Screen Interval:</b>			

**NOTE 1:** Intent to Drill forms are continuously transmitted to Buddy Cox of ALDOT.

# FORM 6- ALABAMA ONE CALL TICKET REVIEW

**PURPOSE:** Alabama 1 CALL Ticket Review      Ticket Date: \_\_\_\_\_

**Action upon completion:** Notify ALDOT project manager immediately and transmit completed checklist to ALDOT project manager and database manager within 24 hours

TICKET INFORMATION	
Alabama 1 Call Ticket Number:	
Date Ticket Received (MM/DD/YYYY):	
Reviewer Name (Signature / Print):	
LOCATION INFORMATION	
Location (Address):	
Location (Driving Directions):	
CONTACT INFORMATION	
Company Name:	
Contact Name:	
Contact Email:	
Contact Phone Number:	
Contact Address:	
Contact Alternate Phone:	
DIGGING/EXCAVATION INFORMATION (FROM TICKET OR ABOVE CONTACT)	
Person Or Company Requesting?	
Type Of Excavating (e.g., trenching, hand augering, drilling)?	
Purpose Of Excavation?	
Maximum Depth Of Excavation?	
Notes	
TICKET REVIEW (TO BE DETERMINED BY ALDOT)	
Distance From The Bottom Of The Activity (e.g., trench) To Water Table?	
Is Excavation On Right-Of-Way?	
Excavation Reviewed By ALDOT (Y/N)?	
ALDOT Reviewer (Signature / Print)	
Excavator Advised Of Potential Exposure?	
Name Of Person Advised Of Potential Exposure	
DATE AND TYPE OF CORRESPONDENCE/ACTIONS BY ALDOT	
Excavator Advised Of Potential Exposure/Alternatives?	
Notes	
OVERSIGHT OF DIGGING BY ALDOT	
Date Of Oversight/Site Visit:	
Activities Observed During Site Visit:	
Do Activities Comply With ALDOT Recommendations?	
Is Follow-Up Needed?	

# FORM 7 Quarterly Institutional Controls Inspection

**PURPOSE:** Quarterly institutional-control inspection

**Action upon completion of checklist:** Transmit completed form to ALDOT project manager and database manager within 5 days

DATE OF INSPECTION (MM/DD/YYYY):	Quarter 1: January - March 2011
PERSON(S) PERFORMING INSPECTION: (signature / print)	Hal Wood / Tola Moffett / Southern Earth Sciences Montgomery Branch Staff

INSPECTION ITEM	AREA / LOCATION	OBSERVATIONS
Changes in land cover		No significant changes in land cover observed.
Changes in land use	SWTA 02/03/11	Grading/contouring and slope stabilizations continue at SWTA. A constructed wetlands and the installation of telemetry and automated pumping system continue transition of former SW sand and gravel pit to a remediation site.
Changes in storm water conveyances	SWTA 01/06/11	The City of Montgomery was contacted regarding flow restrictions in a culvert receiving discharge from the SWTA.
Construction	LLA 03/14/11	ALAGASCO began a pipe boring project to replace a high pressure gas line under the North Kilby Ditch.
Demolition	None	No consequential demolitions observed.
Major modification of land	SWTA	No major modifications of land to Southwest Treatment Area except as noted.
New Subdivisions	Garden Square 01/25/11	ICP information was provided to Rev. Charles Kendall regarding re-development of the Garden Square Subdivision.
New commercial/industrial developments	City GIS 01/25/11	Procedures confirmed for communicating to the CBP team when building permits are issued.

# FORM 7 Quarterly Institutional Controls Inspection (Page 2 of 2)

**PURPOSE:** Quarterly institutional-control inspection

**Action upon completion of checklist:** Transmit completed form to ALDOT project manager and database manager within 5 days

<b>DATE OF INSPECTION (MM/DD/YYYY):</b>	January - March 2011
<b>PERSON(S) PERFORMING INSPECTION: (signature / print)</b>	Southern Earth Sciences Montgomery Staff

## Examine Suspect Wells listed in the Well Inventory

Location (street address)	
ICP Streets	No new wells within ICB during the January 2011 monitoring event.
Notes:	



# FORM 7 Quarterly Institutional Controls Inspection

**PURPOSE:** Quarterly institutional-control inspection

**Action upon completion of checklist:** Transmit completed form to ALDOT project manager and database manager within 5 days

DATE OF INSPECTION (MM/DD/YYYY):	Quarter 2: April - June 2011
PERSON(S) PERFORMING INSPECTION: (signature / print)	Hal Wood / Tola Moffett / Southern Earth Sciences Montgomery Branch Staff

INSPECTION ITEM	AREA / LOCATION	OBSERVATIONS
Changes in land cover		None
Changes in land use	SWTA	Grading/contouring and slope stabilizations continue at SWTA. A constructed wetlands system is being built. Installation of telemetry and automated pumping system continue transition of former SW sand and gravel pit to a remediation site.
Changes in storm water conveyances		None
Construction	LLA Coliseum Blvd. Texas Street	ALAGASCO completed a pipe boring project replacing a gas line under North Kilby Ditch. MWWSSB completed a pipe bursting project under Coliseum Boulevard. ICP procedures for 811 permits for residential construction projects are being followed.
Demolition		No consequential demolitions observed.
Major modification of land		A constructed wetlands system is being built in the Southwest Treatment Area.
New Subdivisions	None	
New commercial/industrial developments	City GIS	Procedures modified for communicating to the CBP team when building permits are issued.

# FORM 7 Quarterly Institutional Controls Inspection (Page 2 of 2)

**PURPOSE:** Quarterly institutional-control inspection

**Action upon completion of checklist:** Transmit completed form to ALDOT project manager and database manager within 5 days

<b>DATE OF INSPECTION (MM/DD/YYYY):</b>	April - June 2011
<b>PERSON(S) PERFORMING INSPECTION: (signature / print)</b>	Southern Earth Sciences Montgomery Staff

## Examine Suspect Wells listed in the Well Inventory

Location (street address)	
ICP Streets	No new wells within ICB during the April 2011 monitoring event.
SWTA	May - 2011 The MWWSSB abandoned well N-18 located near the southern boundary of the SWTA.
Notes:	

# FORM 7 Quarterly Institutional Controls Inspection

**PURPOSE:** Quarterly institutional-control inspection

**Action upon completion of checklist:** Transmit completed form to ALDOT project manager and database manager within 5 days

DATE OF INSPECTION (MM/DD/YYYY):	Quarter 3: July - September 2011
PERSON(S) PERFORMING INSPECTION: (signature / print)	Hal Wood / Tola Moffett / Southern Earth Sciences Montgomery Branch Staff

INSPECTION ITEM	AREA / LOCATION	OBSERVATIONS
Changes in land cover		None
Changes in land use	SWTA	Grading and stabilization of the site continue at SWTA. A constructed wetlands was completed. Installation of telemetry and automated pumping system continue transition of former SW sand and gravel pit to a remediation site for hydraulic control.
Changes in storm water conveyances		None
Construction	Coliseum Blvd.	MWWSSB repeated the pipe bursting project under Coliseum Boulevard.
Demolition		No consequential demolitions observed.
Major modification of land	8/22/2011	The constructed wetlands system was completed in the Southwest Treatment Area.
New Subdivisions		
New commercial/industrial developments		

# FORM 7 Quarterly Institutional Controls Inspection (Page 2 of 2)

**PURPOSE:** Quarterly institutional-control inspection

**Action upon completion of checklist:** Transmit completed form to ALDOT project manager and database manager within 5 days

<b>DATE OF INSPECTION (MM/DD/YYYY):</b>	July - September 2011
<b>PERSON(S) PERFORMING INSPECTION: (signature / print)</b>	Southern Earth Sciences Montgomery Staff

## Examine Suspect Wells listed in the Well Inventory

Location (street address)	
ICP Streets	No new wells within ICB during the July 2011 monitoring event.
Notes: ICP	CPT borings were completed at locations proposed for boundary well locations.

# FORM 7 Quarterly Institutional Controls Inspection

**PURPOSE:** Quarterly institutional-control inspection

**Action upon completion of checklist:** Transmit completed form to ALDOT project manager and database manager within 5 days

DATE OF INSPECTION (MM/DD/YYYY):	Quarter 4: October - December 2011
PERSON(S) PERFORMING INSPECTION: (signature / print)	Hal Wood / Tola Moffett / Southern Earth Sciences Montgomery Branch Staff

INSPECTION ITEM	AREA / LOCATION	OBSERVATIONS
Changes in land cover		None
Changes in land use		No significant land use changes observed.
Changes in storm water conveyances		None
Construction	Coliseum Blvd.	MWWSSB completed the pipe bursting project under Coliseum Boulevard.
Demolition		No consequential demolitions observed.
Major modification of land		
New Subdivisions		
New commercial/industrial developments		

# FORM 7 Quarterly Institutional Controls Inspection (Page 2 of 2)

**PURPOSE:** Quarterly institutional-control inspection

**Action upon completion of checklist:** Transmit completed form to ALDOT project manager and database manager within 5 days

<b>DATE OF INSPECTION (MM/DD/YYYY):</b>	October - December 2011
<b>PERSON(S) PERFORMING INSPECTION: (signature / print)</b>	Southern Earth Sciences Montgomery Staff

## Examine Suspect Wells listed in the Well Inventory

Location (street address)	
ICP Streets	No new wells within ICB during the October 2011 monitoring event.
Notes: ICP	14 boundary wells were installed at or near the IC perimeter.



# ALABAMA DEPARTMENT OF TRANSPORTATION



## Bureau of Materials & Tests – Geotechnical Section

3700 Fairground Road, Montgomery, Alabama 36110

Phone: 334-206-2271 FAX: 334-264-6263

Robert Bentley  
Governor

John Cooper  
Transportation Director

## Form 8 – LETTER TO STAKEHOLDERS

Date:

Address To:

Reference: Alabama Department of Transportation  
Coliseum Boulevard Plume Institutional Control Program

The shallow groundwater (the water 10-50 feet or more below land surface) in an area in north Montgomery, Alabama (see attached map) contains concentrations of trichloroethylene (“TCE”). The area is commonly referred to as the Coliseum Boulevard Plume (“CBP”).

TCE is a common solvent often used in testing laboratories. Investigations of the CBP showed that waste TCE from an asphalt test facility of the Alabama Department of Transportation (“ALDOT”) leaked into the groundwater after it was discarded in the sewer system and/or the ground near the facility in accordance with manufacturer’s recommendations. To prevent exposure to the groundwater, ALDOT obtained from CBP property owners environmental covenants (“Covenants”) that contain a permanent deed restriction that prohibits access and use of the groundwater (for example, drilling a well or installing a swimming pool) without approval of ALDOT. The Covenants are recorded at the office of the Montgomery County Judge of Probate. Pursuant to the Alabama Uniform Environmental Covenant Act (Alabama Code §35-19-1, *et seq.*), the Alabama Department of Environmental Management (“ADEM”), is also authorized to enforce the deed restrictions on groundwater access and use. (*See ADEM Admin. Code 335-5-1, et seq.*).

If you have a project that will require you to drill or excavate in the CBP area at depths that may result in contact with groundwater, please contact ALDOT prior to the start of the project. We will promptly respond to discuss your project. If you confirm that your project may result in contact with the groundwater, we can provide information that may help you protect your workers and others from TCE exposure and prevent TCE contamination from entering the deeper aquifers. Also, we will send you periodic updates about the CBP as part of our on-going effort to involve and inform the community.

For more information about the CBP, you may visit our website at [www.coliseumboulevardplume.com](http://www.coliseumboulevardplume.com). If you have any questions or comments about the CBP or the ICP, call the CBP 24-Hour Information Line (334-353-6635), email us at [cbpinfo@dot.state.al.us](mailto:cbpinfo@dot.state.al.us) or contact Buddy Cox with ALDOT at 334-206-2201 or Kristy Wright with ADEM at (334) 271-7782.

Sincerely,

B.E. Cox, Jr., P.E.  
Materials and Tests Engineer

Cc: Kristy Wright, ADEM



# ALABAMA DEPARTMENT OF TRANSPORTATION



## Bureau of Materials & Tests – Geotechnical Section

3700 Fairground Road, Montgomery, Alabama 36110

Phone: 334-206-2271 FAX: 334-264-6263

Robert Bentley  
Governor

John Cooper  
Transportation Director

### Form 9 – LETTER TO WELL DRILLERS

[Date]

[Name of Well Driller]

[Street Address of Driller]

[City, State, and Zip Code of Well Driller]

Re: Restrictions on Drilling Water Wells within the Coliseum Boulevard Plume

Shallow groundwater in an area in north Montgomery, Alabama (see attached map) contains concentrations of trichloroethylene (“TCE”). The area, commonly referred to as the Coliseum Boulevard Plume (“CBP”), lies within the SW ¼ of Section 27, South ½ of Section 28, South ½ of Section 29, East ½ of Section 31, most of Section 32, and the North ½ of Section 33 of Township 17 North, Range 18East. (See USGS Survey 7½ Minute topographic map.)

The Alabama Department of Transportation (“ALDOT”), incident to its responsibilities for investigation and remediation of the CBP, has implemented an Institutional Control Program (“ICP”) to minimize exposure to the groundwater containing TCE and to prevent TCE contamination of deeper groundwater aquifers. As part of the ICP, ALDOT has obtained from property owners legally enforceable environmental covenants that include deed restrictions that prohibit access and use of groundwater beneath their property without prior approval of ALDOT. The environmental covenants are recorded at the office of the Montgomery County Judge of Probate. Pursuant to the Alabama Uniform Environmental Covenant Act (Alabama Code §35-19-1, *et seq.*), the Alabama Department of Environmental Management (“ADEM”), is also authorized to enforce the deed restrictions on groundwater access and use. (See ADEM Admin. Code 335-5-1, *et seq.*)

If you have a drilling project in the CBP area, you must contact ALDOT prior to drilling. We will promptly respond to discuss your project and provide you with information so that you can develop a plan to protect you and/or others from TCE exposure and/or to prevent contamination of the deeper aquifers.

For more information, you may see our website at [www.coliseumboulevardplume.com](http://www.coliseumboulevardplume.com), call the CBP 24-Hour Information Line (334-353-6635), email us at [cbpinfo@dot.state.us](mailto:cbpinfo@dot.state.us) or contact Buddy Cox of ALDOT at 334-206-2201 or Shane Brown of ADEM at 334-274-4221.

Very truly yours,

B.E. Cox, Jr., P.E.  
Materials and Tests Engineer

cc: Shane Brown, ADEM





# ALABAMA DEPARTMENT OF TRANSPORTATION



## Bureau of Materials & Tests – Geotechnical Section

3700 Fairground Road, Montgomery, Alabama 36110

Phone: 334-206-2271 FAX: 334-264-6263

Robert Bentley  
Governor

John Cooper  
Transportation Director

### Form 10 – LETTER TO POOL INSTALLERS

[Date]

[Name of Pool Installer]

[Street Address of Pool Installer]

[City, State, and Zip Code of Pool Installer]

Re: Notice of Groundwater Restriction within the Coliseum Boulevard Plume

The shallow groundwater (the water 10-50 feet or more below land surface) in an area in north Montgomery, Alabama (see attached map) contains concentrations of trichloroethylene (“TCE”). The area is commonly referred to as the Coliseum Boulevard Plume (“CBP”).

TCE is a common solvent often used in testing laboratories. Investigations of the CBP showed that waste TCE from an asphalt test facility of the Alabama Department of Transportation (“ALDOT”) leaked into the groundwater after it was discarded in the sewer system and/or the ground near the facility in accordance with manufacturer’s recommendations. To prevent exposure to the groundwater, ALDOT obtained environmental covenants (“Covenants”) from CBP property owners that contain a permanent deed restriction that prohibits access and use of the groundwater (such as, for example, drilling a well or installing an in-ground swimming pool) without approval of ALDOT. The Covenants are recorded at the office of the Montgomery County Judge of Probate. Pursuant to the Alabama Uniform Environmental Covenant Act (Alabama Code §35-19-1, *et seq.*), the Alabama Department of Environmental Management (“ADEM”), is also authorized to enforce the deed restrictions on groundwater access and use. (*See ADEM Admin. Code 335-5-1, et seq.*)

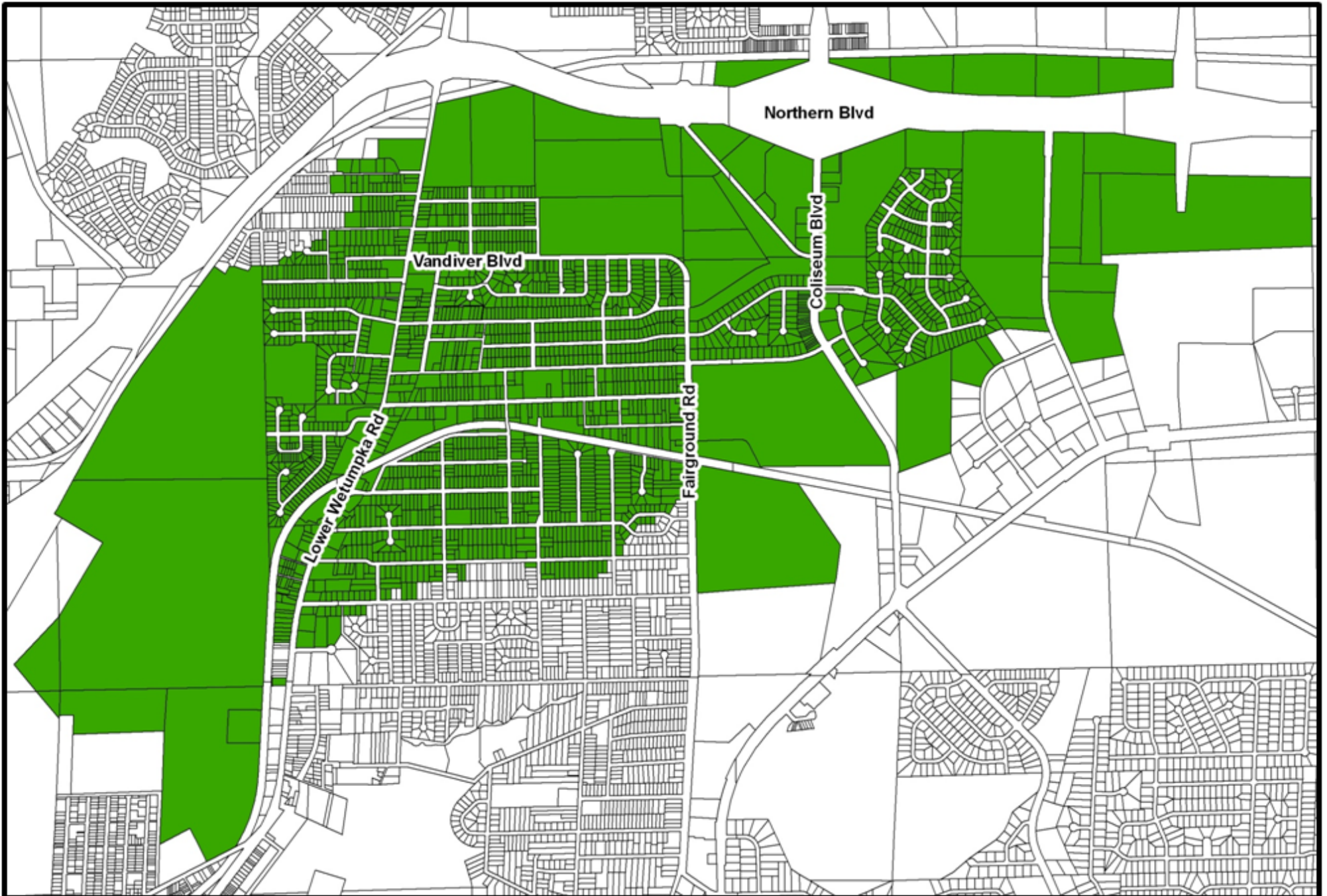
If you install a swimming pool in the CBP area that requires an excavation that may result in contact with the groundwater, please contact ALDOT prior to excavation. We will promptly respond to discuss your project. If you confirm that your project may result in contact with the groundwater, we can provide information that may help you protect your workers and others from TCE exposure and prevent TCE contamination from entering the deeper aquifers. Also, we will send you periodic updates about the CBP as part of our on-going effort to involve and inform the community.

For more information, you may see our website at [www.coliseumboulevardplume.com](http://www.coliseumboulevardplume.com), call the CBP 24-Hour Information Line (334-353-6635), email us at [cbpinfo@dot.state.us](mailto:cbpinfo@dot.state.us) or contact Buddy Cox of ALDOT at 334-206-2201 or Kristy Wright of ADEM at (334) 271-7782.

Very truly yours,

B.E. Cox, Jr., P.E.  
Materials and Tests Engineer

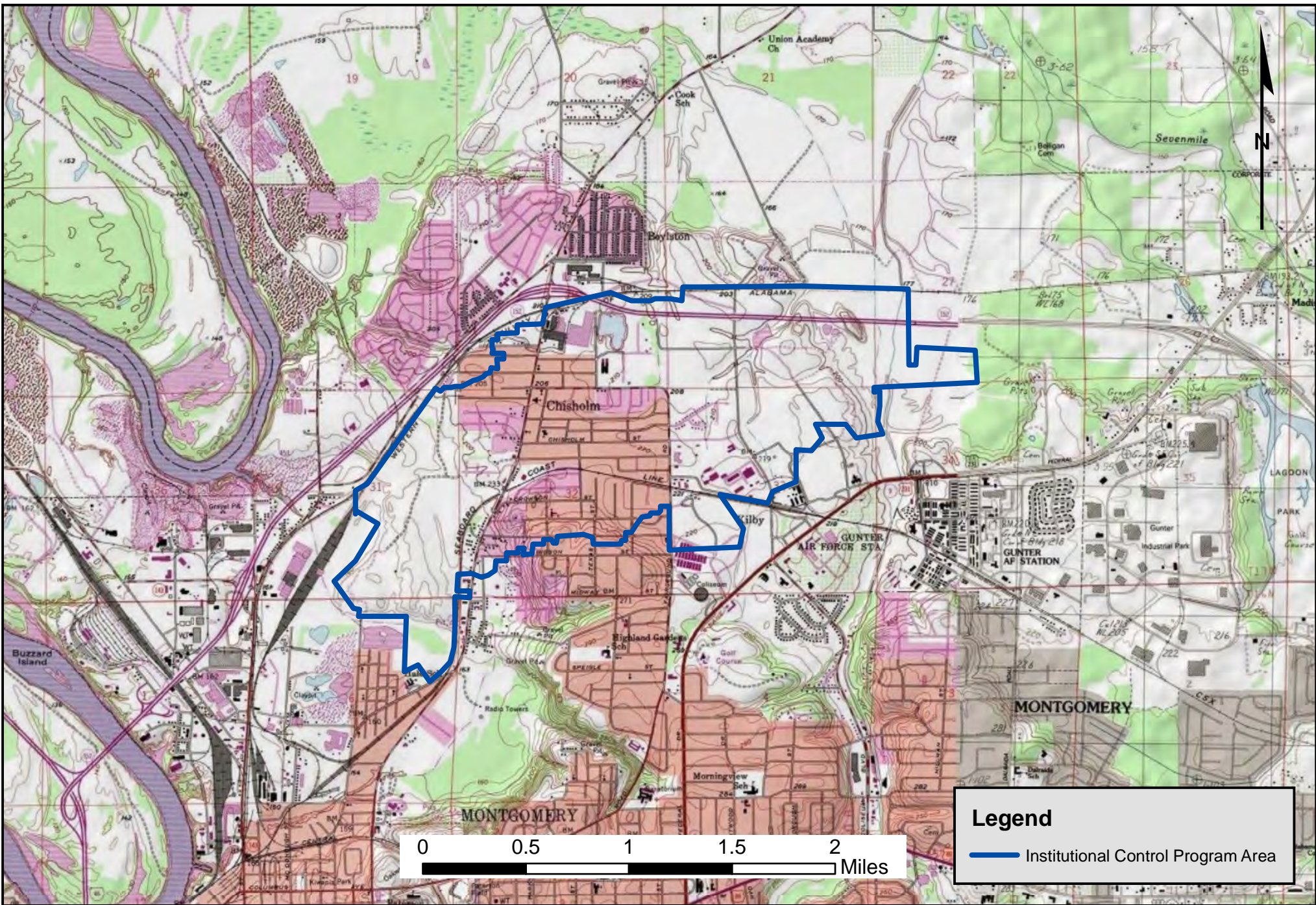
cc: Kristy Wright, ADEM



ALABAMA DEPARTMENT OF TRANSPORTATION  
COLISEUM BOULEVARD PLUME

INSTITUTIONAL CONTROL PARCELS  
September 2011





ALABAMA DEPARTMENT OF TRANSPORTATION  
COLISEUM BOULEVARD PLUME

**AREA OF WATER WELL DRILLING RESTRICTIONS**

FIGURE

SEPTEMBER 2011



## Appendix C – Attachment 1

### Coliseum Boulevard Plume Institutional Control Program Notification / Contact List

<b>Name</b>	<b>Organization</b>	<b>Department</b>	<b>Address</b>	<b>Telephone</b>	<b>Email</b>
Cary Spiegel	Alabama Department of Environmental Management	Well Driller Licensing	1400 Coliseum Blvd. Montgomery, AL 36110	334-271-7953 334-271-7700	<a href="mailto:cps@adem.state.al.us">cps@adem.state.al.us</a>
Cindy Thompson	City of Montgomery	Plumbing, Mechanical and Gas Permits	25 Washington Ave. Montgomery, AL 36104	334-625-2088	<a href="mailto:crthompson@montgomeryal.gov">crthompson@montgomeryal.gov</a>
Irene Burgess	Geological Survey of Alabama	Water Information	420 Hackberry Lane Tuscaloosa, Alabama 35486	205-247-3677	<a href="mailto:iburgess@gsa.state.al.us">iburgess@gsa.state.al.us</a>
Buddy Cox	Alabama Department of Transportation	Materials & Test Bureau	3700 Fairground Road Montgomery Alabama 36130	334-206-2201	<a href="mailto:coxb@dot.state.al.us">coxb@dot.state.al.us</a>
Tina Creel	Alabama One Call	Membership	P.O.Box 1476 Birmingham, AL 35201-1476	205-414-1840	<a href="mailto:tcreel@al1call.com">tcreel@al1call.com</a>

# APPENDIX D

Coliseum Boulevard Plume

2011 – Trend Analysis




Alabama Department of Transportation

---

# **TCE Trends Through October 2011**

## **Coliseum Boulevard Plume**

April 2012



## Contents

<b>1. Introduction</b>	<b>1-1</b>
1.1. Introduction .....	1-1
1.2. Purpose.....	1-1
<b>2. Temporal Changes in TCE Concentrations</b>	<b>2-1</b>
2.1. Methodology.....	2-1
2.1.1. Time-series Plots.....	2-1
2.1.2. Shewhart-CUSUM Statistical Analysis:.....	2-1
2.2. Results .....	2-1
<b>3. Findings</b>	<b>3-1</b>

## List of Tables

Table D2 1.	Shewhart-CUSUM Tests for Significant Trend
Table D2 2.	Distributions of Time Trends between Upper and Lower Shallow Zone Wells

## List of Figures

Figure D2-1.	Monitoring Wells Used in Trend Analysis
Figure D2-2.	Short-Term (Shewhart) TCE Trend; All Data
Figure D2-3	Long-Term (CUSUM) TCE Trends; All Data

## Appendices

- A. Trend Plots for TCE Concentrations



# 1. Introduction

---

## 1.1. Introduction

The Coliseum Boulevard Plume (CBP) Site is an area in north Montgomery, Montgomery County, Alabama that contains trichloroethylene (TCE) in the groundwater. Groundwater samples have been collected from monitoring wells at the CBP Site from 2001 through October 2011 to document TCE concentrations. As part of Long Term Monitoring (LTM), samples are collected from 100 monitoring wells in accordance with the LTM Plan (October 2011).

To develop valid statistical trends only wells with a minimum of eight sampling events with groundwater samples containing TCE concentrations above the reporting limit are evaluated. 51 wells that met this criterion provide information for qualitative and quantitative statistical evaluations to determine:

- Changes in TCE concentrations throughout the CBP Site.
- Effects of groundwater levels on TCE movement throughout the CBP Site.

Section 2 provides trends in TCE concentrations and effects of groundwater levels on TCE concentrations at the CBP Site. Section 3 presents the findings.

## 1.2. Purpose

A groundwater model has been developed and calibrated for the CBP to predict changes in TCE concentrations and effects of groundwater levels on TCE movement. The model is also used to evaluate the effectiveness of corrective measures that are used to control, capture and treat TCE. Based on model predictions and review of historical data, TCE concentrations will change within the CBP. Annual TCE trend analyses are useful to verify that the TCE concentrations in groundwater, as determined by routine sampling and analysis, are consistent with model-predicted effectiveness concentrations.

A detailed description of the CBP groundwater model was provided in: “Final Site-Wide Corrective Measures, Coliseum Boulevard Plume Site, Montgomery, Alabama”, revised July 2008. This report was prepared by the Alabama Department of Transportation (ALDOT) and submitted to ADEM as part of the Annual Report for Long Term Monitoring.





## 2. Temporal Changes in TCE Concentrations

---

### 2.1. Methodology

Time-series plots and intrawell Shewhart-Cumulative Sum (CUSUM) control charts were used to evaluate the trends in TCE concentrations. TCE has been consistently detected only in samples from wells completed in the Shallow Zone (above the First Distinct Clay). Thus, trends are evaluated for only 100- and 200- series wells. The 100- series wells are screened in the upper part of the Shallow Zone (SZ). The 200- series wells are screened in the lower part of the SZ.

#### 2.1.1. Time-series Plots

Time-series plots for both TCE and groundwater levels, presented in Appendix A, provide for visual interpretation of trends.

#### 2.1.2. Shewhart-CUSUM Statistical Analysis:

The Shewhart-CUSUM statistical analysis provides two statistics that are based on comparison of recent monitoring results to baseline conditions established from the first four sampling events for each well. The Shewhart statistic represents the “short-term” trend relative to baseline, whereas the CUSUM statistic represents the long-term trend relative to baseline (the CUSUM statistic retains a “memory” of previous values because it is a summed statistic). The numeric values that determine statistical significance for the Shewhart and CUSUM trend methods are provided in Table D2-1.

**Table D2-1.  
Shewhart-CUSUM Tests for Significant Trend**

Statistical Significance	Shewhart Statistic	CUSUM Statistic
Significant Increase	> 4.5	> 5
No Significant Trend	$\leq 4.5$ and $\geq -4.5$	$\leq 5$ and $\geq -5$
Significant Decrease	< -4.5	< -5

### 2.2. Results

The wells used for the trend analyses are presented on Figure D2-1. Table D2-2 provides a comparison of the Shewhart and CUSUM statistics for data from the upper SZ and lower SZ monitoring wells. Statistical analyses for long-term trends (CUSUM statistic) and short-term trends (Shewhart statistic) indicate the following:



CUSUM statistic (long-term trends)

- n 67 percent of all monitoring wells evaluated in the trend analysis have either no trend (6%) or a decreasing trend (61%) in TCE concentrations.
- n 32 percent of the upper SZ wells (100 series wells) have an increasing trend in TCE concentrations.
- n 34 percent of the lower SZ wells (200 series wells) have an increasing trend in TCE concentrations.

Shewhart statistic (short-term trends)

- n 84 percent of all monitoring wells have either no trend (59%) or a decreasing trend (25%) in TCE concentrations.
- n 7 percent of the upper SZ wells have an increasing trend in TCE concentrations.
- n 22 percent of the lower SZ wells have an increasing trend in TCE concentrations.

**Table D2-2.  
Distributions of Trends in TCE Concentrations between Upper and Lower  
Shallow Zone Wells**

Well Screen Interval	Shewhart Statistics				CUSUM Statistics			
	Increase	No Trend	Decrease	Total	Increase	No Trend	Decrease	Total
SITE WIDE								
Upper SZ	7%	58%	37%	100%	32%	0%	68%	100%
Lower SZ	22%	59%	19%	100%	34%	9%	56%	100%
All Wells	16%	59%	25%	100%	33%	6%	61%	100%






Note: "Increase" and "decrease" are statistically significant trends.

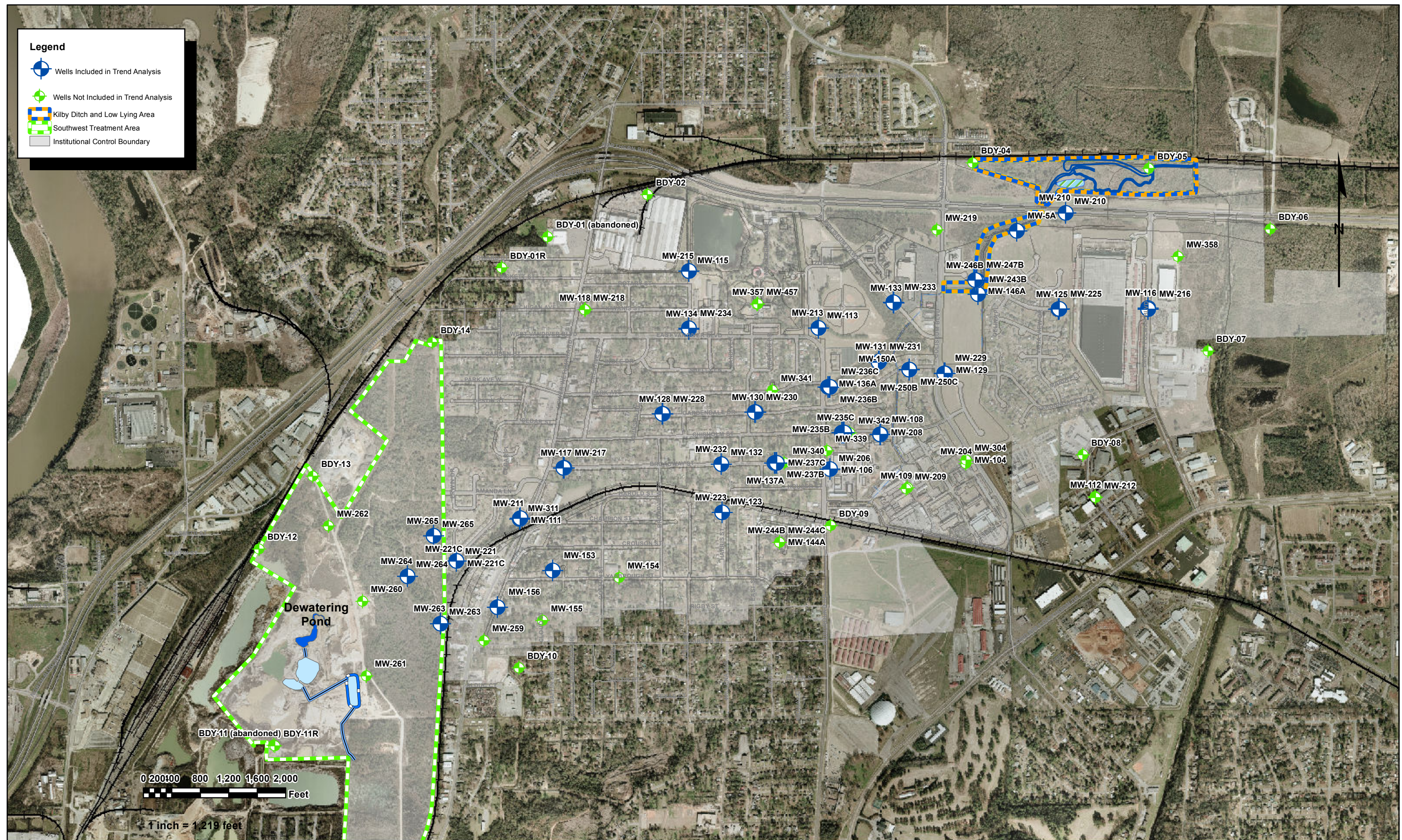
The Shewhart (short-term trend) for each well is presented on Figure D2-2 and the CUSUM statistic for each well is presented in Figure D2-3. The values for the Shewhart and CUSUM statistics are provided in Appendix A. The wells with increasing trends in TCE concentrations are found only along the southwest-northeast axis of the CBP (Figures D2-2 and D2-3). This axis coincides with the dominant directions of groundwater flow. All the wells outside the dominant southwest-northeast groundwater flow directions have either have no trend or decreasing trends. Wells in the PH12 area, which is the area coincident with the groundwater divide and is the area with the highest TCE concentration in the groundwater, also exhibit no trend or decreasing trends. This distribution in trends is consistent with changes in TCE predicted by the site wide model.





**Legend**

-  Wells Included in Trend Analysis
-  Wells Not Included in Trend Analysis
-  Kilby Ditch and Low Lying Area
-  Southwest Treatment Area
-  Institutional Control Boundary



Alabama Department of Transportation  
Coliseum Boulevard Project

# Monitoring Wells Used in Trend Analysis

FIGURE D2-1




April 2012  
Revised August 2012






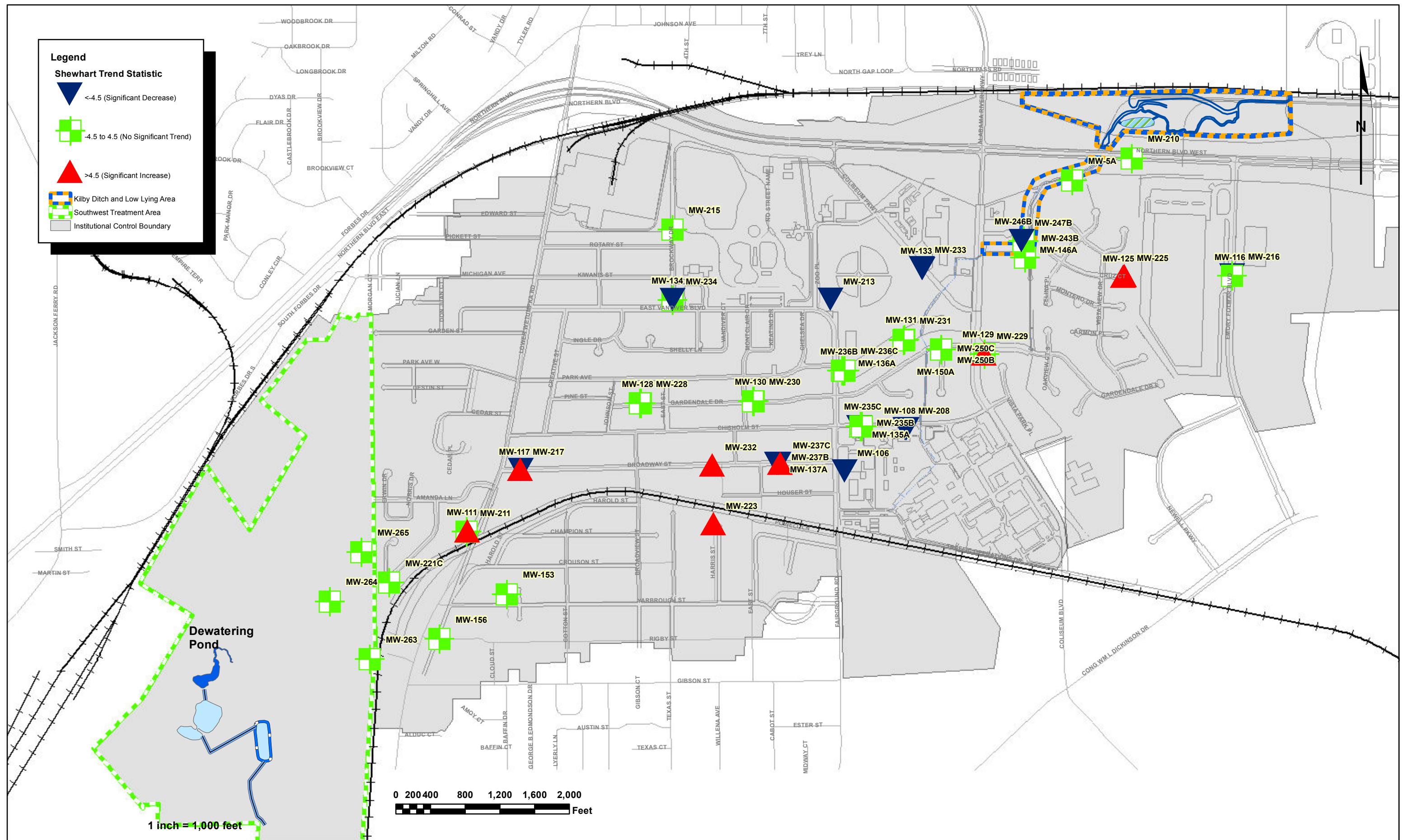


**Legend**

**Shewhart Trend Statistic**

-  <math>< -4.5</math> (Significant Decrease)
-  -4.5 to 4.5 (No Significant Trend)
-  >4.5 (Significant Increase)

-  Kilby Ditch and Low Lying Area
-  Southwest Treatment Area
-  Institutional Control Boundary



Alabama Department of Transportation  
Coliseum Boulevard Project

# Short-Term (Shewhart) TCE Trends; All Data

FIGURE D2-2

April 2012  
Revised August 2012





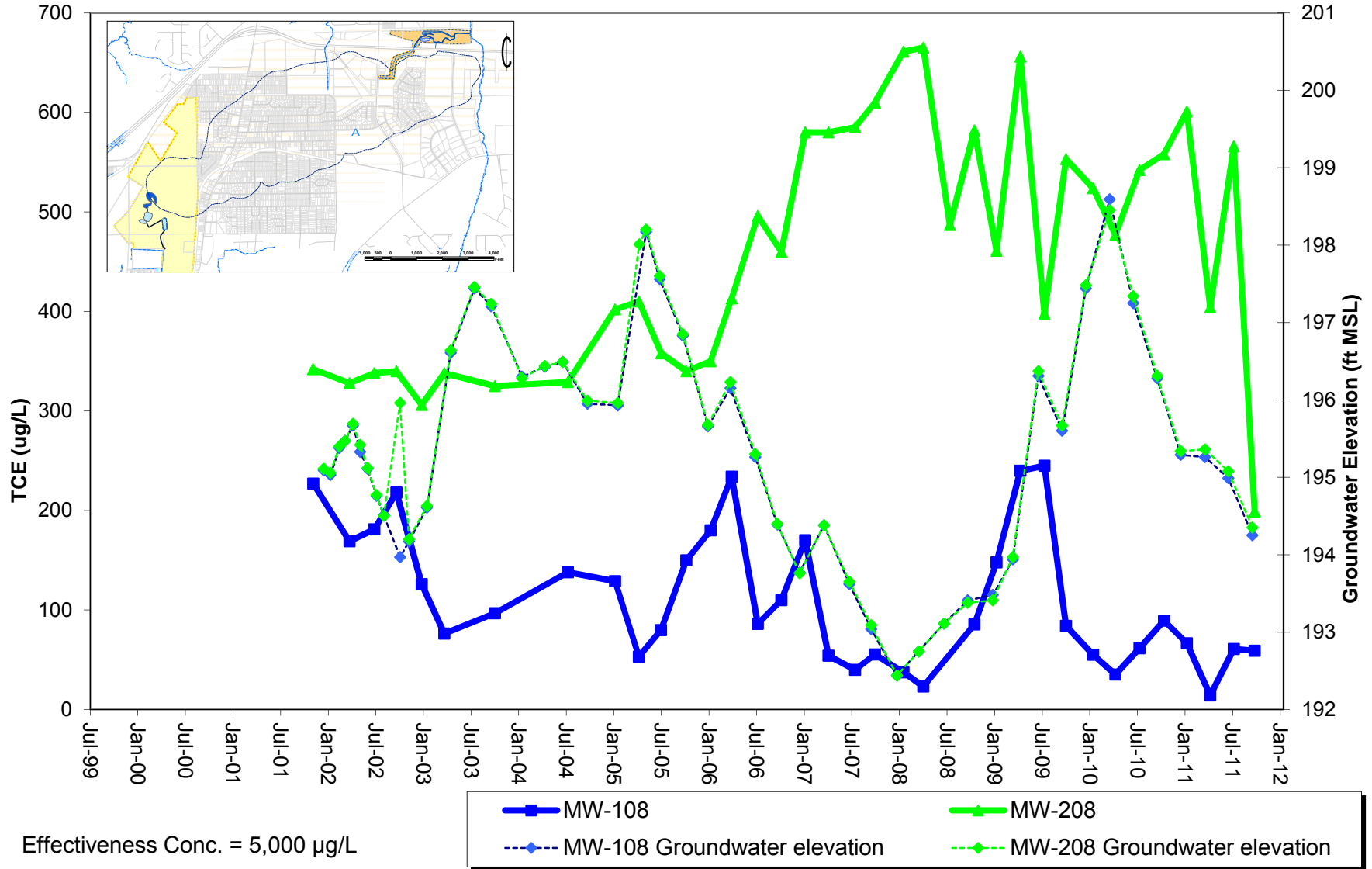




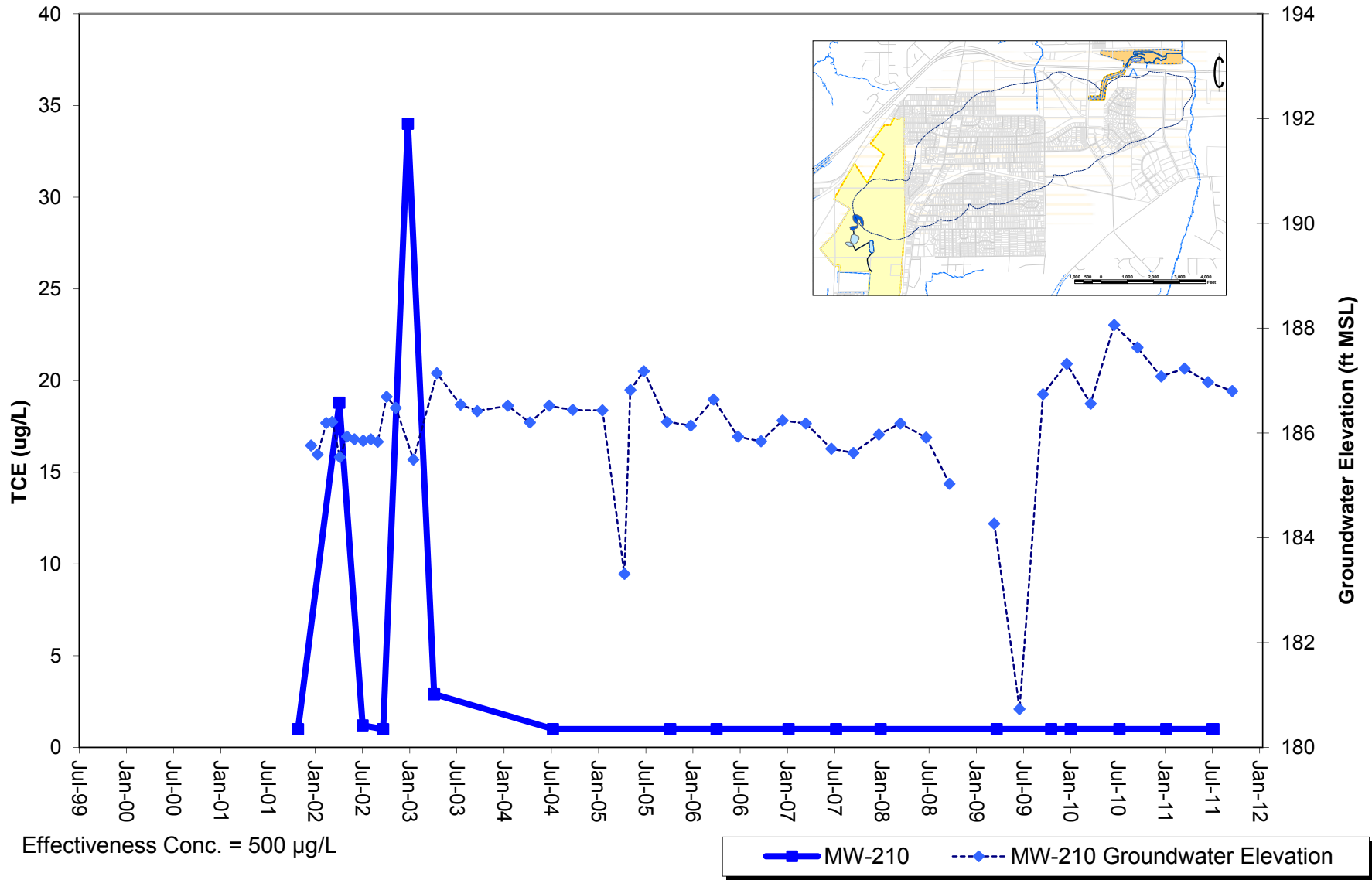




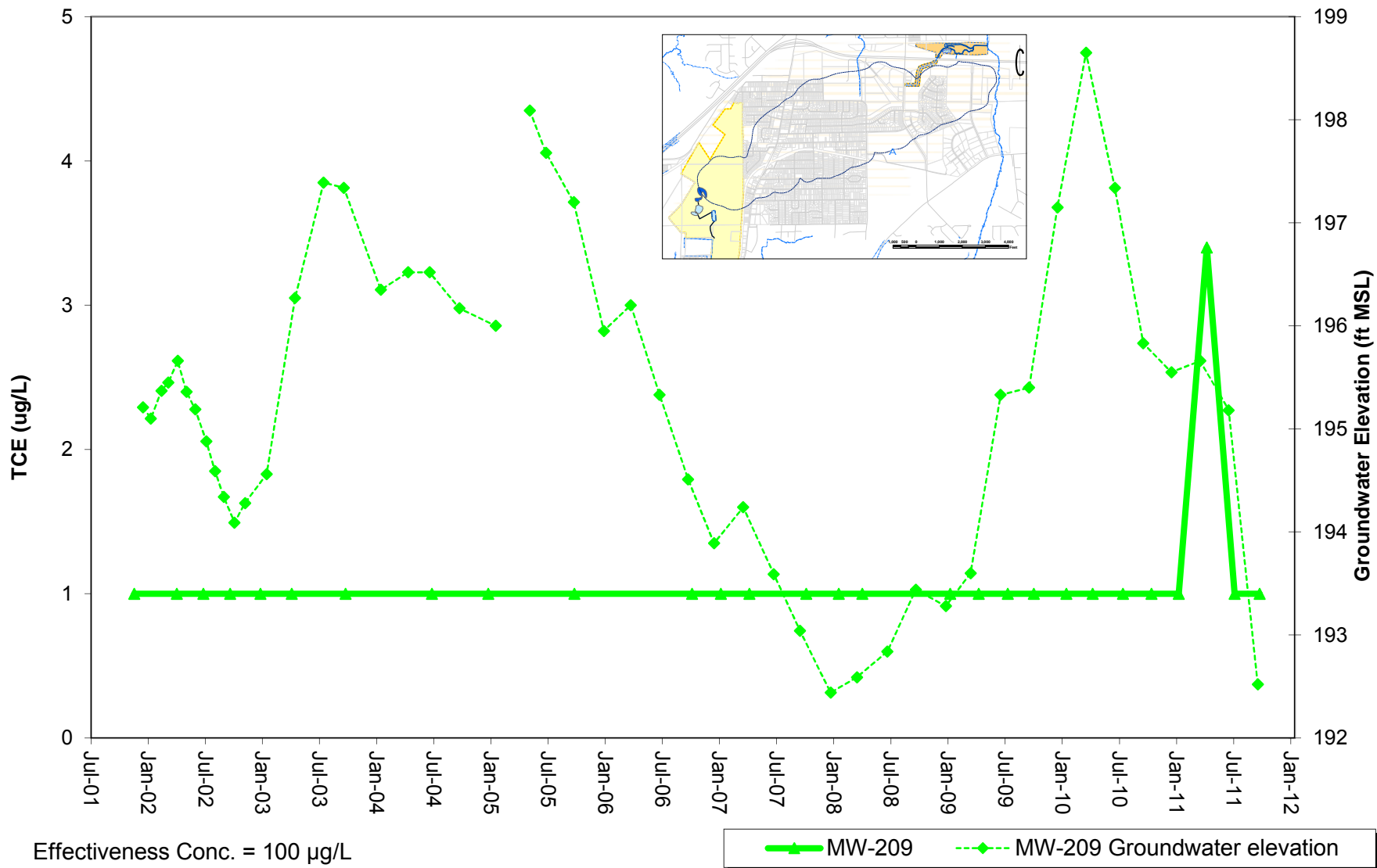
# Intrawell Time Series Plots: MW-108 - MW-208



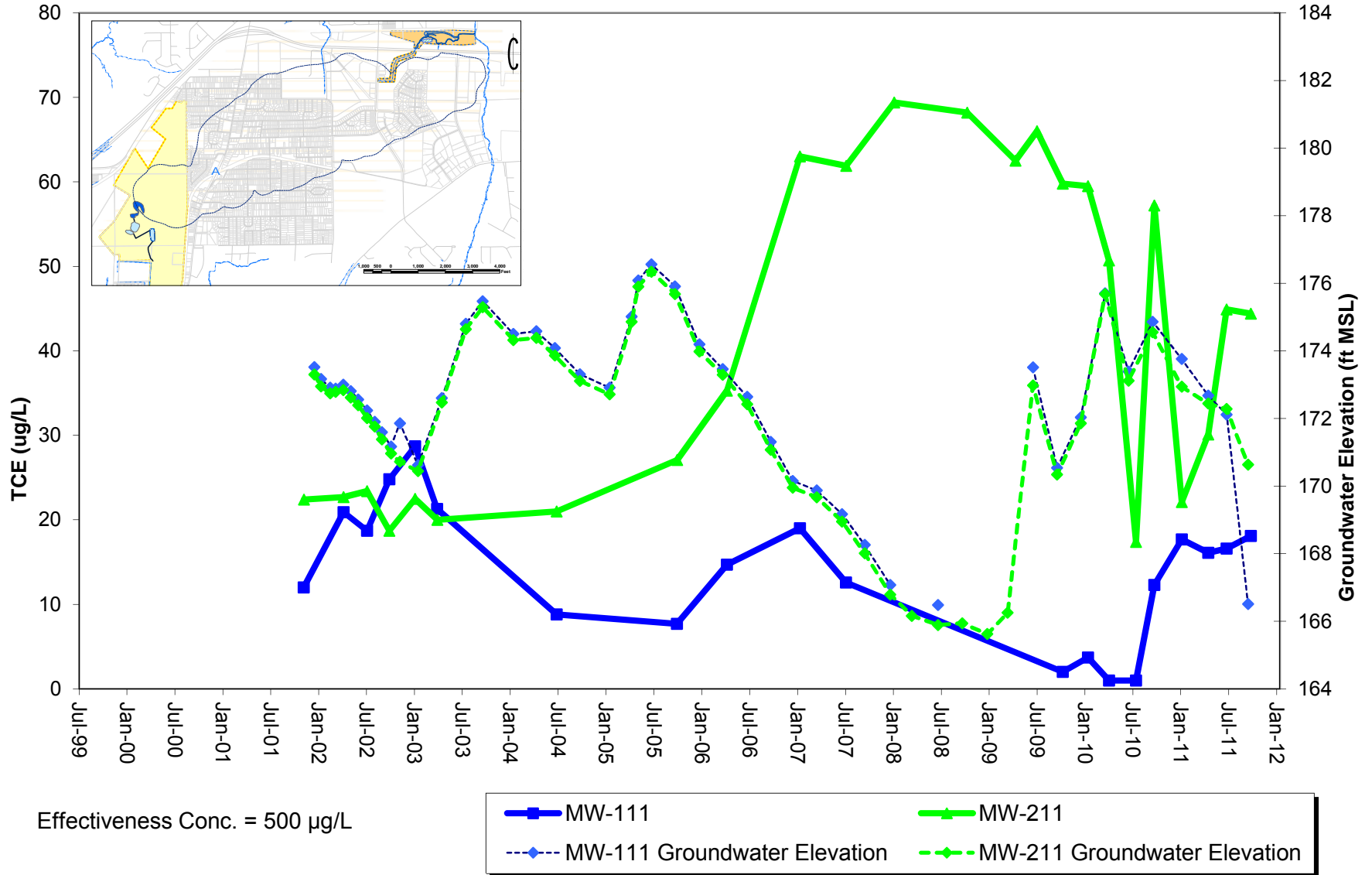
# Intrawell Time Series Plots: MW-210



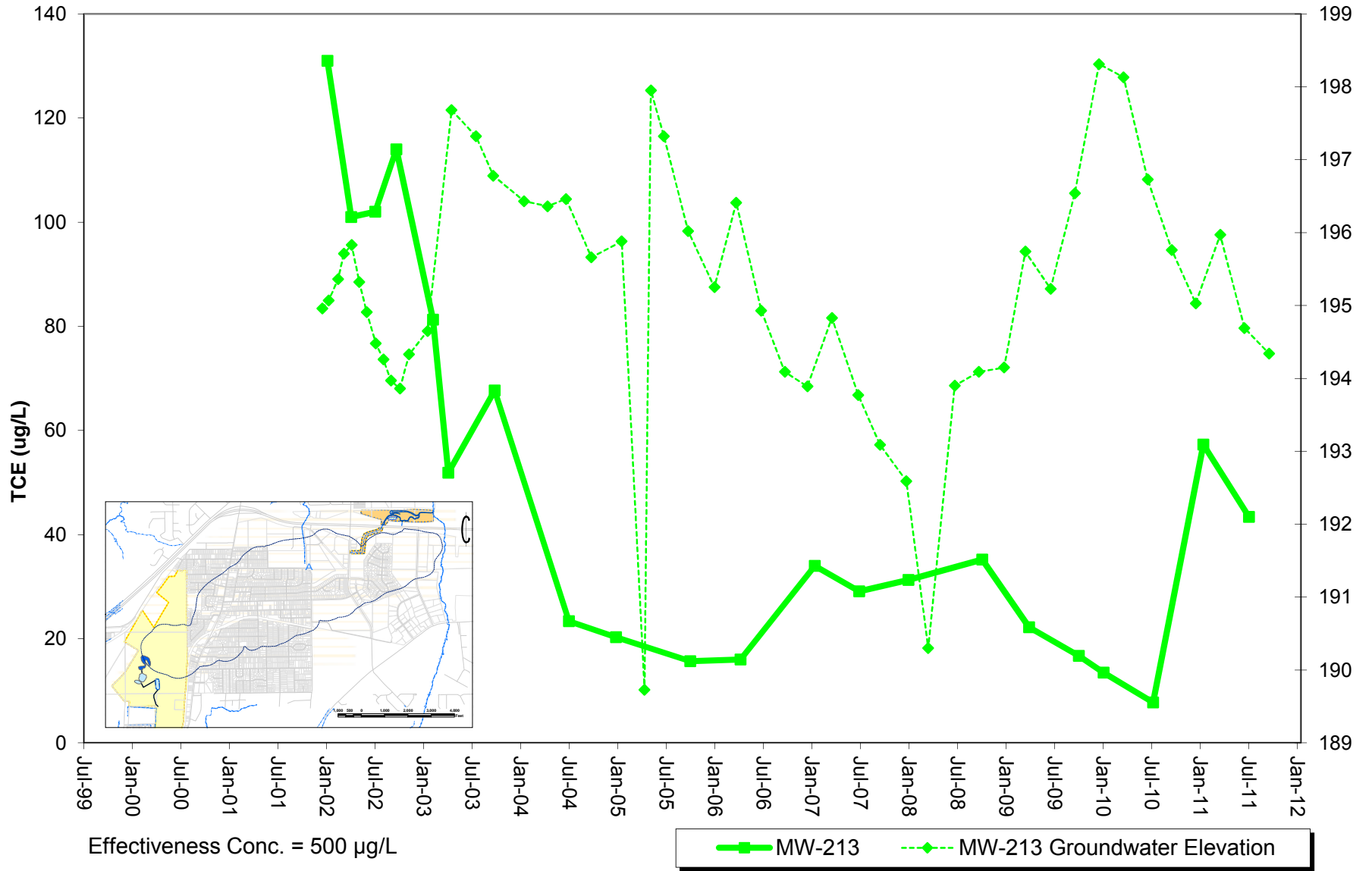
# Intrawell Time Series Plots: MW-209



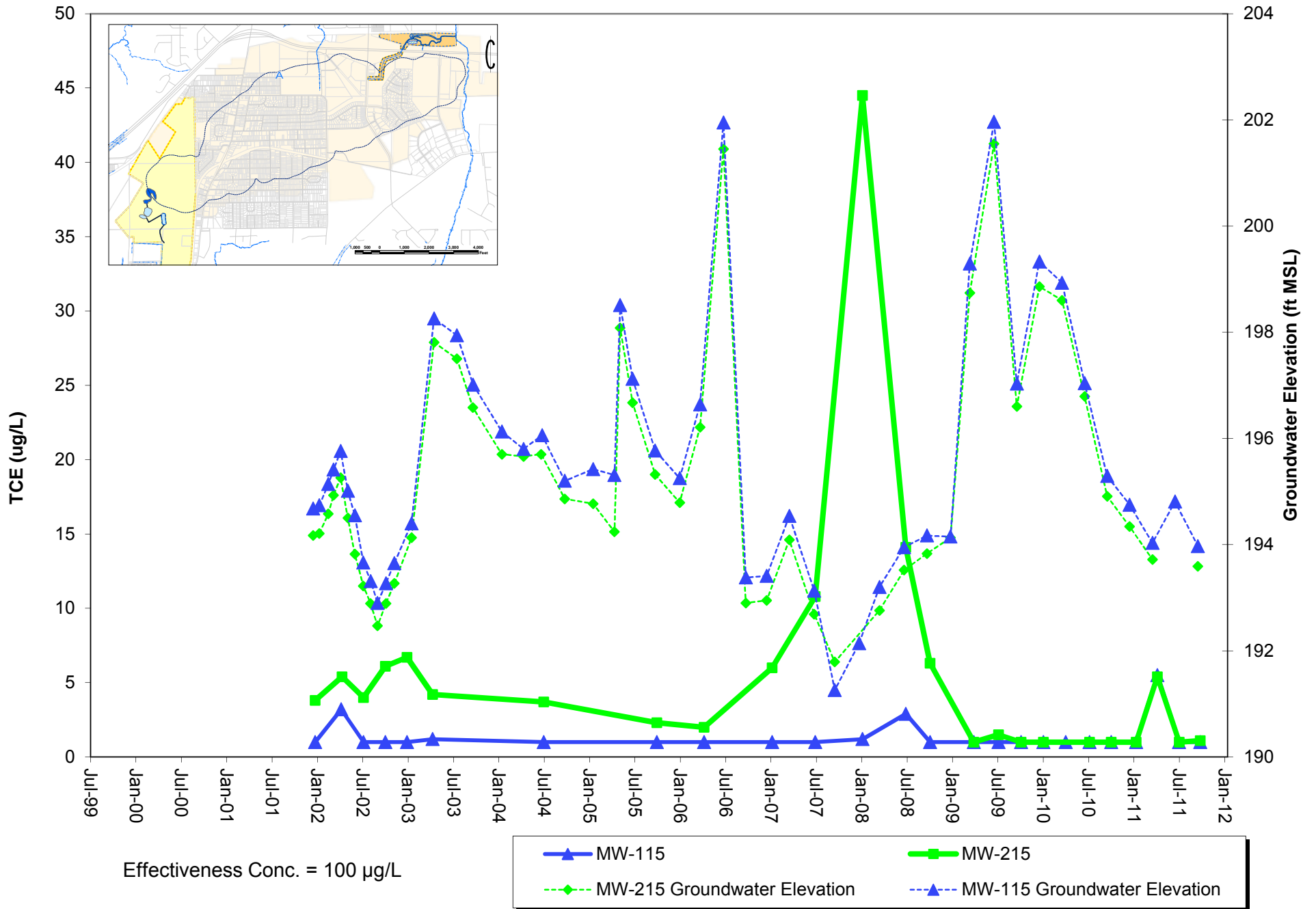
## Intrawell Time Series Plots: MW-111 - MW-211



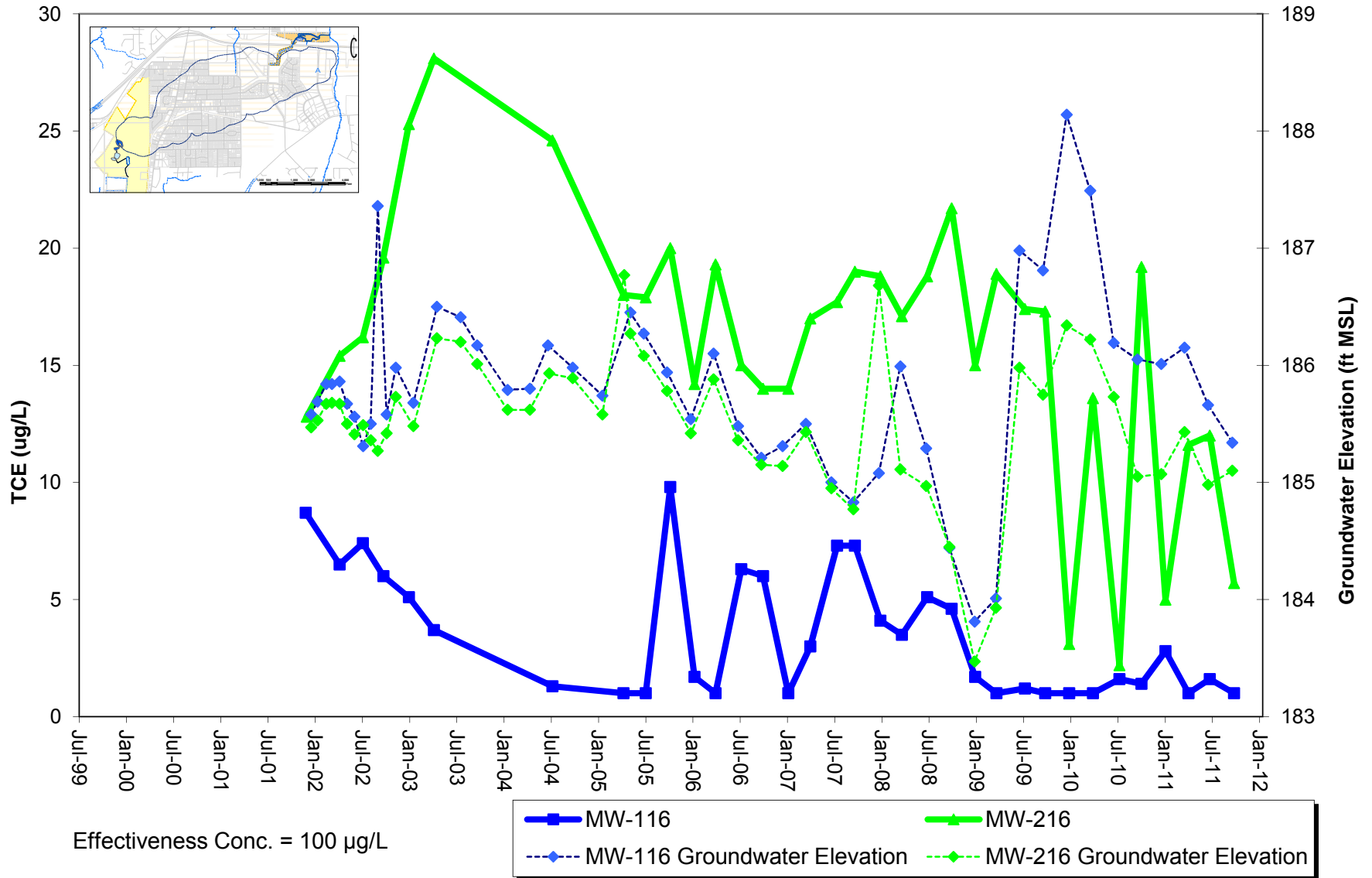
# Intrawell Time Series Plots: MW-213



# Intrawell Time Series Plots: MW-115-MW-215

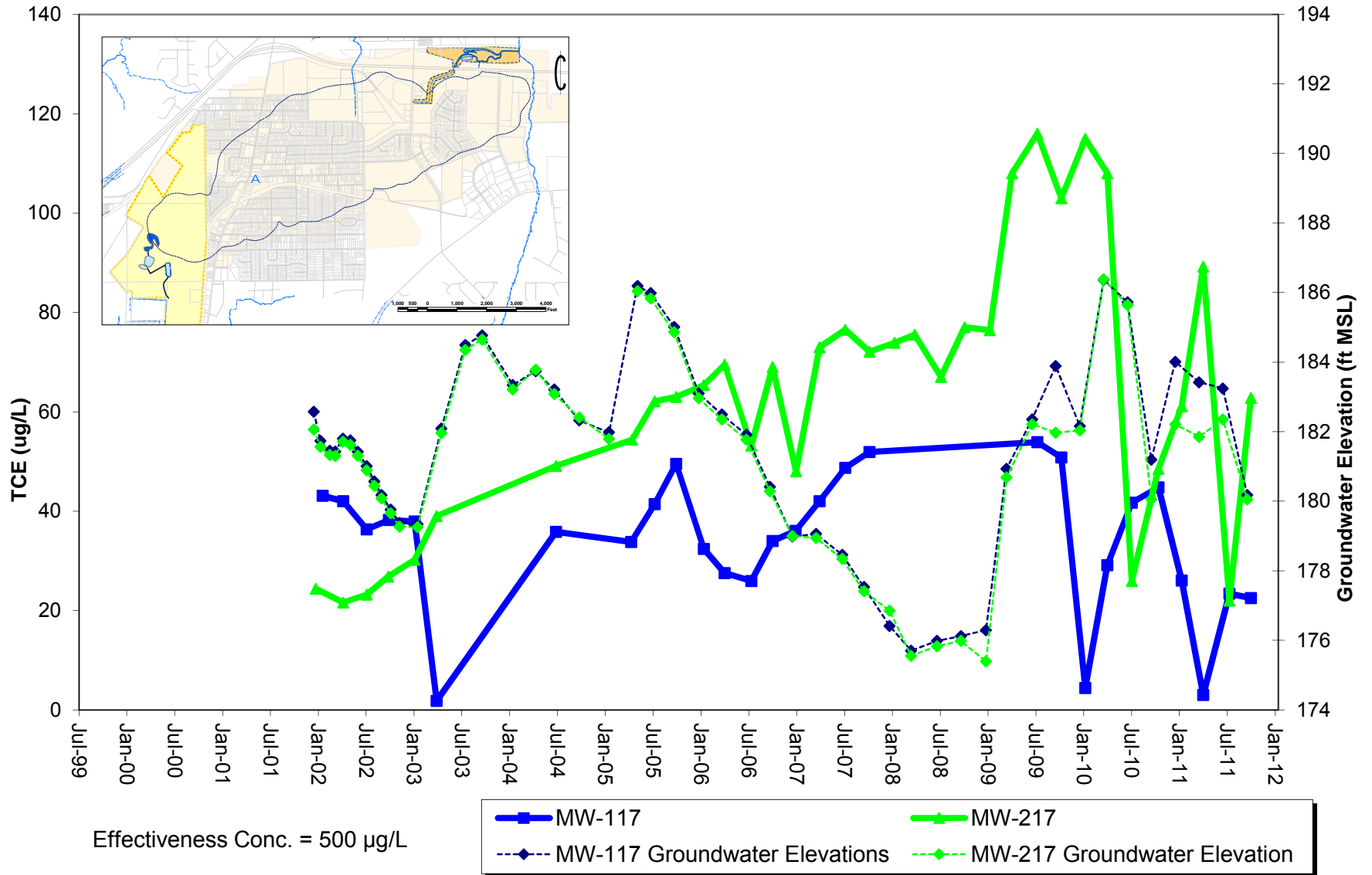


## Intrawell Time Series Plots: MW-116 - MW-216

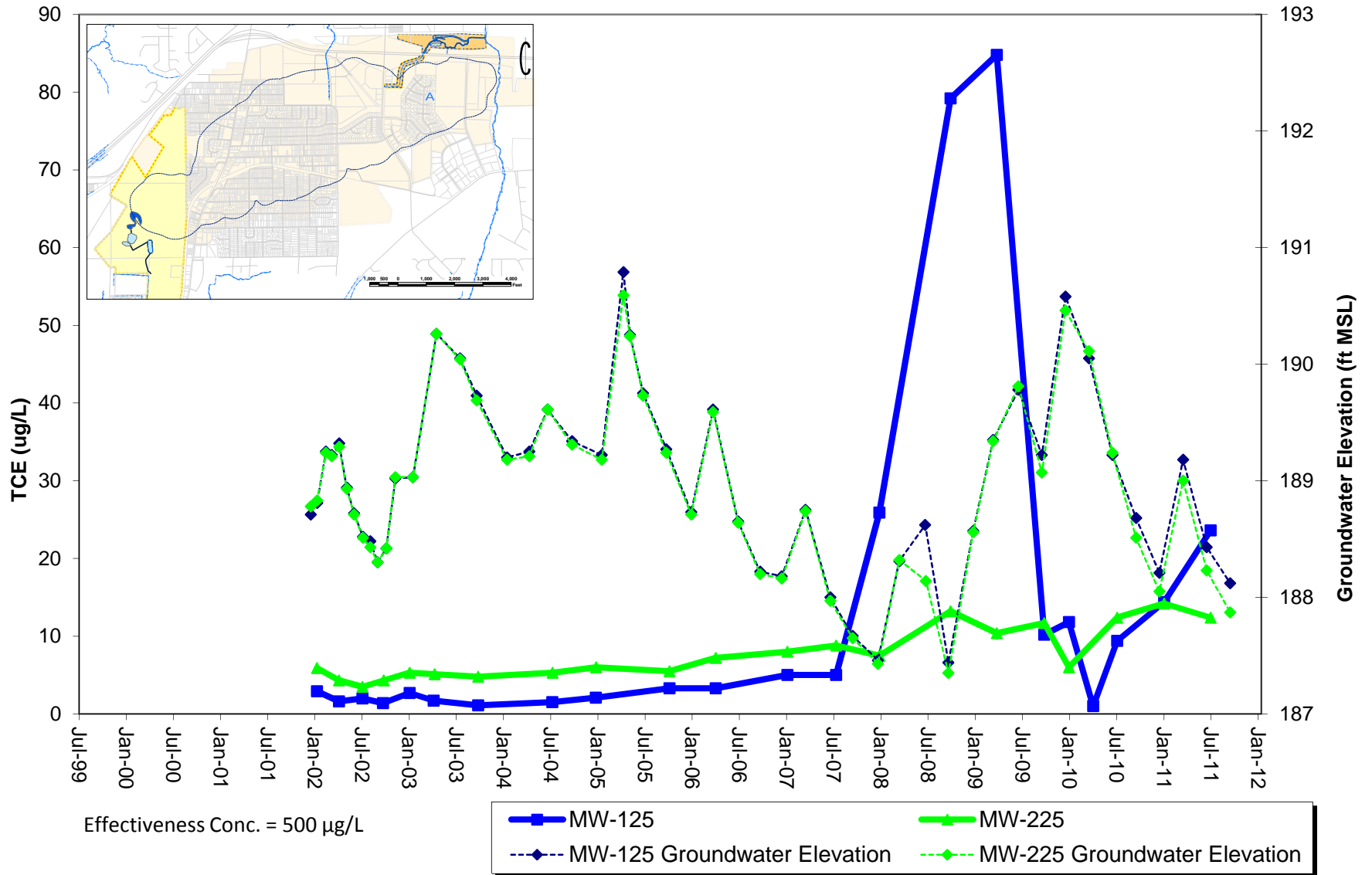




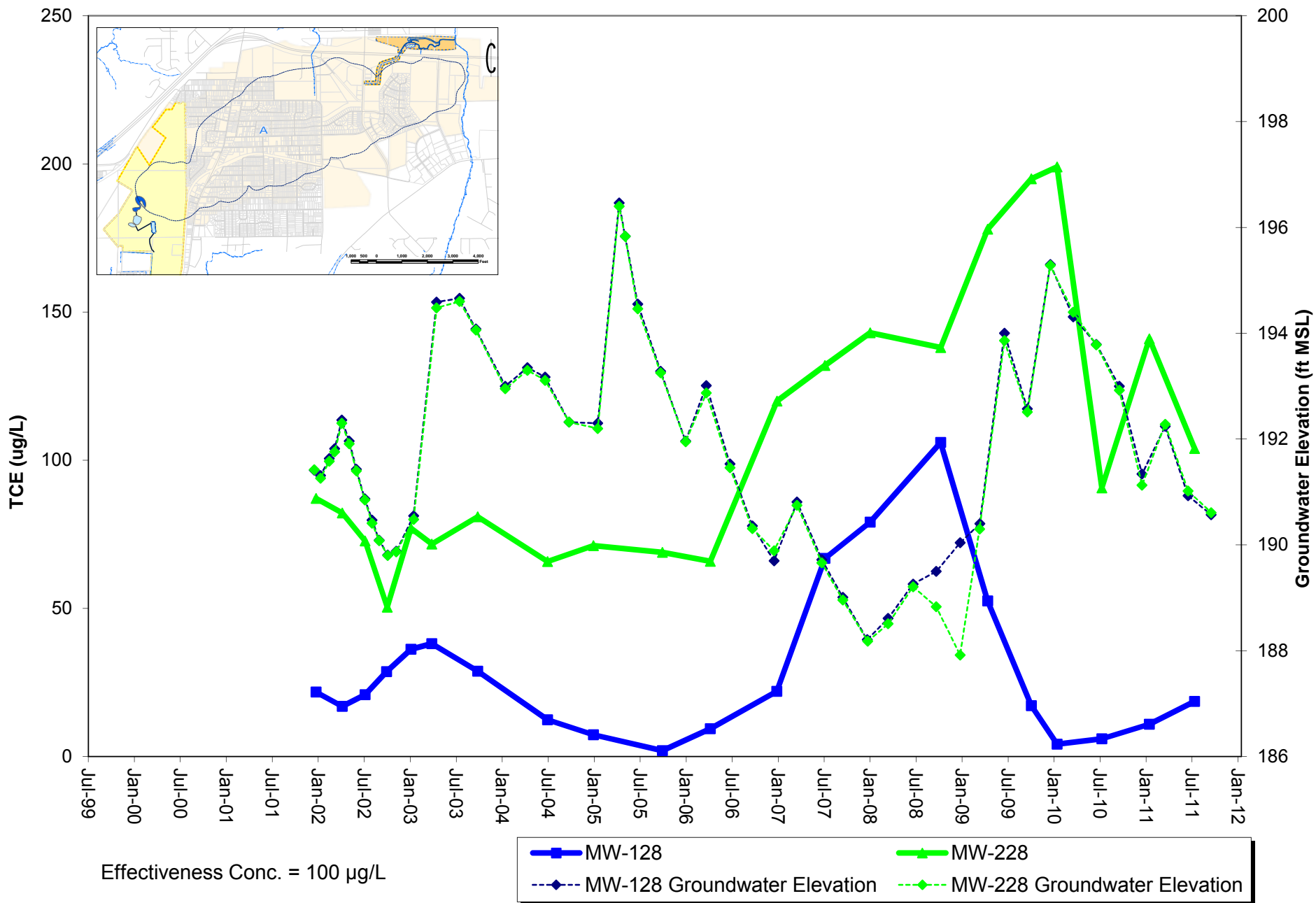
## Intrawell Time Series Plots: MW-117 - MW-217



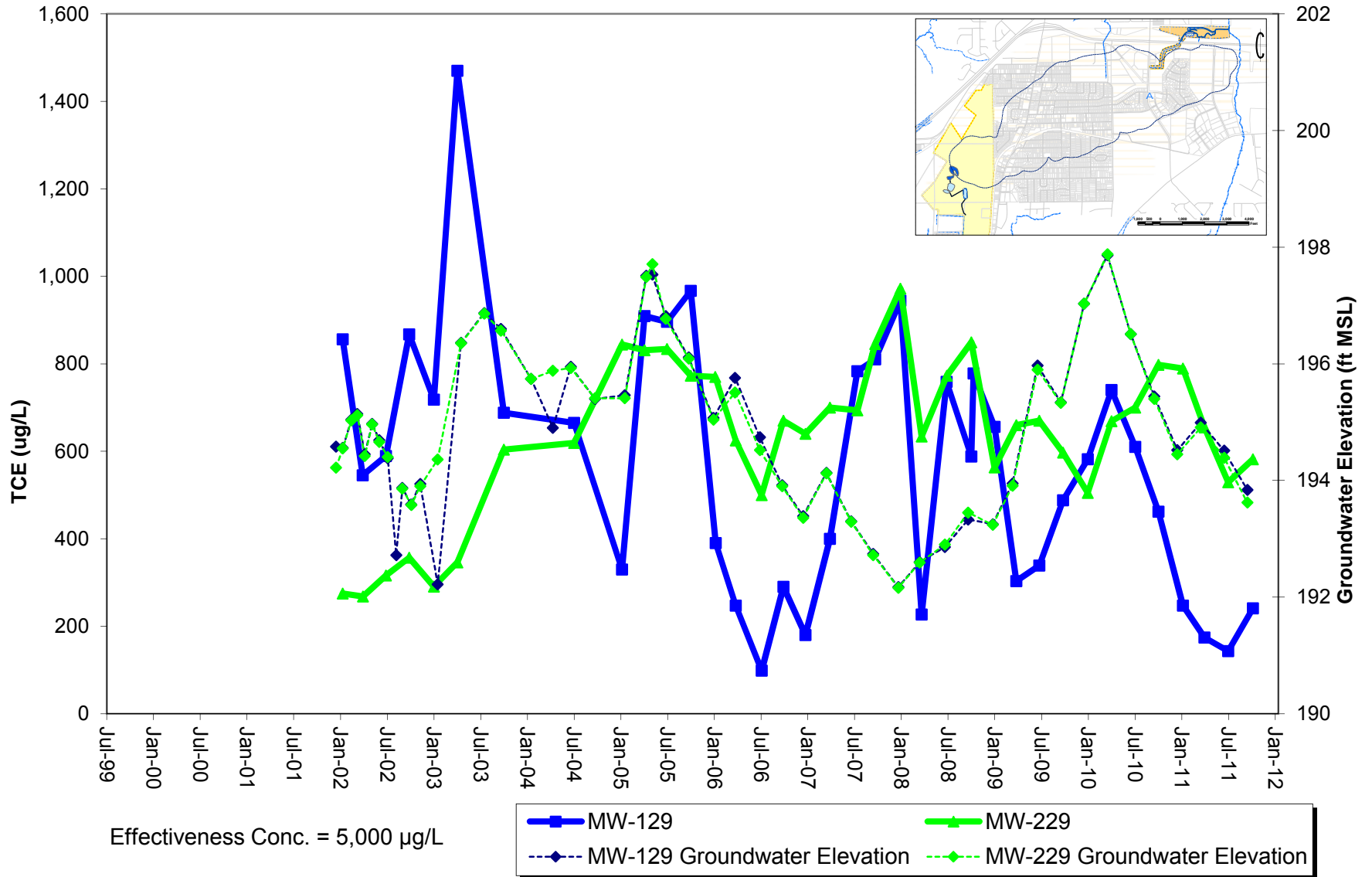
# Intrawell Time Series Plots: MW-125 - MW-225



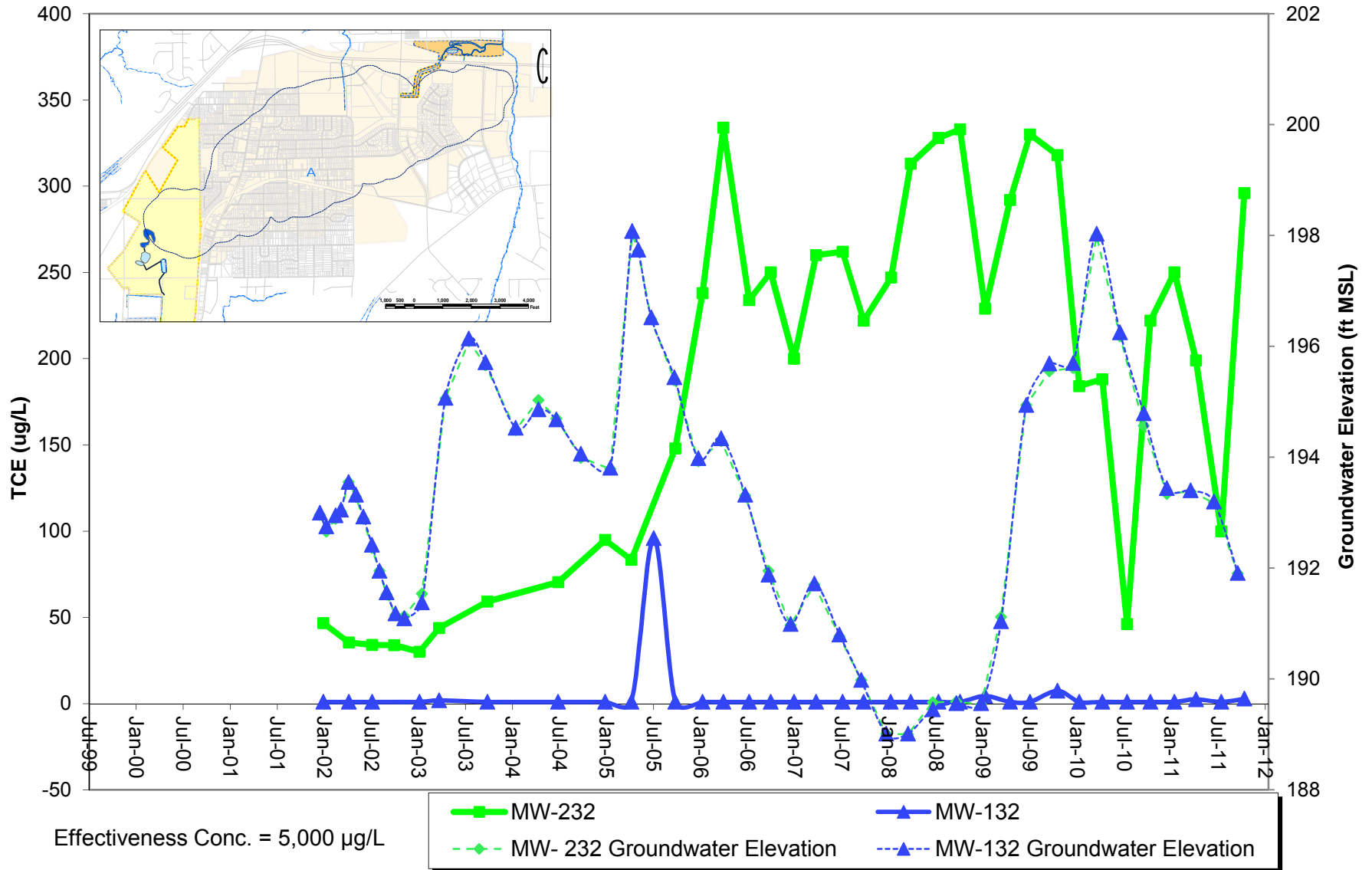
# Intrawell Time Series Plots: MW-128 - MW-228



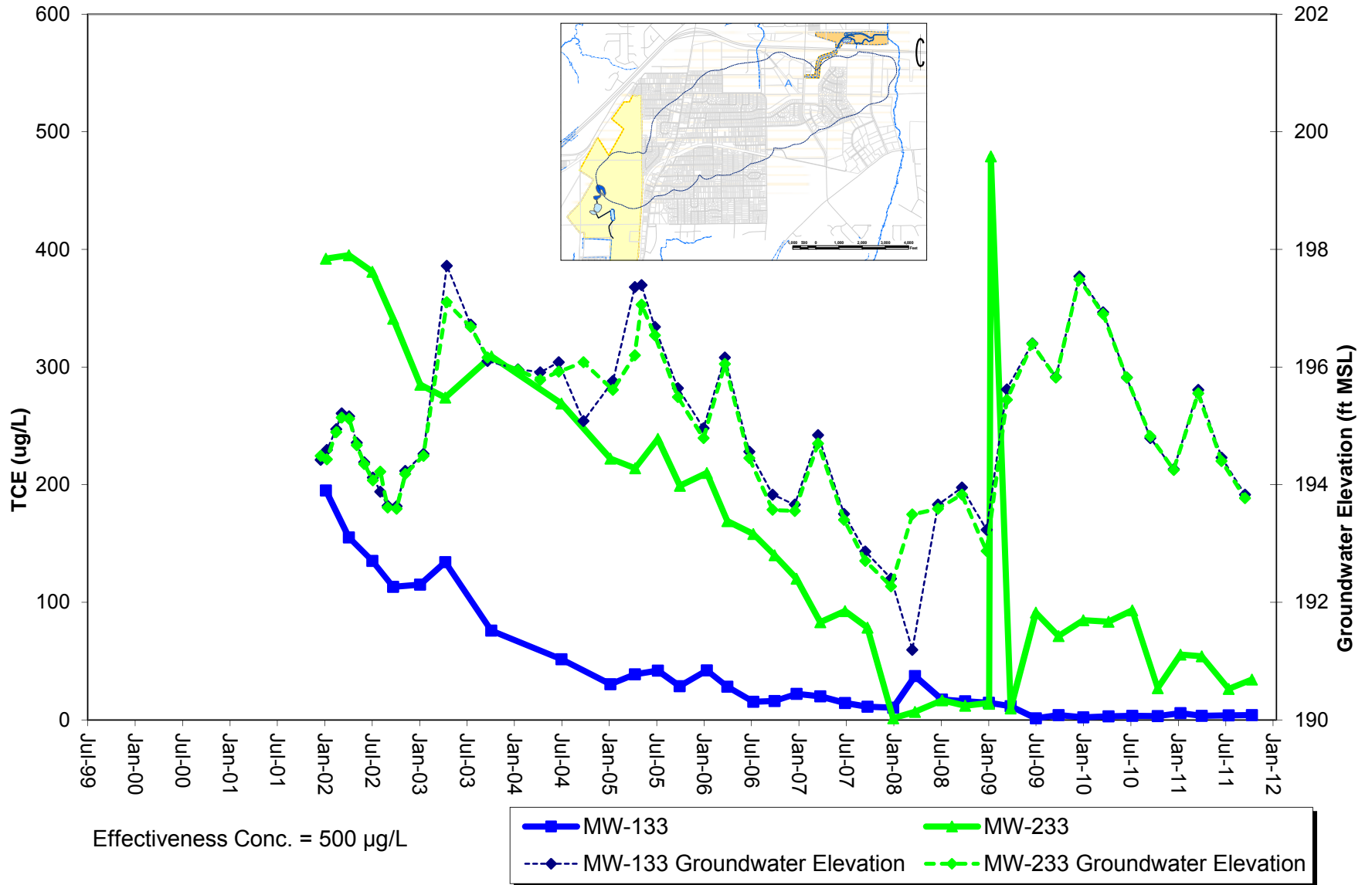
# Intrawell Time Series Plots: MW-129 - MW-229



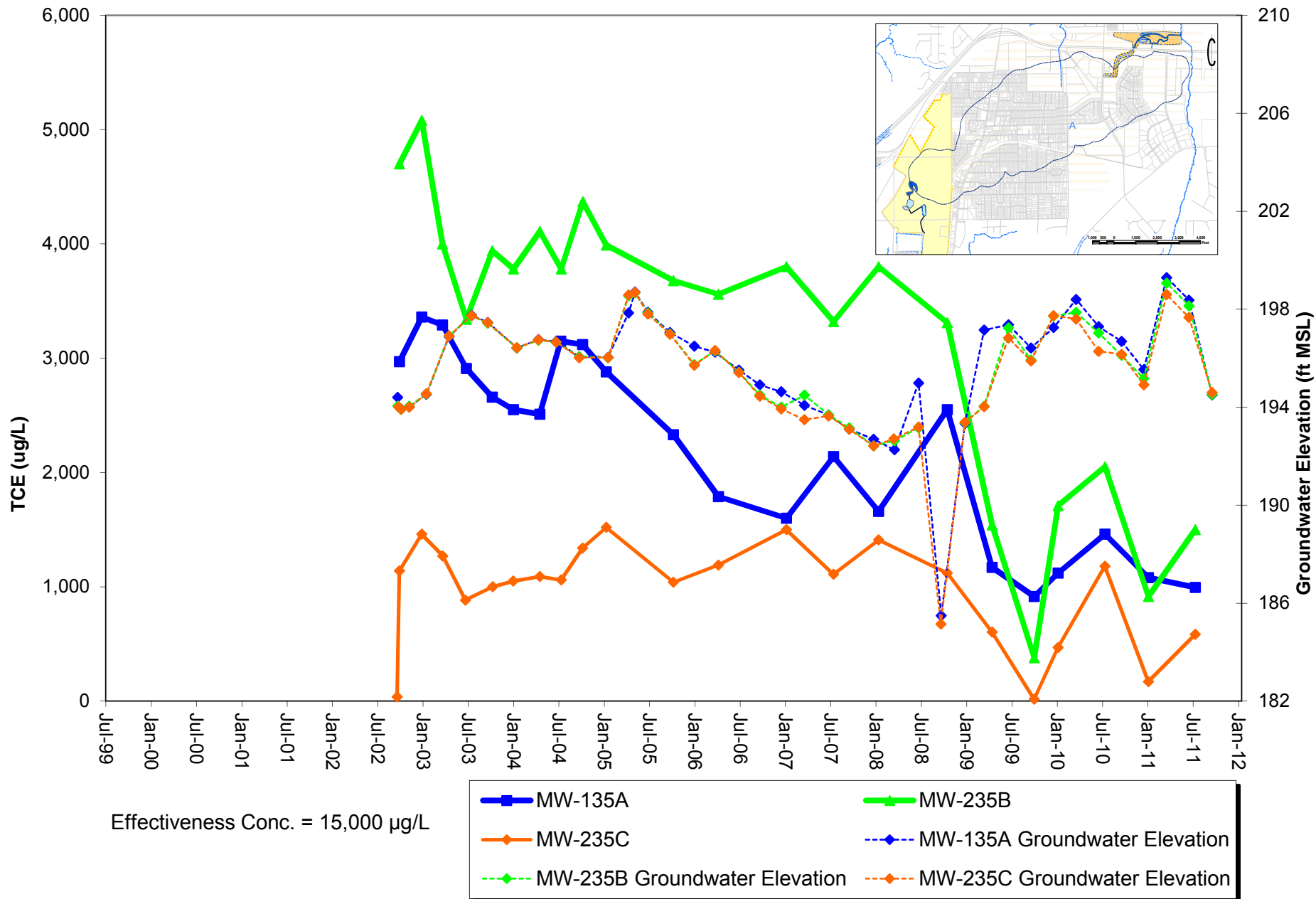
## Intrawell Time Series Plots: MW-132-MW-232



# Intrawell Time Series Plots: MW-133 - MW-233

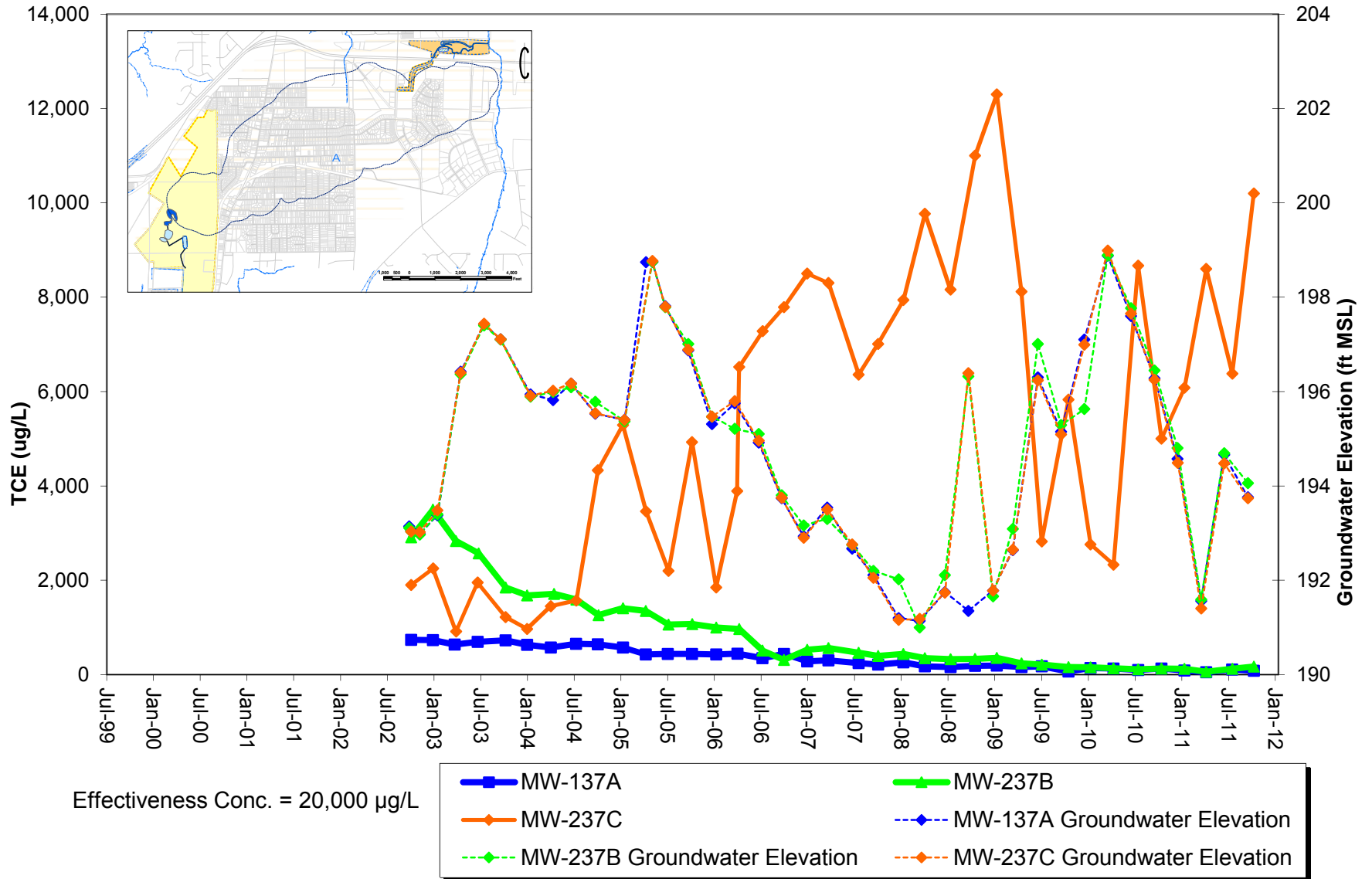


# Intrawell Time Series Plots: MW-135A - MW-235C

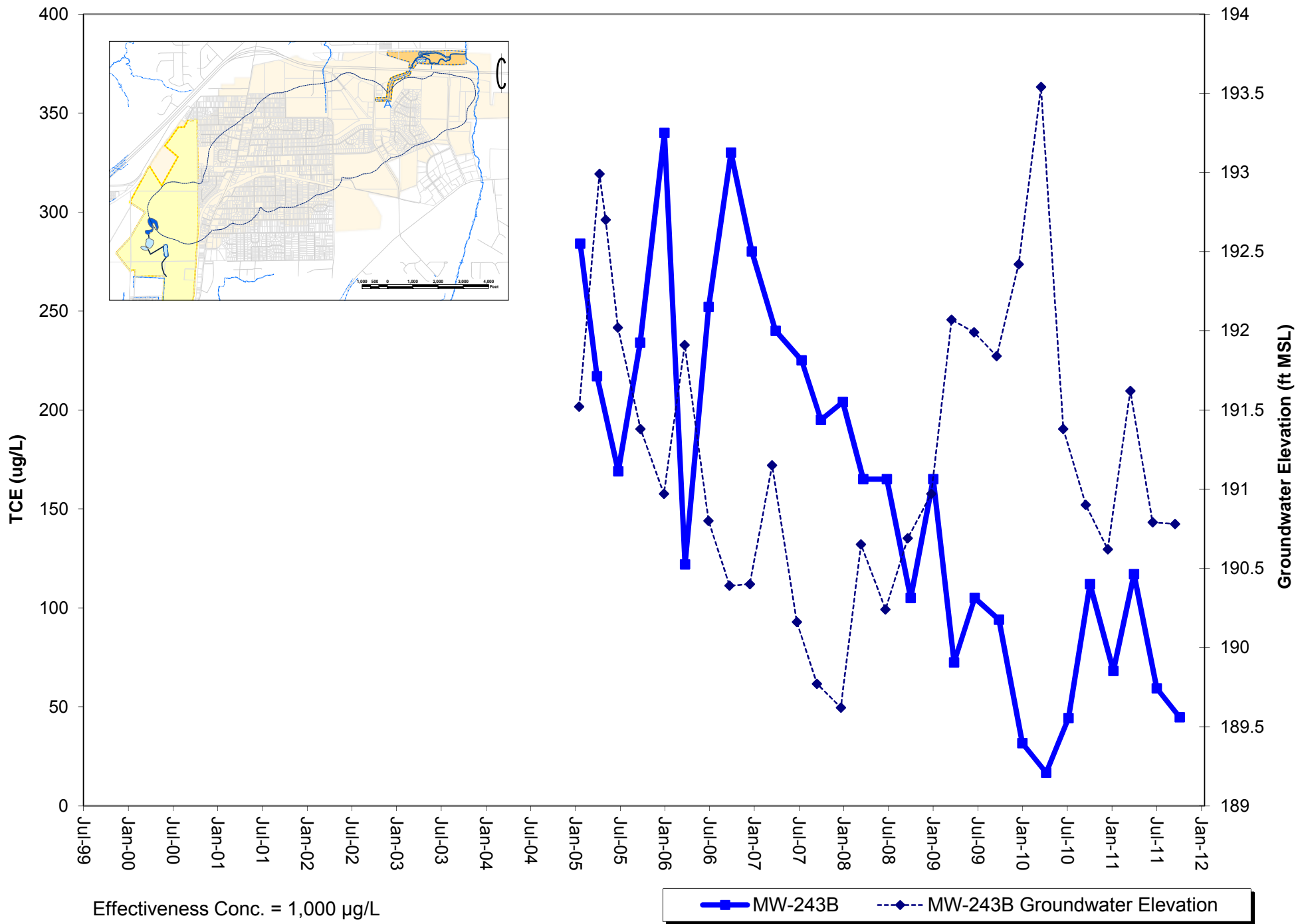




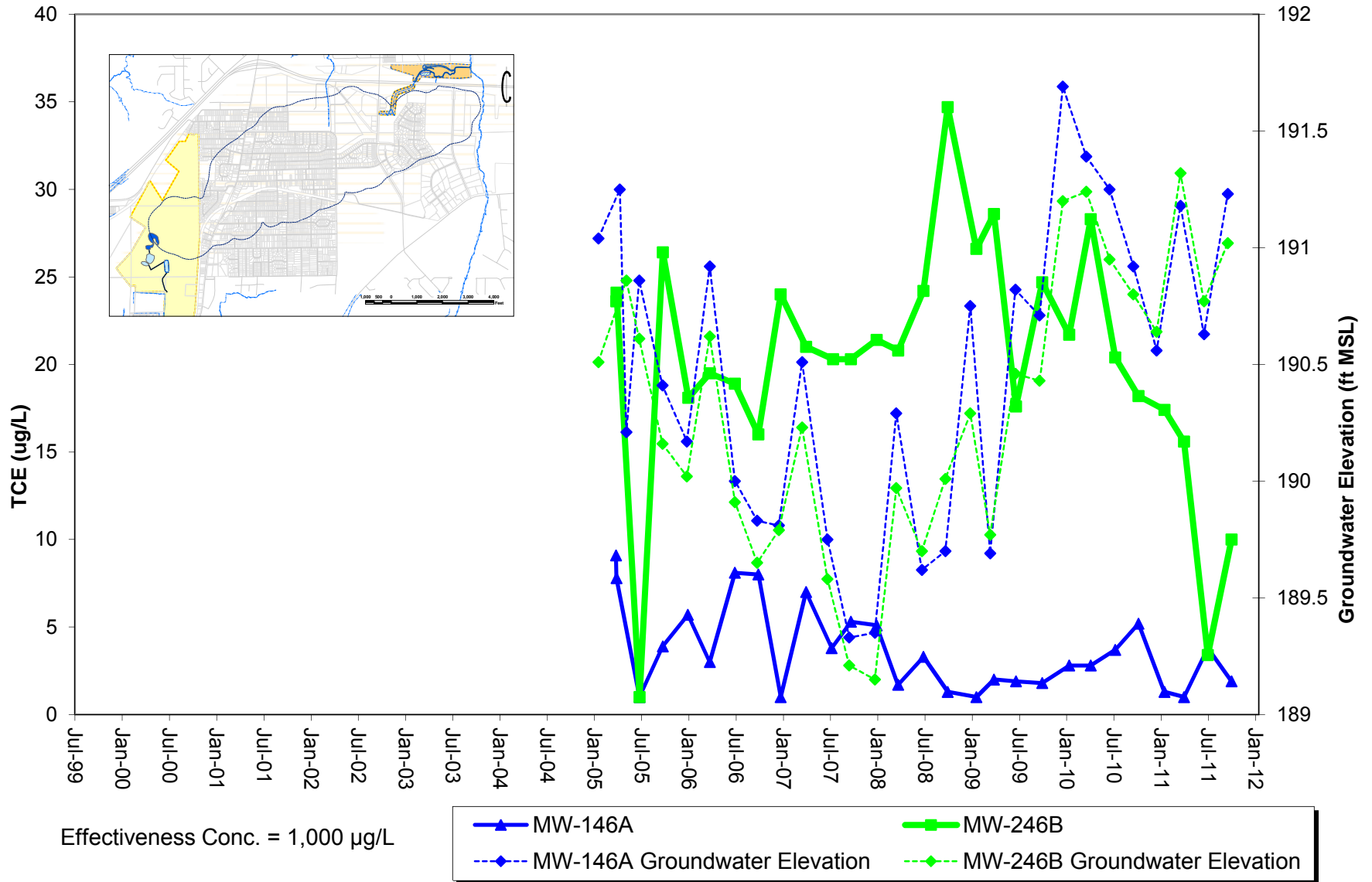
## Intrawell Time Series Plots: MW-137 - MW-237



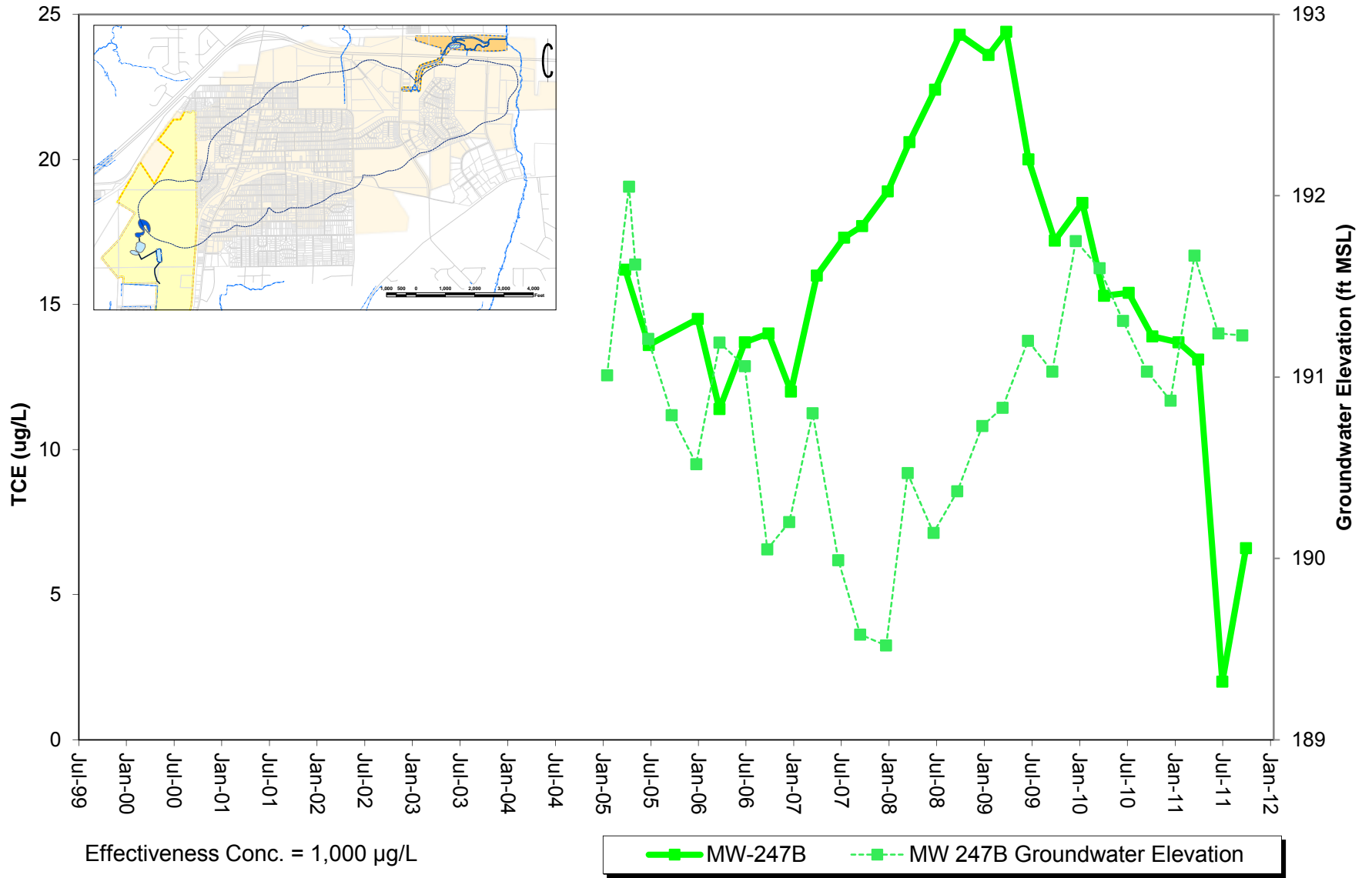
# Intrawell Time Series Plots: MW-243B



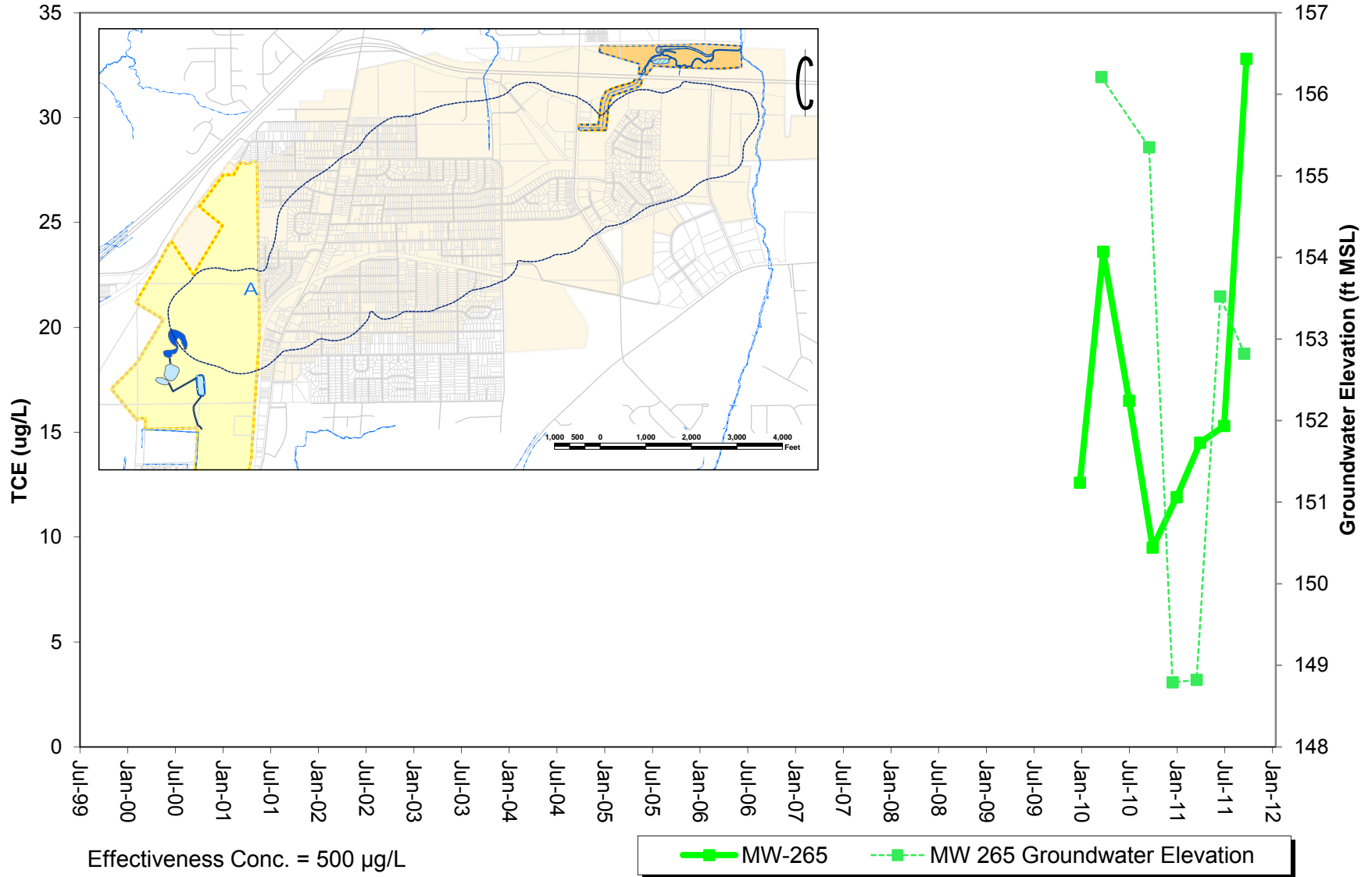
## Intrawell Time Series Plots: MW-146A - MW-246B



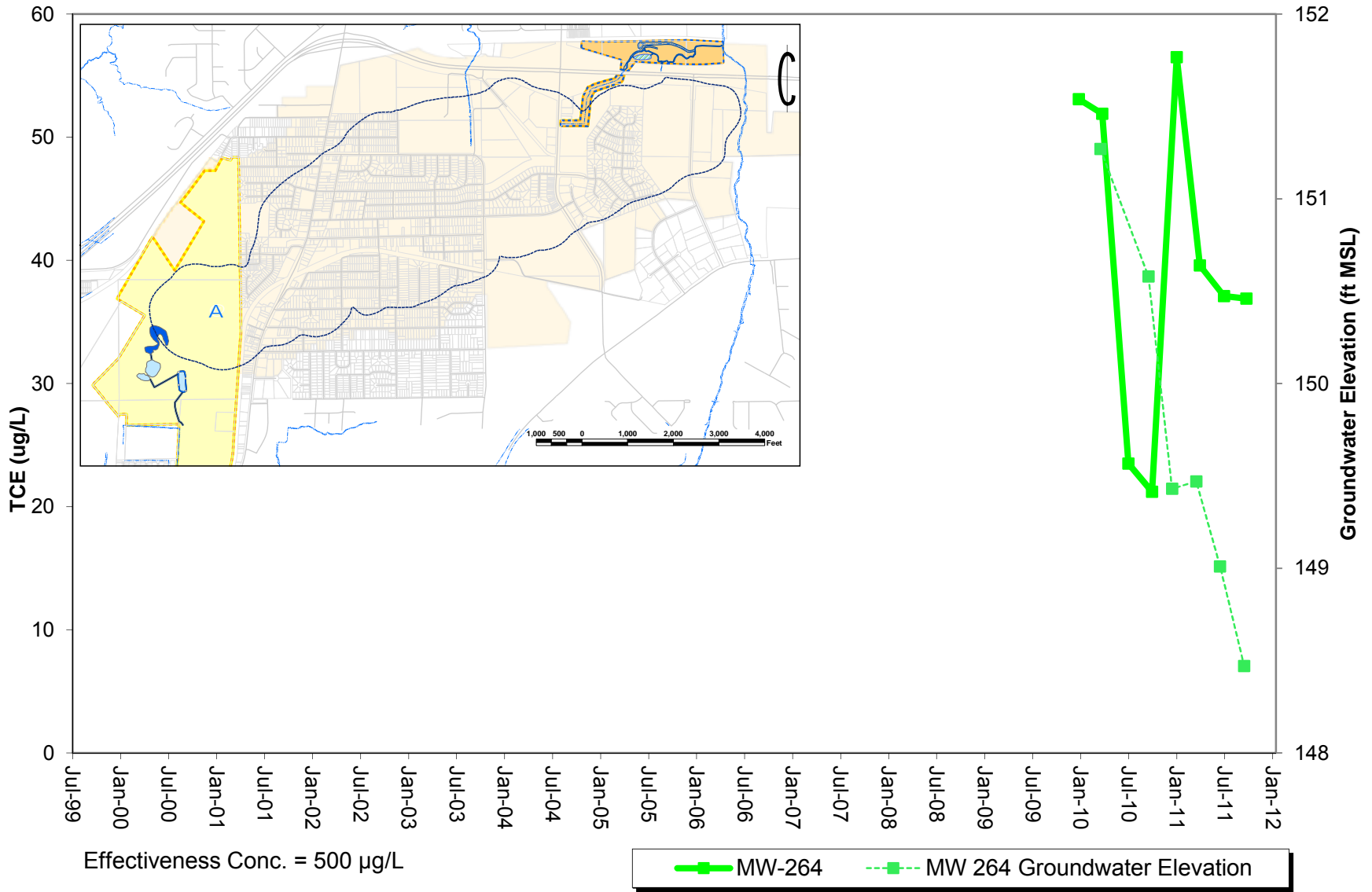
# Intrawell Time Series Plots: MW-247B



# Intrawell Time Series Plots: MW-265



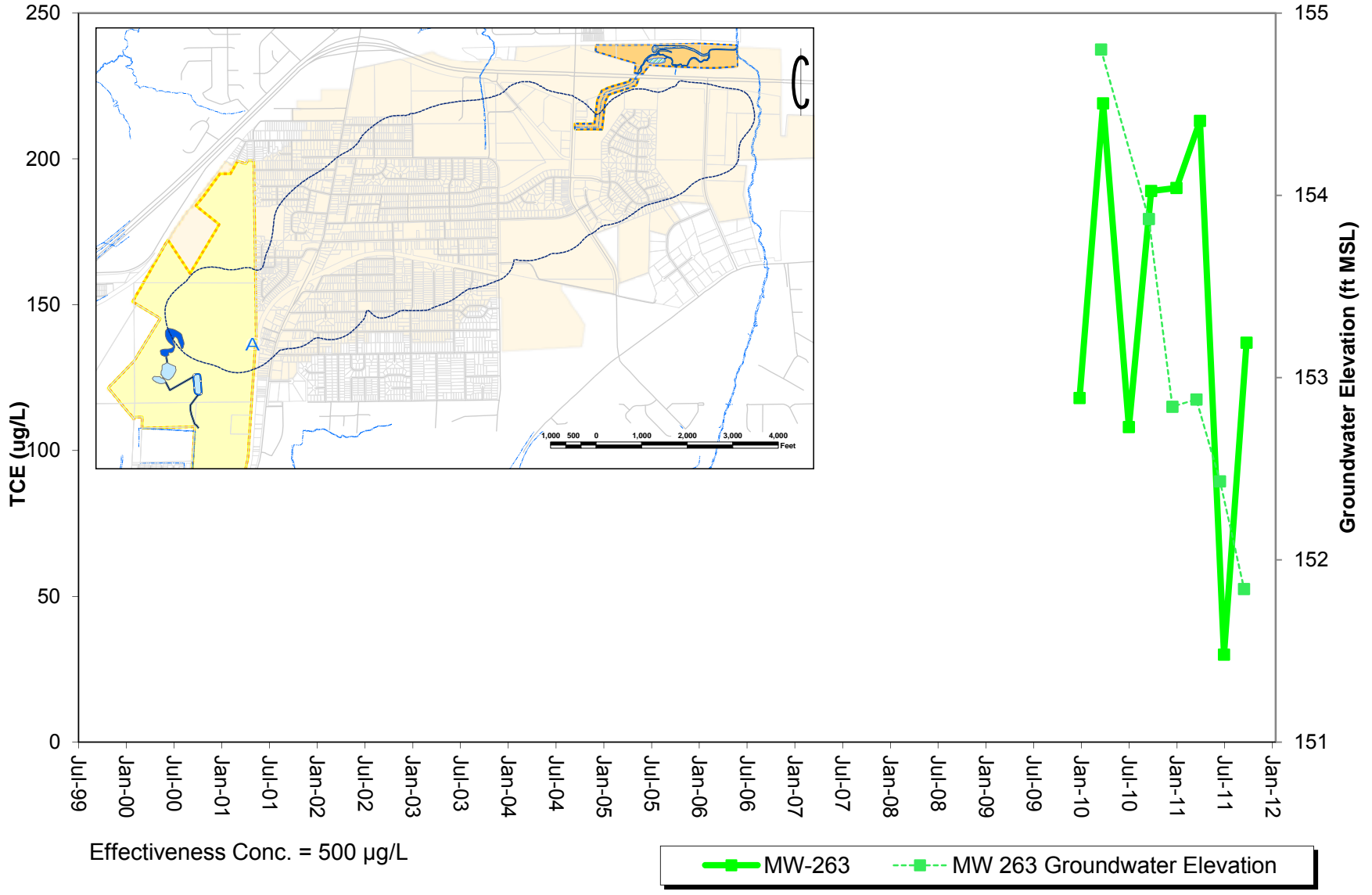
# Intrawell Time Series Plots: MW-264



Effectiveness Conc. = 500  $\mu\text{g/L}$

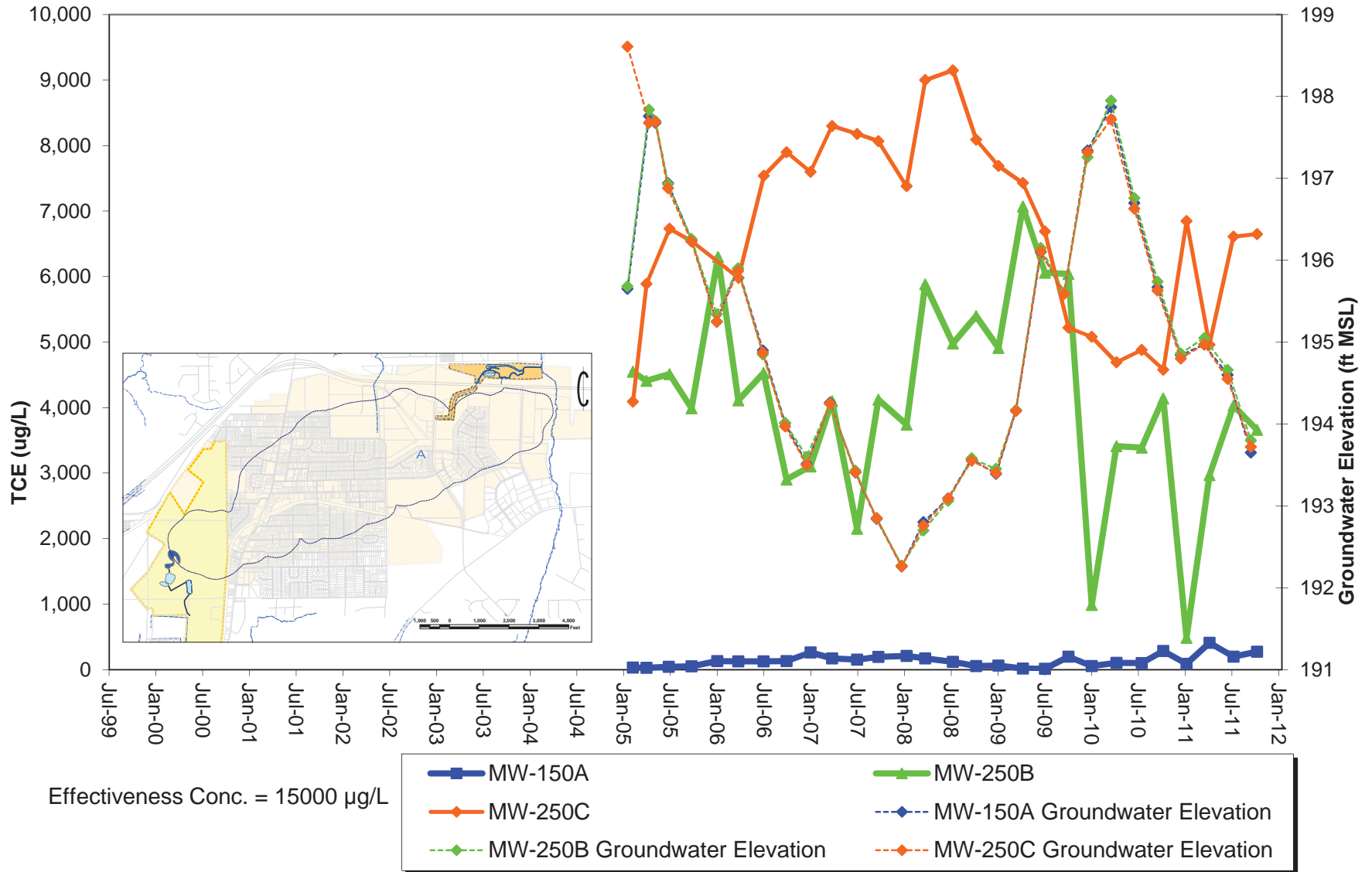


# Intrawell Time Series Plots: MW-263

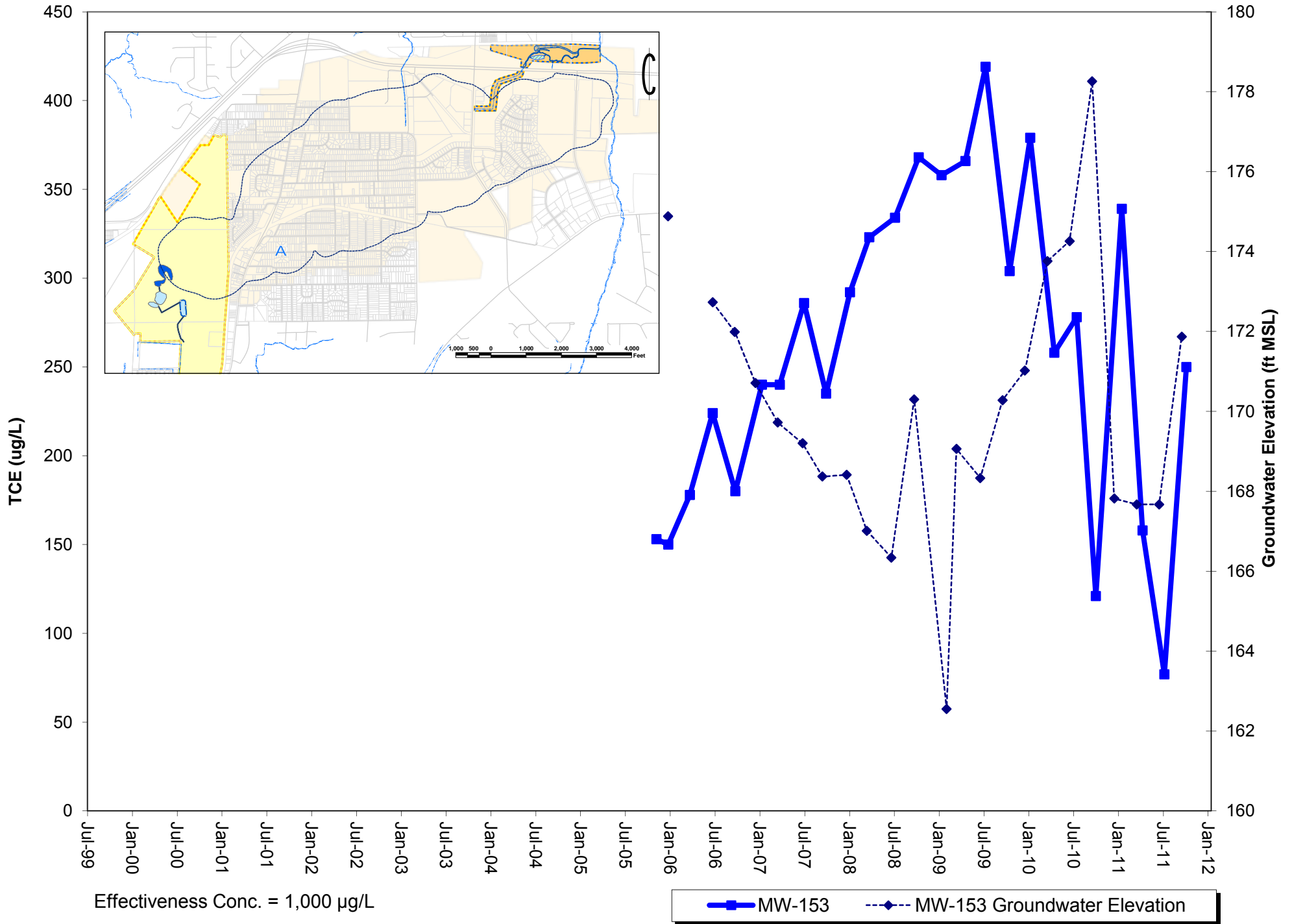




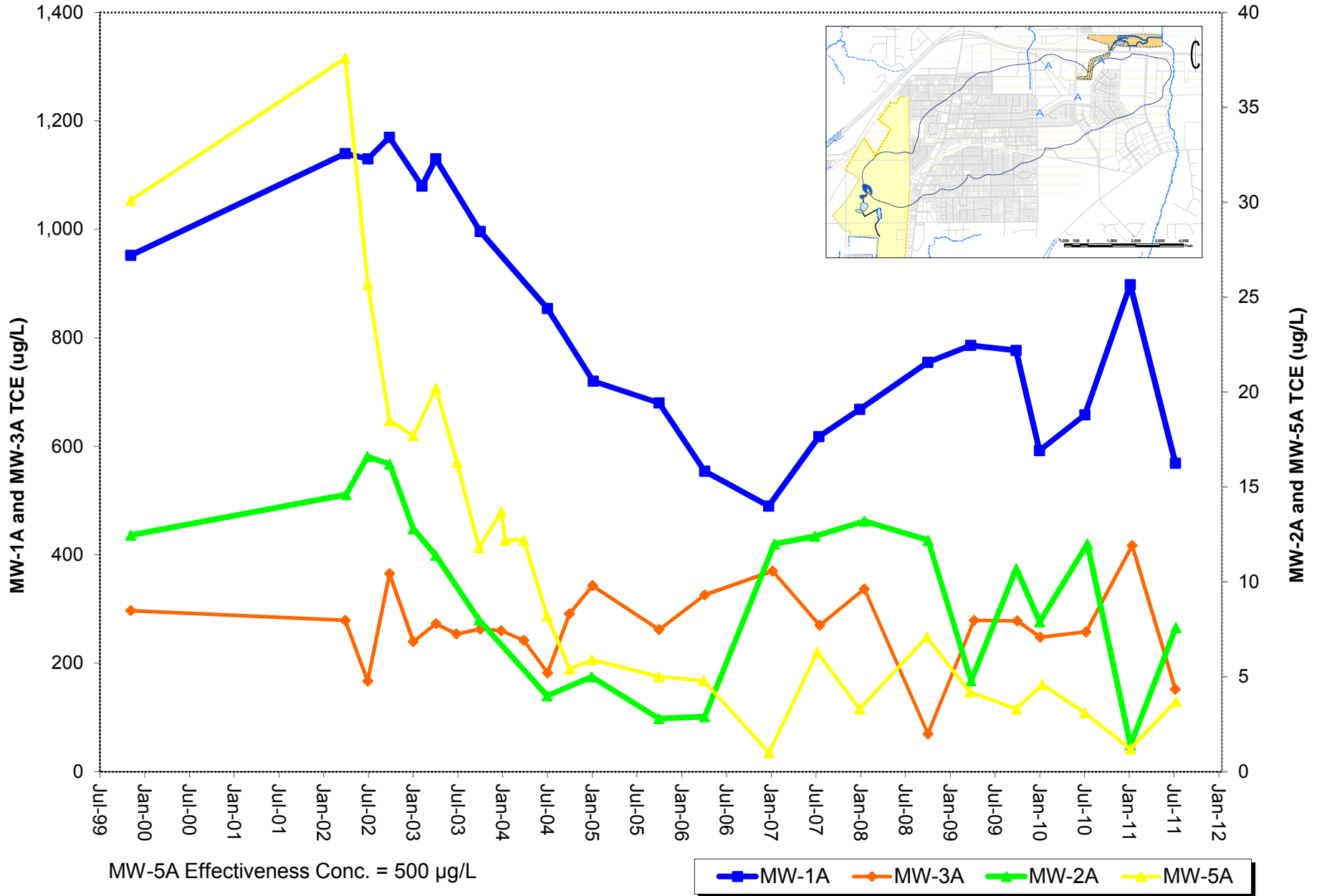
## Intrawell Time Series Plots MW-150A - MW-250C



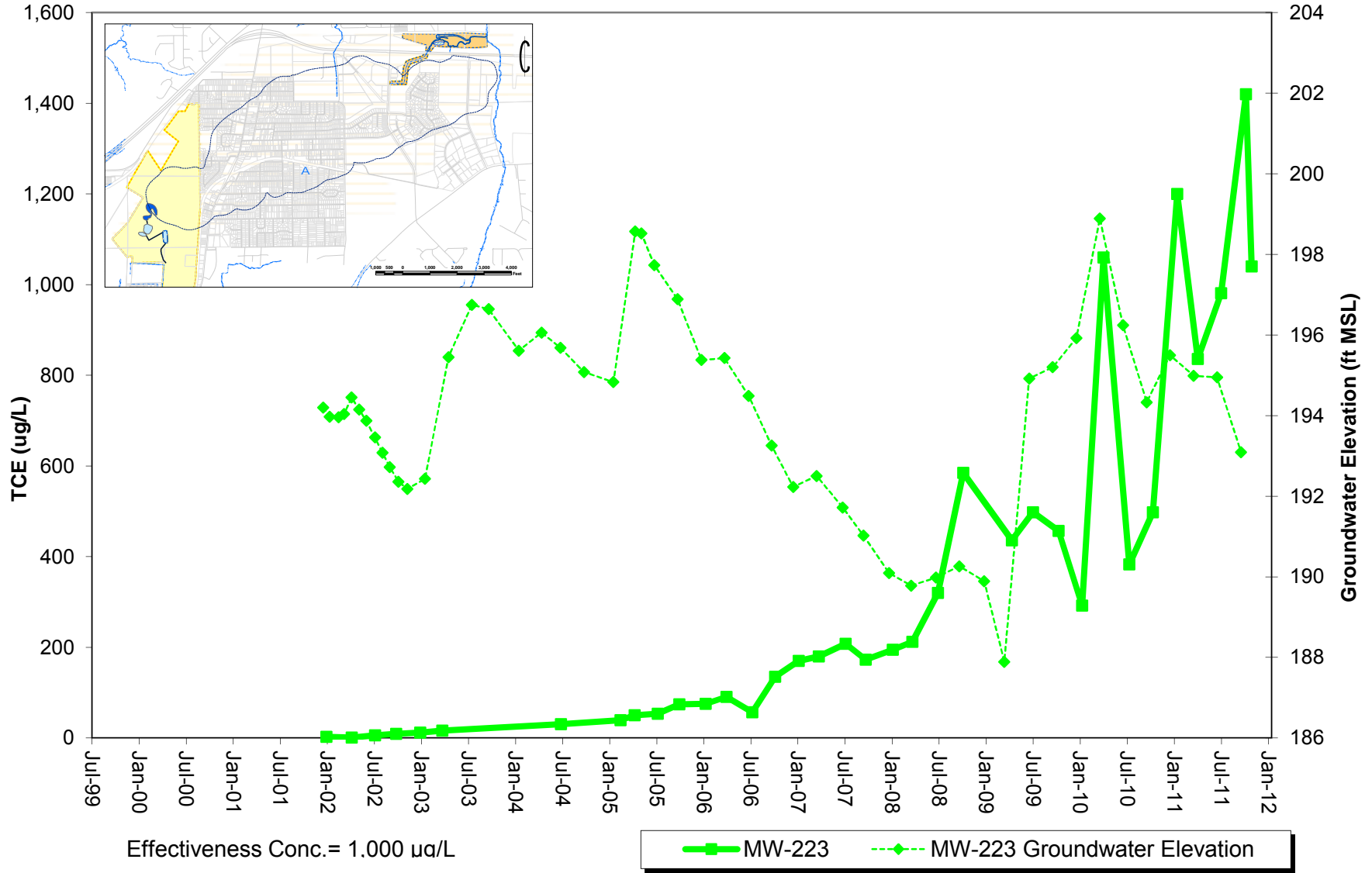
# Intrawell Time Series Plots: MW-153



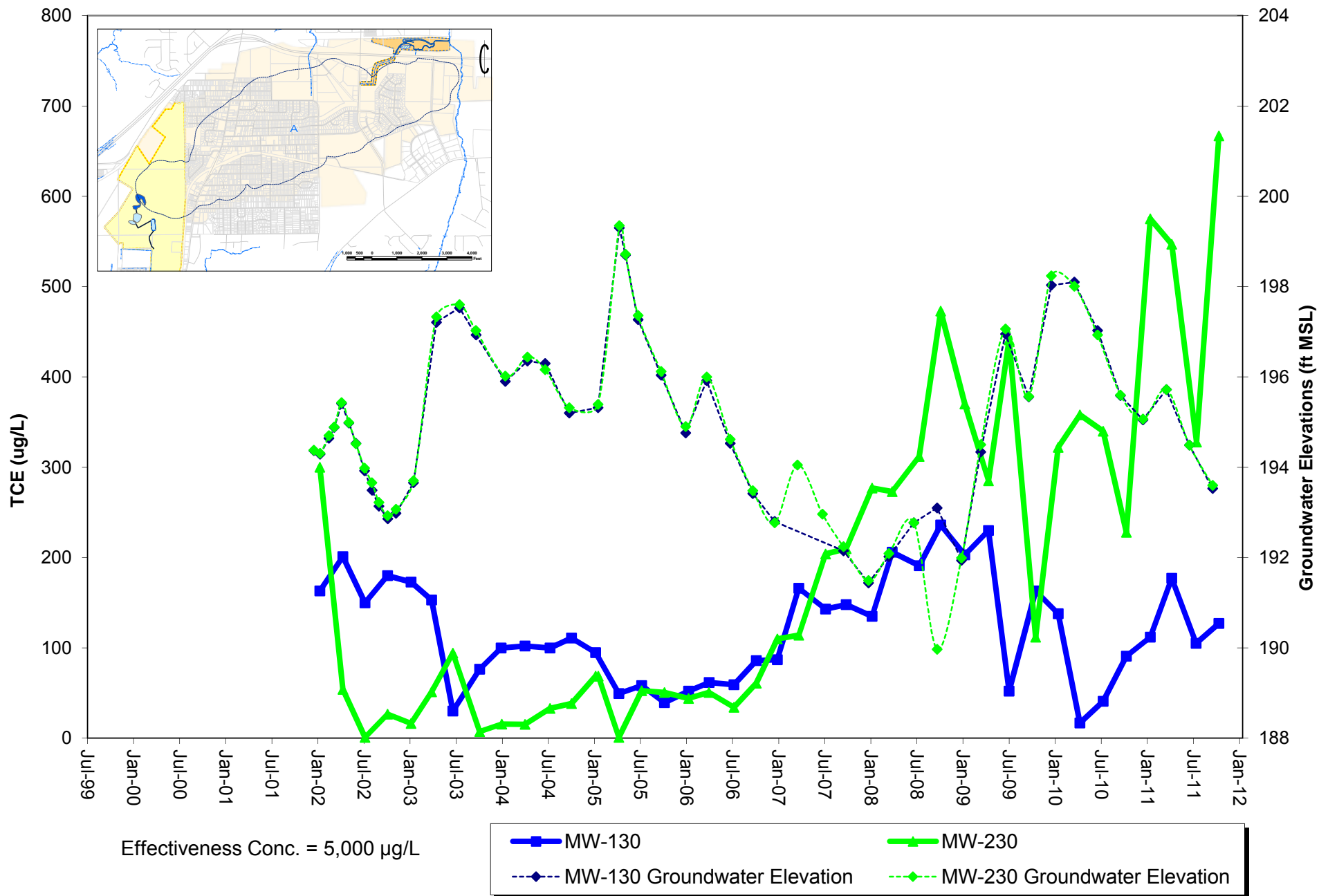
# Intrawell Time Series Plots: MW-1A - MW-5A



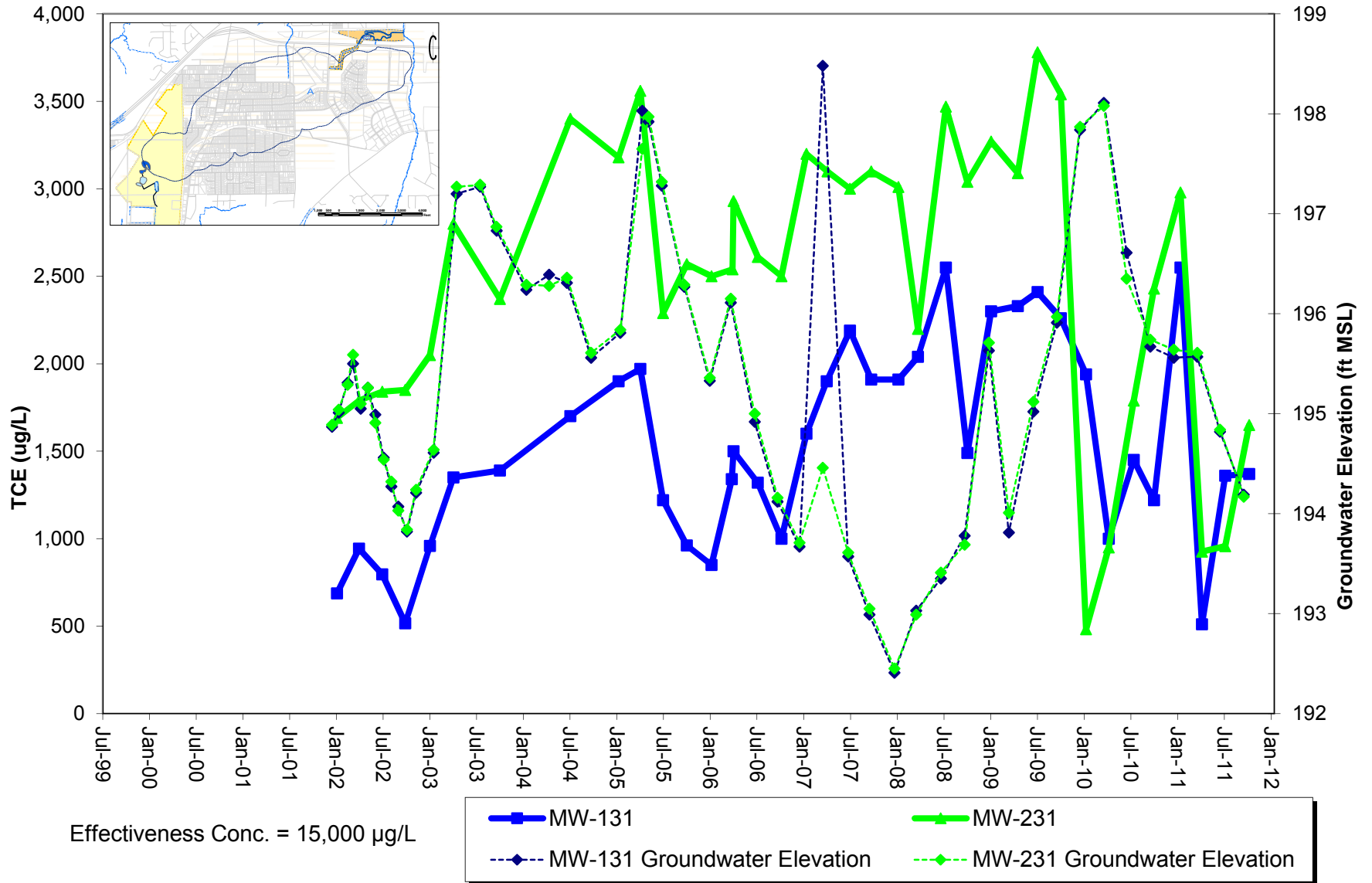
# Intrawell Time Series Plots: MW-223



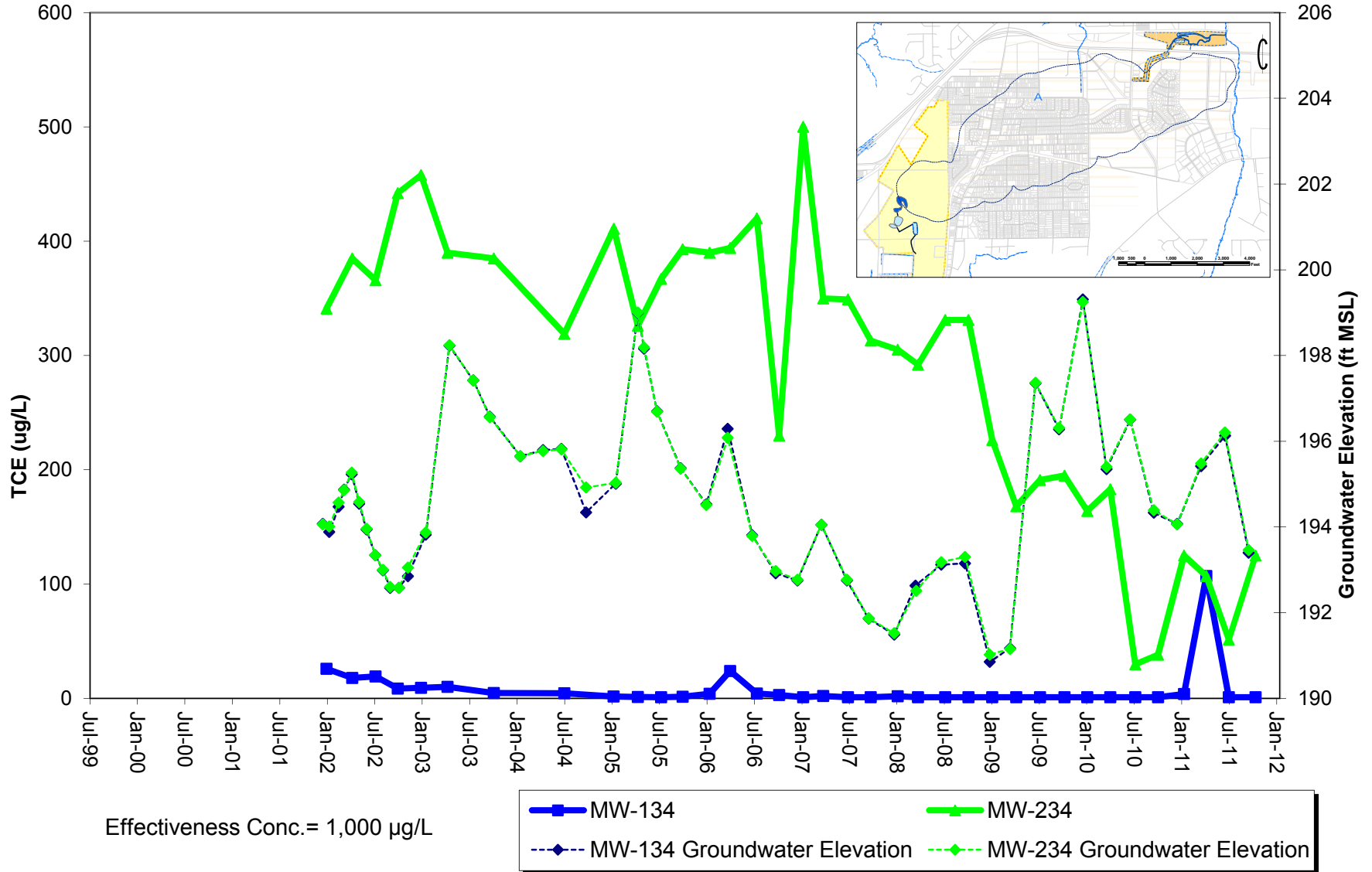
# Intrawell Time Series Plots: MW-130 - MW-230



# Intrawell Time Series Plots: MW-131 - MW-231

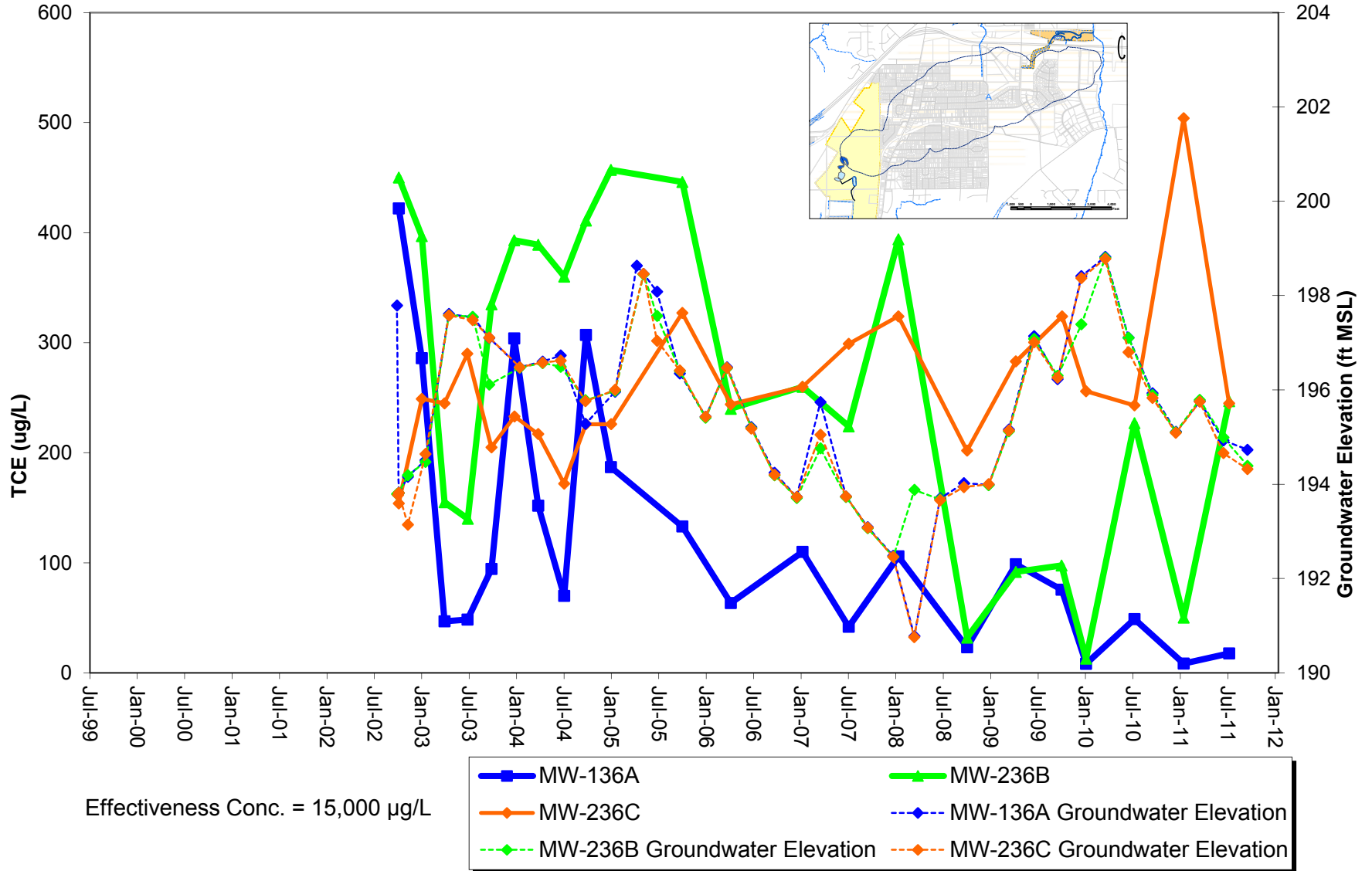


# Intrawell Time Series Plots: MW-134 - MW-234

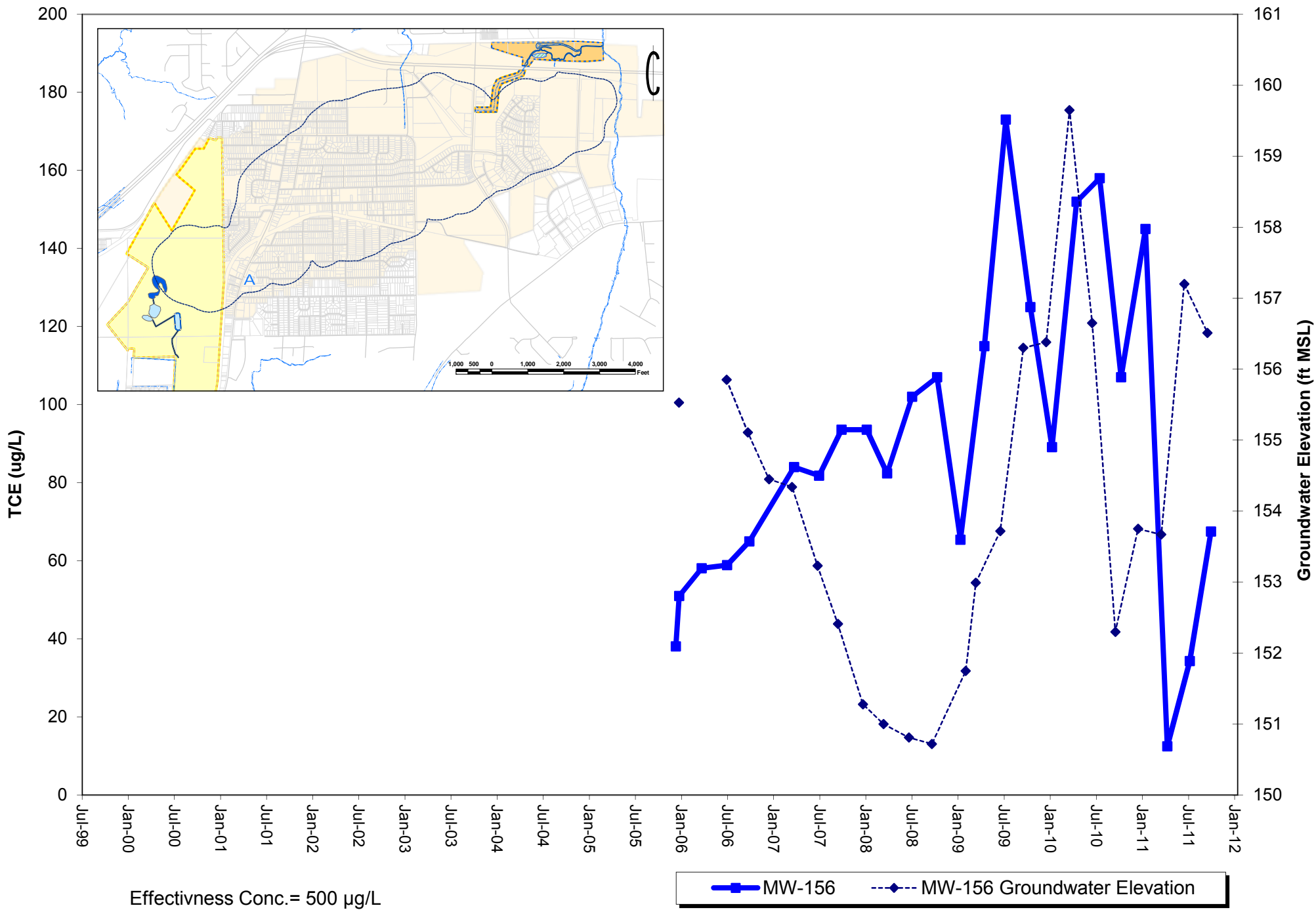




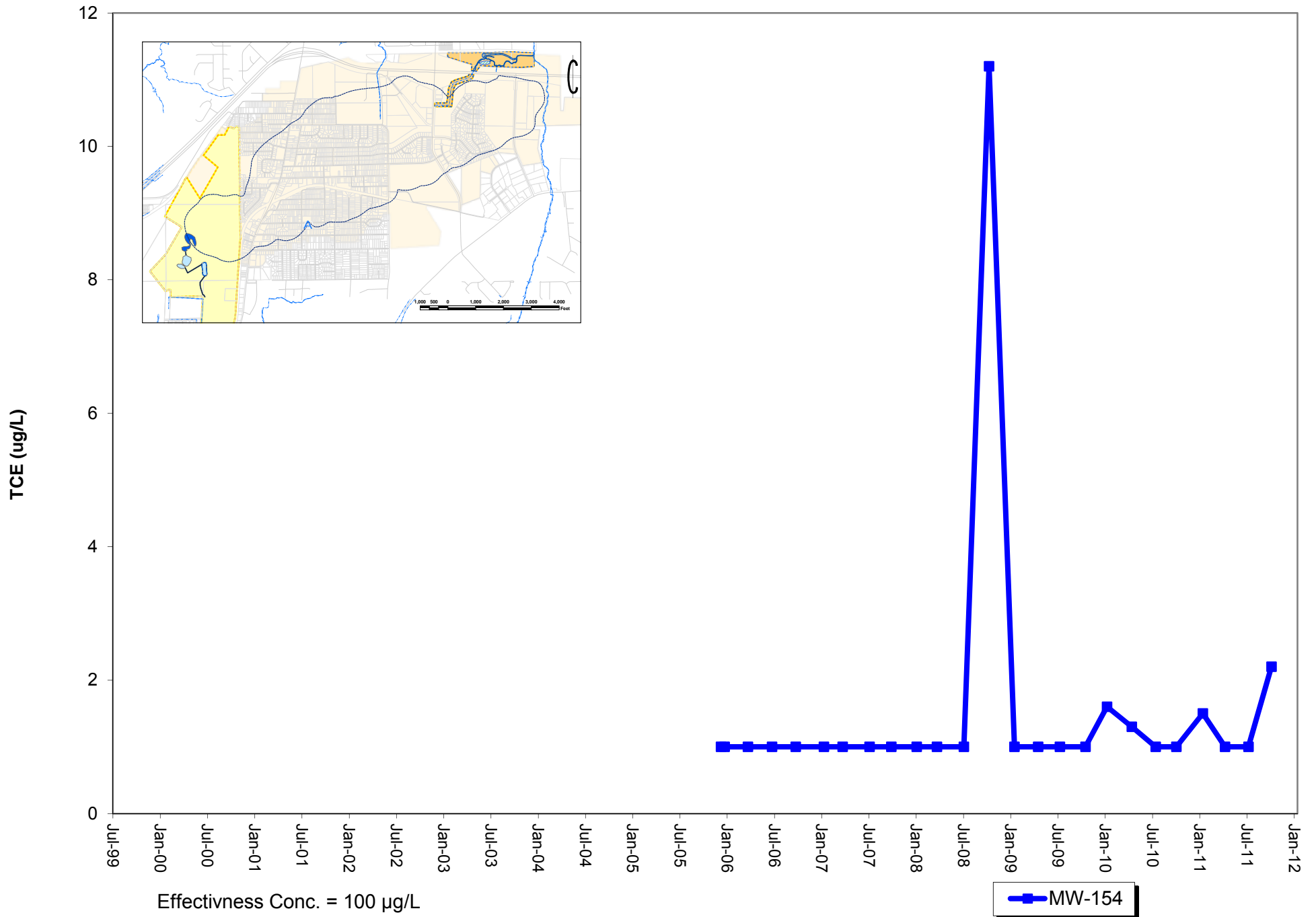
# Intrawell Time Series Plots: MW-136A - MW-236C



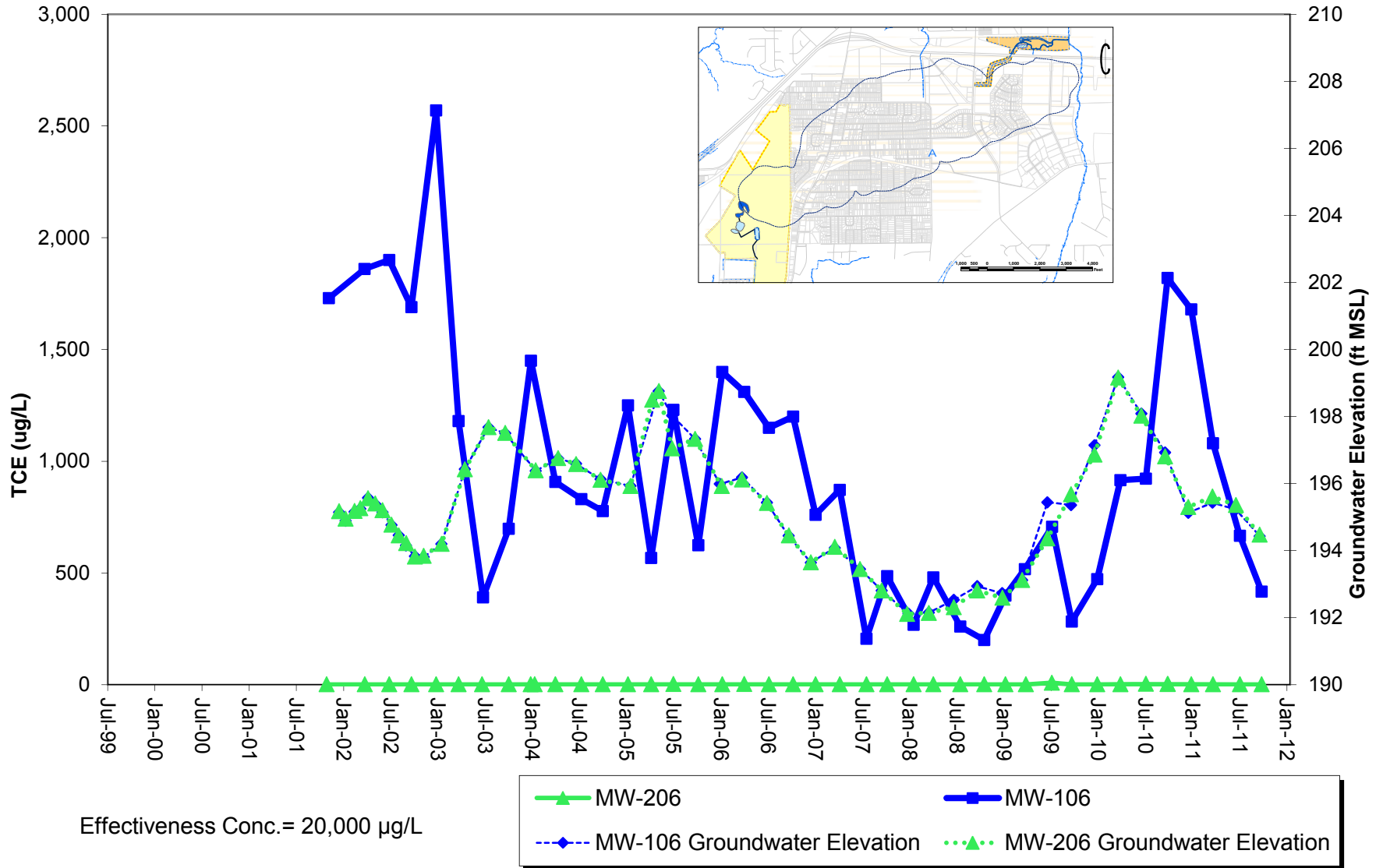
# Intrawell Time Series Plots: MW-156



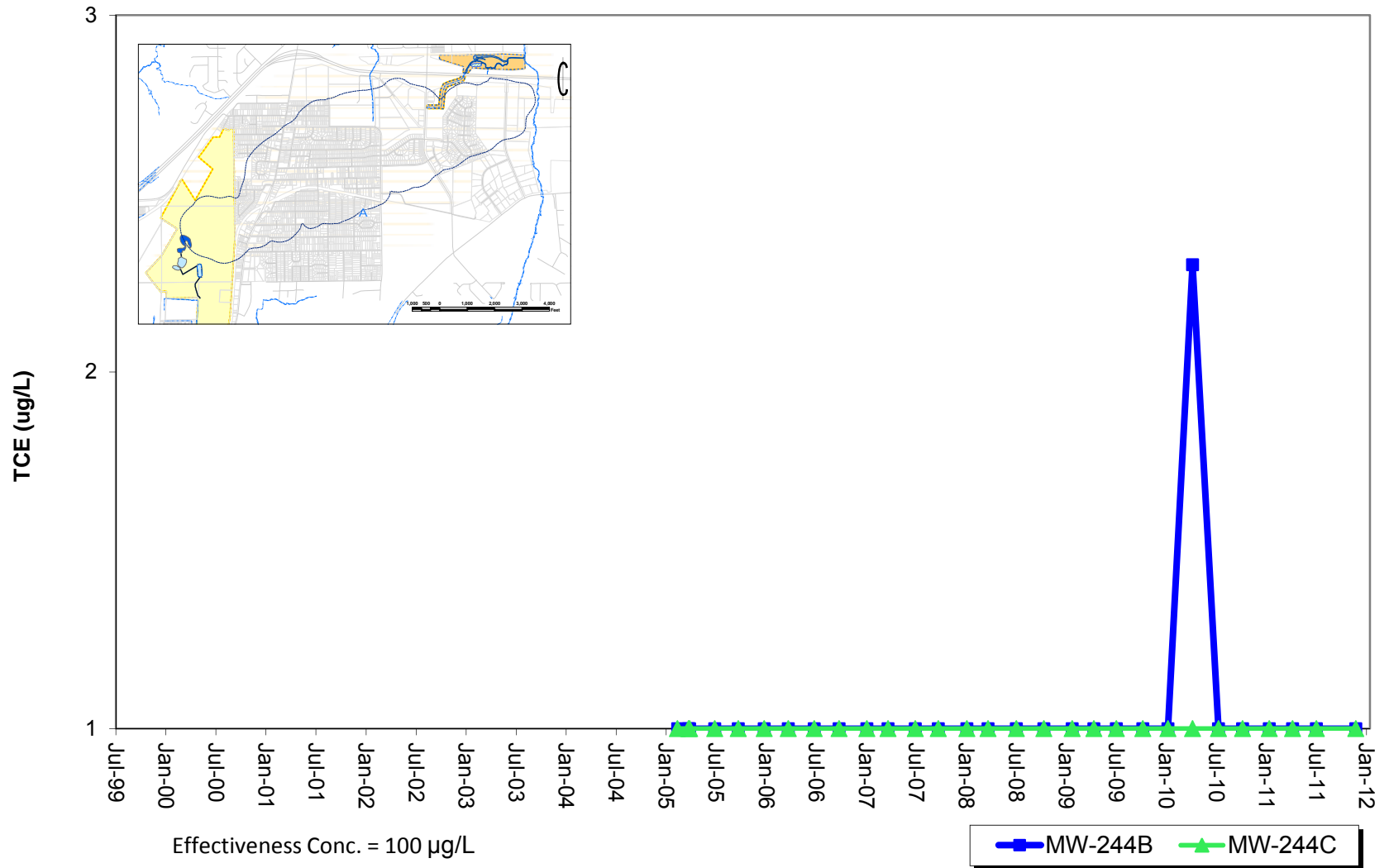
# Intrawell Time Series Plots: MW-154



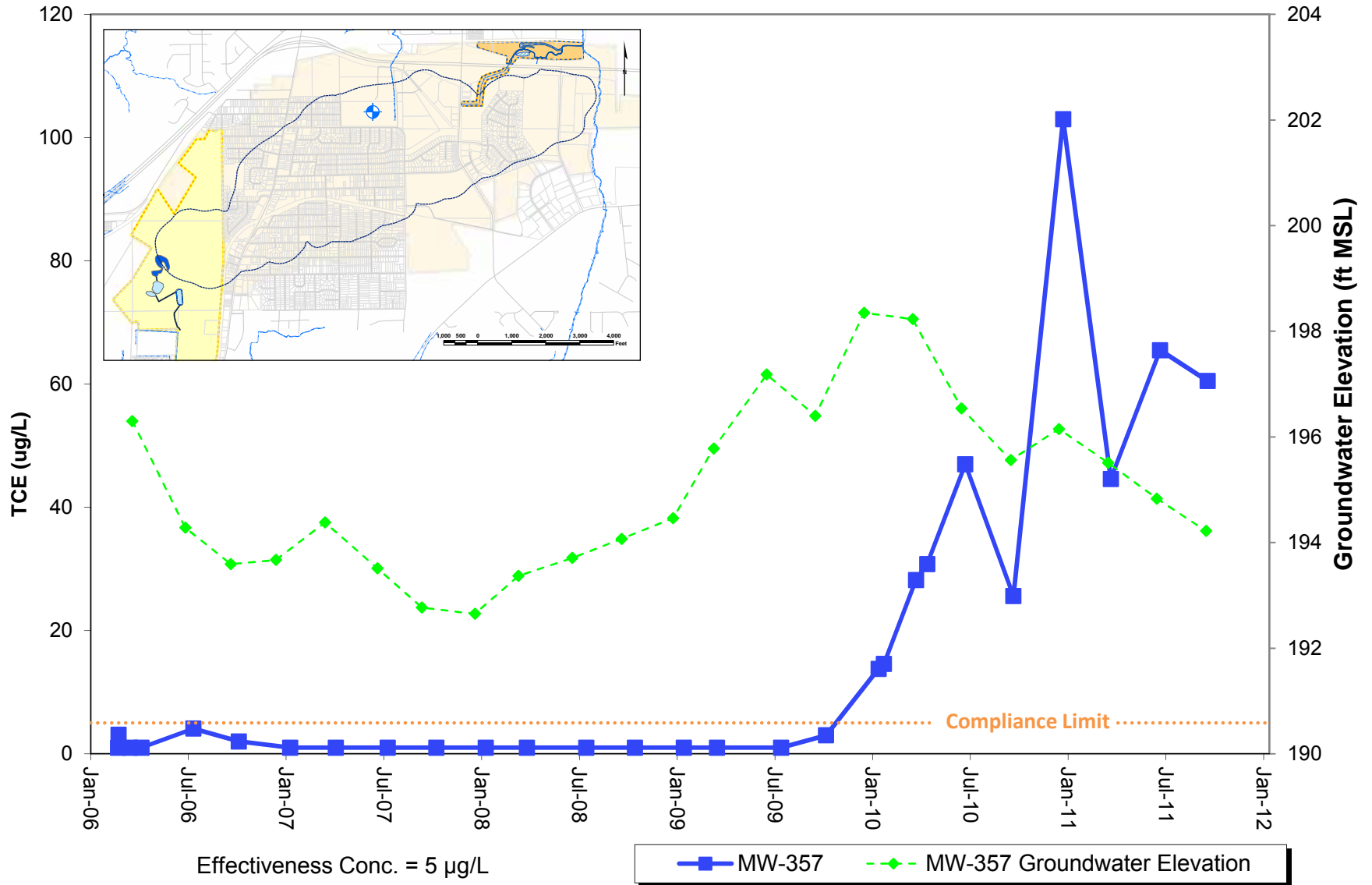
## Intrawell Time Series Plots: MW-106 - MW-206



# Intrawell Time Series Plots: MW-244B - MW-244C



# Intrawell Time Series Plots: MW-357A



# APPENDIX E

MW-357 Action Plan



## Monitoring Well MW-357 (City of Montgomery Zoo)

MW-357 is one of two clustered monitoring wells installed March 2006 in response to the discovery and subsequent abandonment of a production well on the City of Montgomery Zoo property in 2006 (Figure E-1). MW-357 is screened across a thin, isolated, sand lens that is about 5 feet below the First Distinct Clay at the top of the Gordo Confining Unit. The other monitoring well, MW-457, is screened within the underlying Gordo Aquifer.

From the time of installation to January 2010, TCE concentrations in groundwater samples from MW-357 did not exceed 5 µg/L. From January 2010 to January 2011, TCE concentrations in groundwater samples increased to a maximum 103 µg/L followed by a decreasing trend for the remainder of 2011 (see Figure E-2). The most likely source of this TCE is from the former Zoo production well that allowed groundwater from the overlying Shallow Zone to enter the isolated sand lens immediately beneath the First Distinct Clay (See Figure E-3). Abandonment of the production well in March 2006 effectively removed this pathway from the Shallow Zone to the Confining Unit. Thus, the decreasing trend in TCE concentrations observed from January 2011 through October 2011 is expected to continue until TCE levels return to below 5 µg/L.

Information related to the transport pathway for TCE in groundwater from the Shallow Zone to the Confining Unit and lateral movement within the Confining Unit to MW-357 is summarized below and illustrated on Figure E-3:

### § Montgomery Zoo Production Well Construction and Operation

- Constructed in August 2004 and abandoned in March 2006;
- Screen Intervals:
  - § 20 to 60 feet BGS, screens both Shallow Zone and Gordo Confining Unit
  - § 120 to 160 feet BGS, screens Gordo Aquifer
- Sand Pack / Grout unknown;
- Used intermittently for irrigation. When used, pumped at 100 gpm;
- 41.4 µg/L TCE in a sample of discharge water collected prior to abandonment was a blended concentration of groundwater from the Shallow Zone and the Gordo Aquifer;
- Production Well was plugged and abandoned in March 2006 with bentonite by over drilling the original well to 145 feet BGS and grouting with bentonite to the surface.

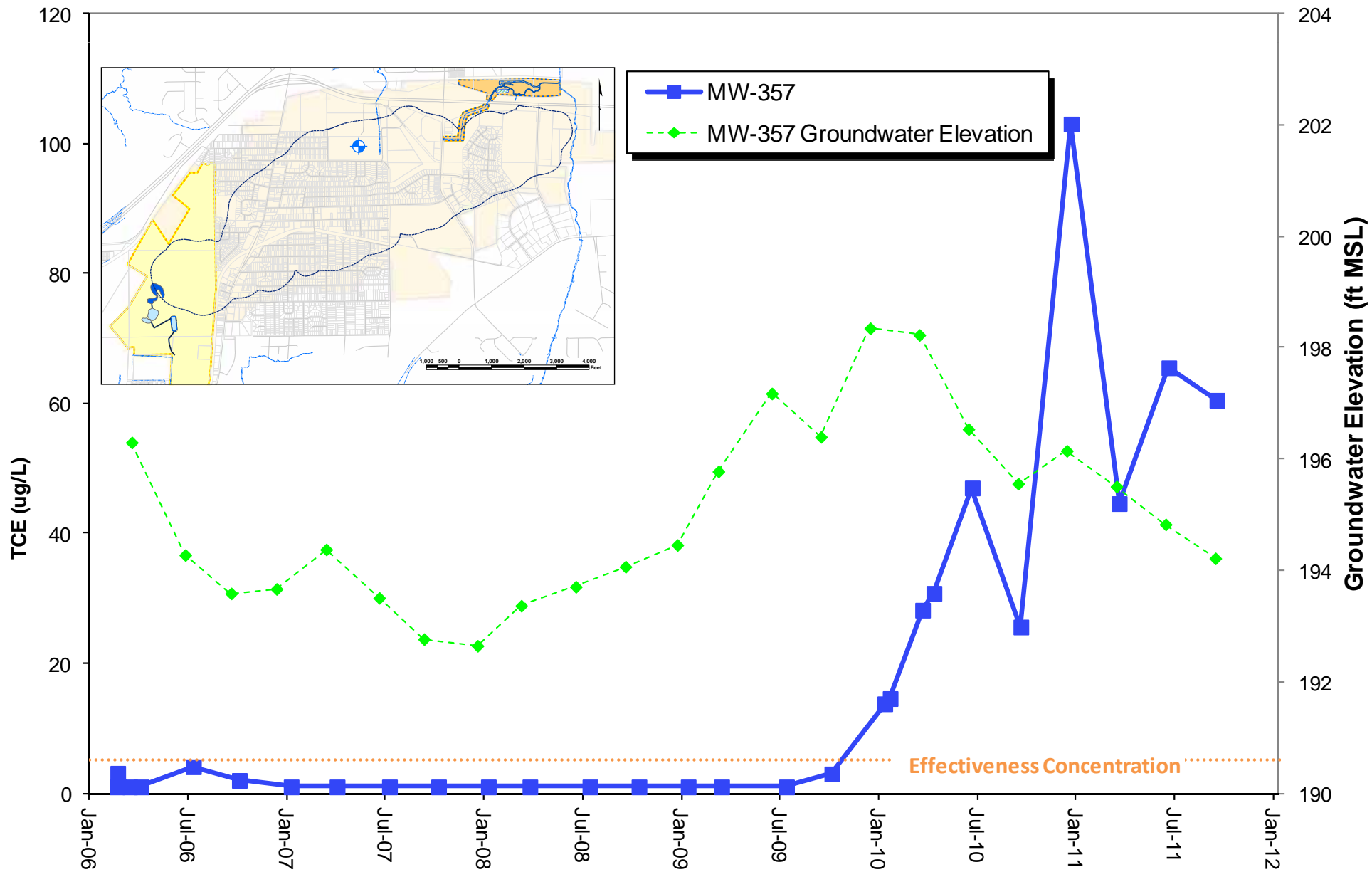
### § *Monitoring Well MW-357*

- Constructed March 2006, approximately 50 feet from the abandoned production well;
- Screen Interval: 54.5 to 63.5 ft BGS (sand pack 51.6 – 64.8 ft BGS), screened in Gordo Confining Unit;
- Bentonite / Grout: surface to 51.8 ft BGS;
- TCE trends presented on Figure E-2;
- Lithology screened by well:
  - § 2 ½ foot thick, fine to medium sand near top of screen
  - § intervening clayey, silty, sand
- Overlying and underlying the screen interval is sandy clay.

- § Monitoring Well MW 457, screened in Gordo Aquifer
  - Constructed March 2006, approximately 50 feet from the abandoned production well;
  - Screen Interval: 122.85 to 147 ft BGS (sand pack 119.8 – 149.5 ft BGS);
  - Bentonite / Grout: surface to 119.8;
  - TCE has not been detected in samples from March 2006 to October 2011;
  - Lithology screened by well: fine to coarse sand and layers of sand and gravel;
- § Transport of TCE from the Shallow Zone to the isolated sand lens within the Gordo Confining Unit (Figure E-3, left pane)
  - Pumping dewatered the isolated sand lens and produced a strong downward hydraulic gradient from the Shallow Zone to the isolated sand lens within the Confining Unit;
  - Once the production well ceased pumping, vertical flow between the Shallow Zone and Confining Unit persisted until the isolated sand lens was re-saturated and hydraulic levels equalized;
  - Abandonment of the well in March 2006 removed this vertical flow.
- § Transport of TCE within the isolated sand lens within the Gordo Confining Unit (Figure E-3, right pane)
  - Return to the “natural” hydraulic gradient results in minor advective movement of the residual TCE within the isolated sand lens;
  - Well purging and sampling for MW-357 induces a temporary artificial gradient from the abandoned production well site toward MW-357;
  - Quarterly sampling of MW-357 from March 2006 to January 2010 gradually moved TCE from the vicinity of the abandoned production well to MW-357;
  - TCE concentrations may have peaked at MW-357 in January 2011. There may be periodic increases in TCE at MW-357 but the downward trend is expected to continue.

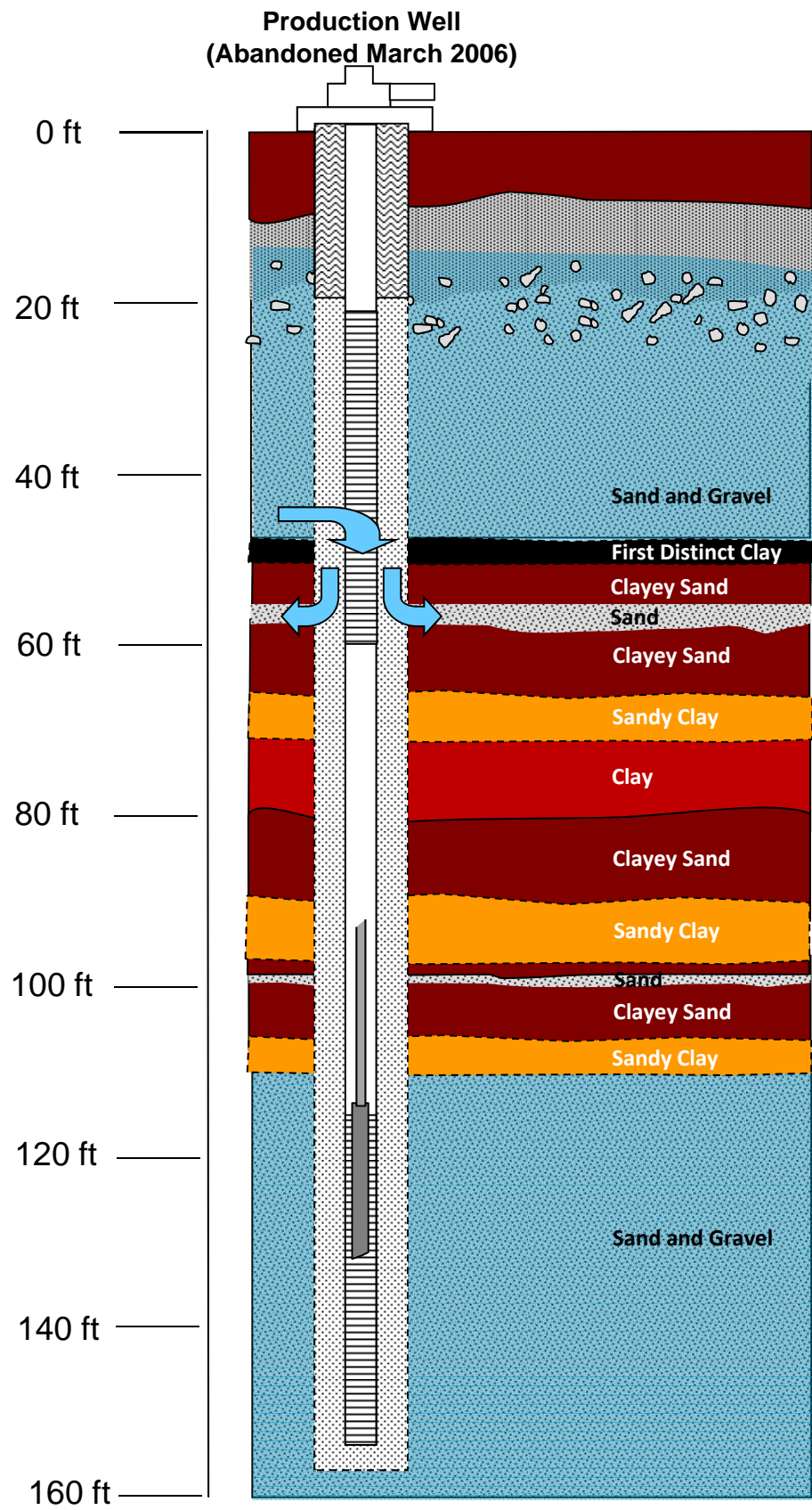
In accordance with the Long Term Monitoring Plan, MW-357 will be monitored quarterly until the TCE concentrations are below 5 µg/L for three consecutive quarters, with ADEM approval, semi-annual monitoring will then resume.







Prior to March 2006



After March 2006

