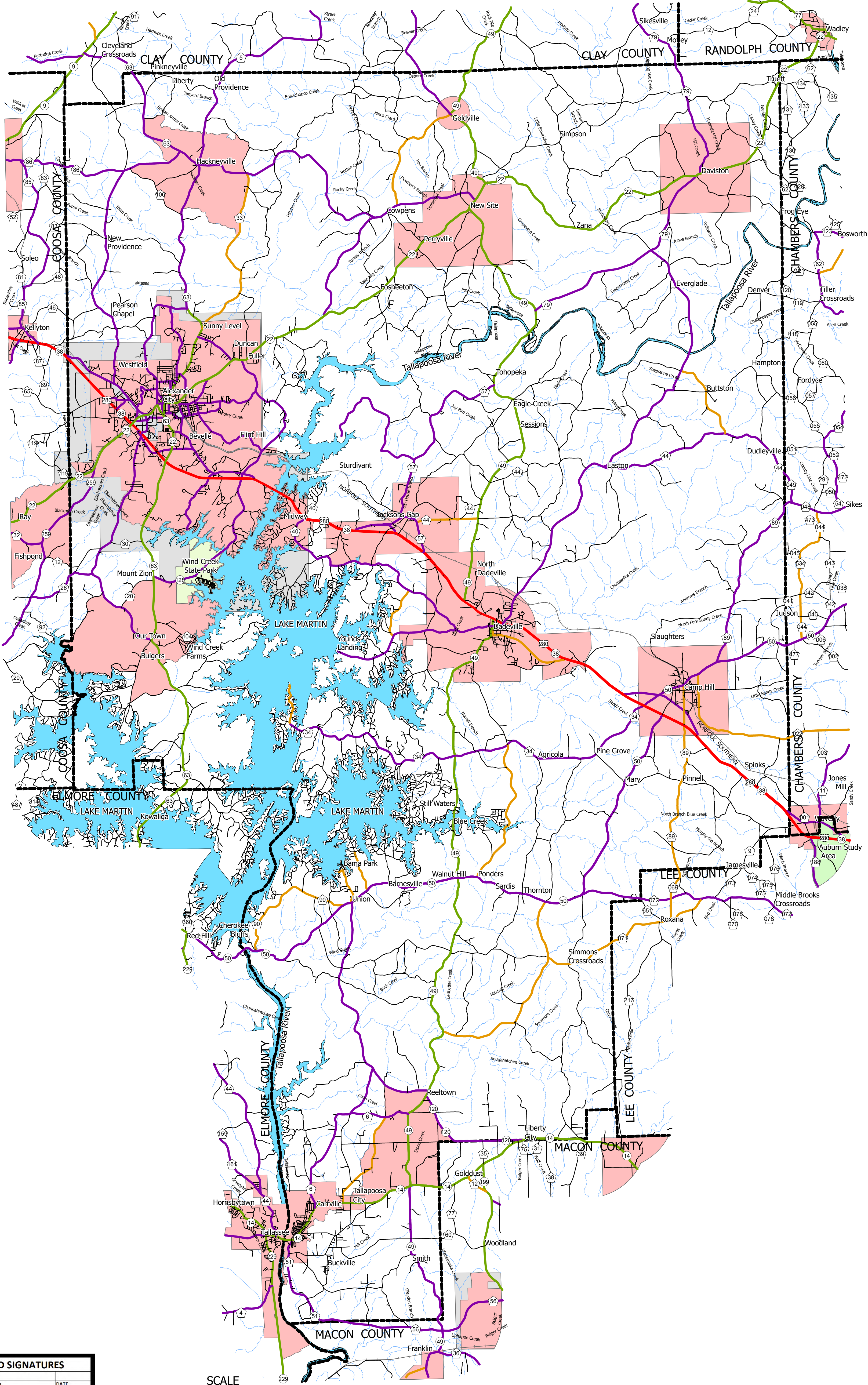
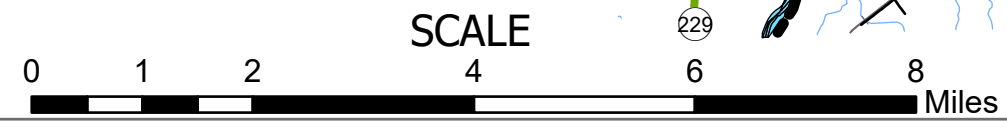


# TALLAPOOSA COUNTY HIGHWAY FUNCTIONAL CLASSIFICATION SYSTEM



APPROVED SIGNATURES	
Federal Highway Administration	DATE
Bureau Chief Maintenance	DATE


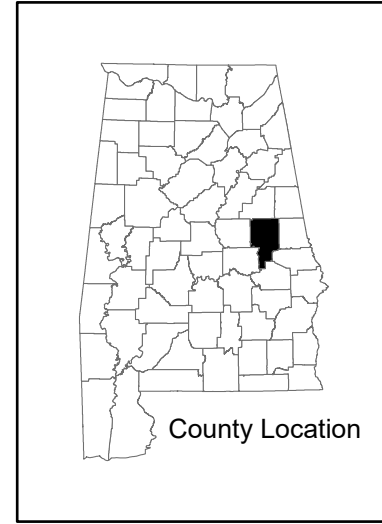


## TALLAPOOSA COUNTY ALABAMA DEPARTMENT OF TRANSPORTATION Highway Functional Classification

REVISIONS	
DATE	COMMENTS
September 2023	Reclassify CR 33 from a Local Rd to a Minor Collector

*Disclaimer of Liability:*  
Due to the scale of this map neither the Alabama Department of Transportation (ALDOT) or the State of Alabama nor any employees and contractor thereof make any warranty, expressed or implied, or assume any legal liability or responsibility for the accuracy, completeness, or usefulness of any information contained on this map.

FHWA APPROVAL DATE  
DATE: November 6, 2023



- LEGEND**
- Highway Functional Classification**
- 1 Interstate
  - 2 Principal Arterial-Other Freeways and Expressways
  - 3 Principal Arterial-Other
  - 4 Minor Arterial
  - 5 Major Collector
  - 6 Minor Collector
  - 7 Local Road
  - Proposed Road
  - Open Water
  - Large Urban Area
  - Large Urban Study Area
  - Small Urban Area
  - State Parks
  - County Boundary
  - Federal Lands
  - Wild Life Management Areas
- Other Symbols:**
- Railroad
  - INTERSTATE
  - U.S.
  - STATE
  - COUNTY
  - City Limit

