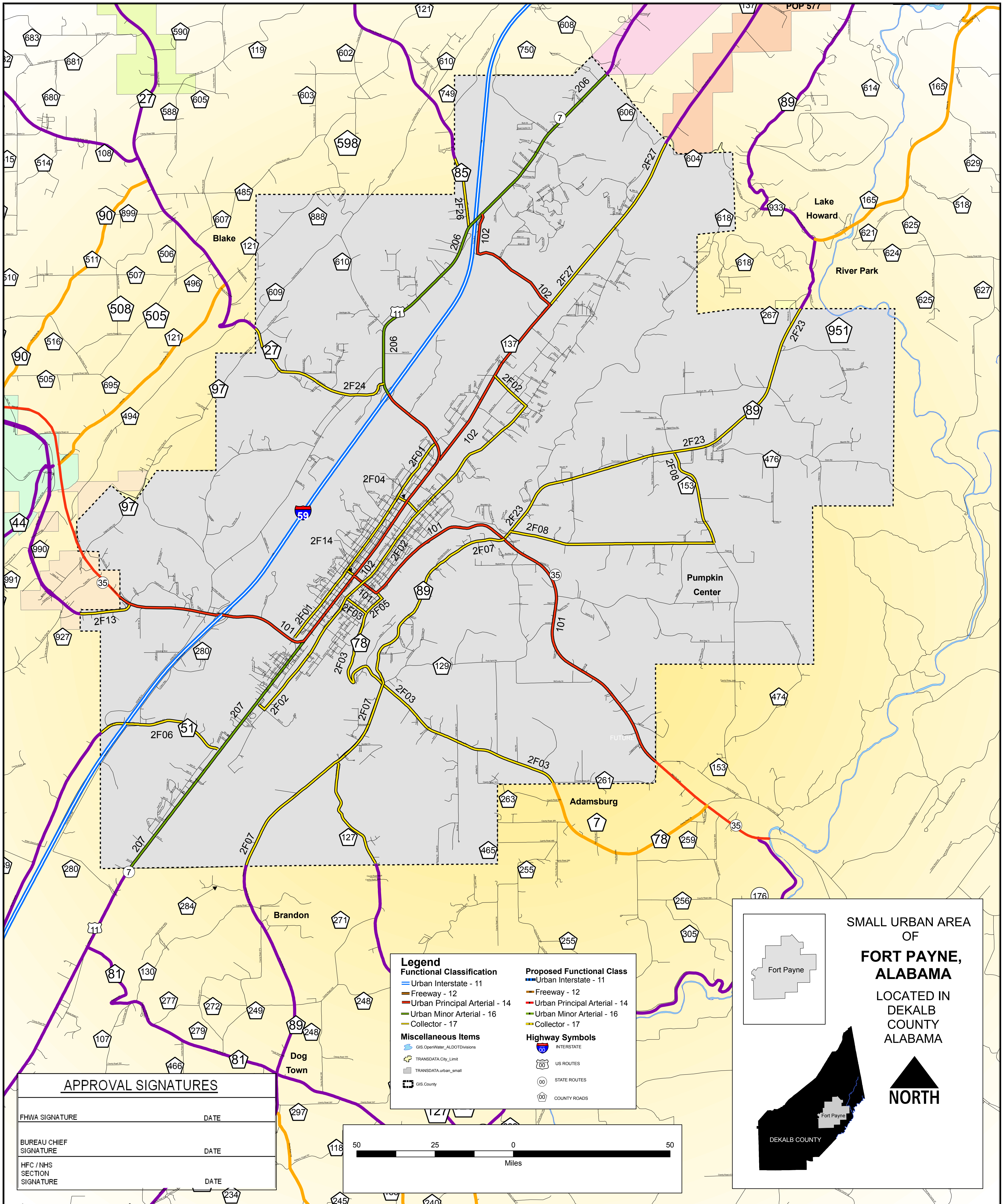


# FORT PAYNE SMALL URBAN HIGHWAY FUNCTIONAL CLASSIFICATION SYSTEM



SMALL URBAN AREA OF  
**FORT PAYNE, ALABAMA**  
LOCATED IN DEKALB COUNTY ALABAMA

Fort Payne

DEKALB COUNTY

**NORTH**

**Legend**

**Functional Classification**

- Urban Interstate - 11
- Freeway - 12
- Urban Principal Arterial - 14
- Urban Minor Arterial - 16
- Collector - 17

**Miscellaneous Items**

- GIS OpenWater\_ALDOTDivisions
- TRANSDATA.City\_Limit
- TRANSDATA.urban\_small
- GIS County

**Proposed Functional Class**

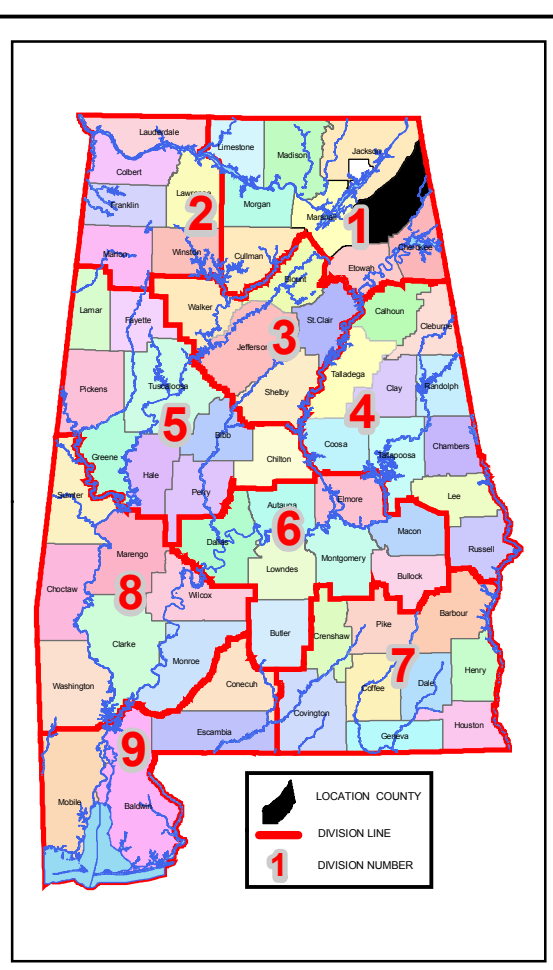
- Urban Interstate - 11
- Freeway - 12
- Urban Principal Arterial - 14
- Urban Minor Arterial - 16
- Collector - 17

**Highway Symbols**

- INTERSTATE
- US ROUTES
- STATE ROUTES
- COUNTY ROADS

**APPROVAL SIGNATURES**

FHWA SIGNATURE	DATE
BUREAU CHIEF SIGNATURE	DATE
HFC / NHS SECTION SIGNATURE	DATE



**Disclaimer of Liability**

Due to the scale of this map neither the Alabama Department of Transportation (ALDOT) or the State of Alabama nor any employees and contractors thereof, make any warranty, expressed or implied, or assumes any liability or responsibility, for the accuracy, completeness, or usefulness of any information contained on this map.


## FORT PAYNE SMALL URBAN

ALABAMA DEPARTMENT OF TRANSPORTATION  
Highway Functional Classification  
Transportation Planning / Modal Programs Bureau

NAME	DATE	COMMENTS

FHWA APPROVAL DATE  
**November 23, 2004**

DRAWN BY: D.H. GRIFFIN  
DATE DRAWN: JULY 7, 2003



CONTACT INFORMATION

DONALD H. GRIFFIN  
ALABAMA DEPARTMENT OF TRANSPORTATION  
TRANSPORTATION PLANNING / MODAL PROGRAMS  
SPECIAL STUDIES DIVISION  
HFC / NHS SECTION  
1409 COUSUM BOULEVARD  
MONTGOMERY, ALABAMA 36110  
PHONE: (334) 242-6425  
FAX: (334) 353-3581  
EMAIL: [nhfc@dot.state.al.us](mailto:nhfc@dot.state.al.us)

WEB LINK INFORMATION

HIGHWAY FUNCTIONAL CLASSIFICATION MAPS  
[http://gprweb.dot.state.al.us/Trans\\_Plan/SpecialStudies/HFC/HFC.aspx](http://gprweb.dot.state.al.us/Trans_Plan/SpecialStudies/HFC/HFC.aspx)  
NATIONAL HIGHWAY SYSTEMS MAPS  
<http://gprweb.dot.state.al.us/TransPlan/SpecialStudies/NHS/NHS.aspx>

MAP SCALE  
**SEE SCALE ON MAP**