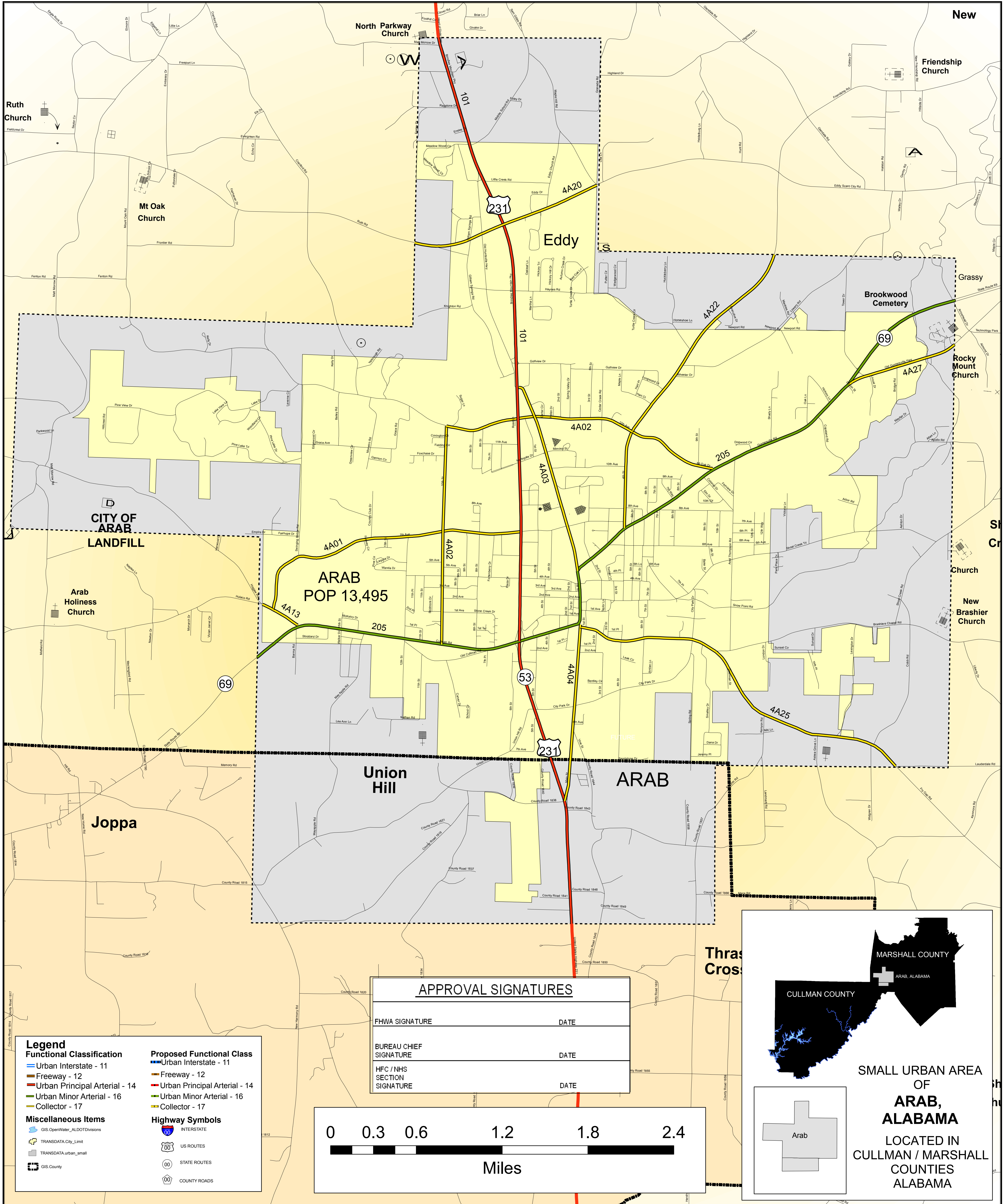
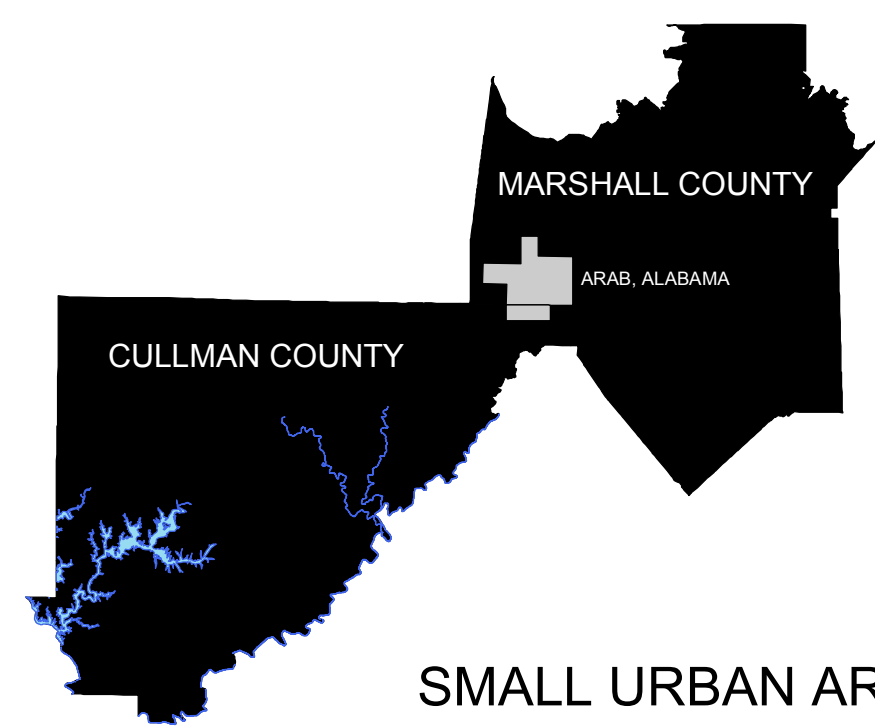
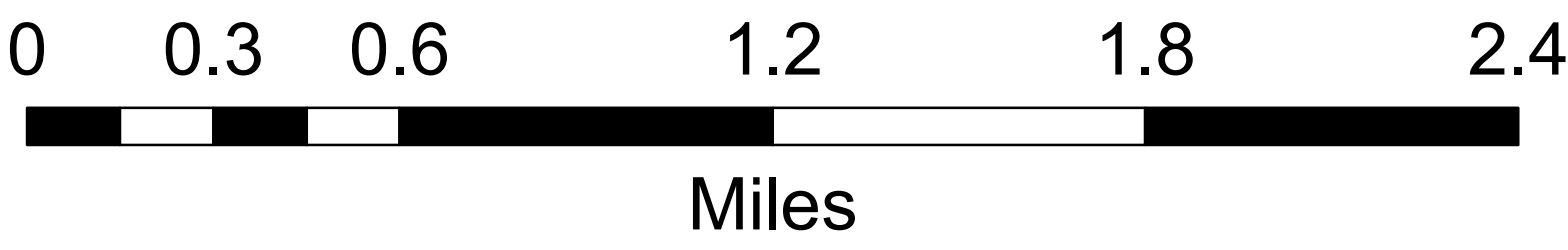


ARAB SMALL URBAN HIGHWAY FUNCTIONAL CLASSIFICATION SYSTEM



APPROVAL SIGNATURES

FHWA SIGNATURE	DATE
BUREAU CHIEF SIGNATURE	DATE
HFC / NHS SECTION SIGNATURE	DATE



SMALL URBAN AREA OF
ARAB, ALABAMA
LOCATED IN
CULLMAN / MARSHALL
COUNTIES
ALABAMA

Legend

Functional Classification

- Urban Interstate - 11
- Freeway - 12
- Urban Principal Arterial - 14
- Urban Minor Arterial - 16
- Collector - 17

Miscellaneous Items

- GIS OpenWater_ALDOTDivisions
- TRANSDATA_City_Limit
- TRANSDATA_urban_small
- GIS_County

Proposed Functional Class

- Urban Interstate - 11
- Freeway - 12
- Urban Principal Arterial - 14
- Urban Minor Arterial - 16
- Collector - 17

Highway Symbols

- INTERSTATE
- US ROUTES
- STATE ROUTES
- COUNTY ROADS

NORTH

Disclaimer of Liability
Due to the scale of this map neither the Alabama Department of Transportation (ALDOT) or the State of Alabama nor any employees and contractors thereof, make any warranty, expressed or implied, or assumes any legal liability, or responsibility, for the accuracy, completeness, or usefulness of any information contained on this map.

ARAB SMALL URBAN

ALABAMA DEPARTMENT OF TRANSPORTATION Highway Functional Classification Transportation Planning / Modal Programs Bureau

NAME	DATE	COMMENTS	FHWA APPROVAL DATE
			November 23, 2004

DRAWN BY: D.H. GRIFFIN
DATE DRAWN: JULY 7, 2009

CONTACT INFORMATION

DONALD H. GRIFFIN
State HFC / NHS Manager
Alabama Department of Transportation
Transportation Planning / Modal Programs
Special Studies Division
HFC / NHS Section
Phone: (334) 242-6426
Fax: (334) 353-6581
Email: griffin@dot.state.al.us
SouLine: 1*99*839

MAP SCALE
SEE SCALE ON MAP