


Decatur Urban Area



Legend

Functional Classification

- Urban Interstate - 11
- Freeway - 12
- Urban Principal Arterial - 14
- Urban Minor Arterial - 16
- Collector - 17
- Urban Local - 19
- Rural Interstate - 1
- Rural Principal Arterial - 2
- Rural Minor Arterial - 6
- Rural Major Collector - 7
- Rural Minor Collector - 8
- Rural Local - 9

Proposed Functional Class

- Urban Interstate - 11
- Freeway - 12
- Urban Principal Arterial - 14
- Urban Minor Arterial - 16
- Collector - 17
- Rural Interstate - 1
- Rural Principal Arterial - 2
- Rural Minor Arterial - 6
- Rural Major Collector - 7
- Rural Minor Collector - 8

Urban Area

- Urban Region
- Small Urban
- Study Area

Features

- Lakes & Rivers
- Streams

20 Interstate Route Shield

231 US Route Shield

77 State Route Shield

32 County Route Shield

Approval Date : 8/4/2009

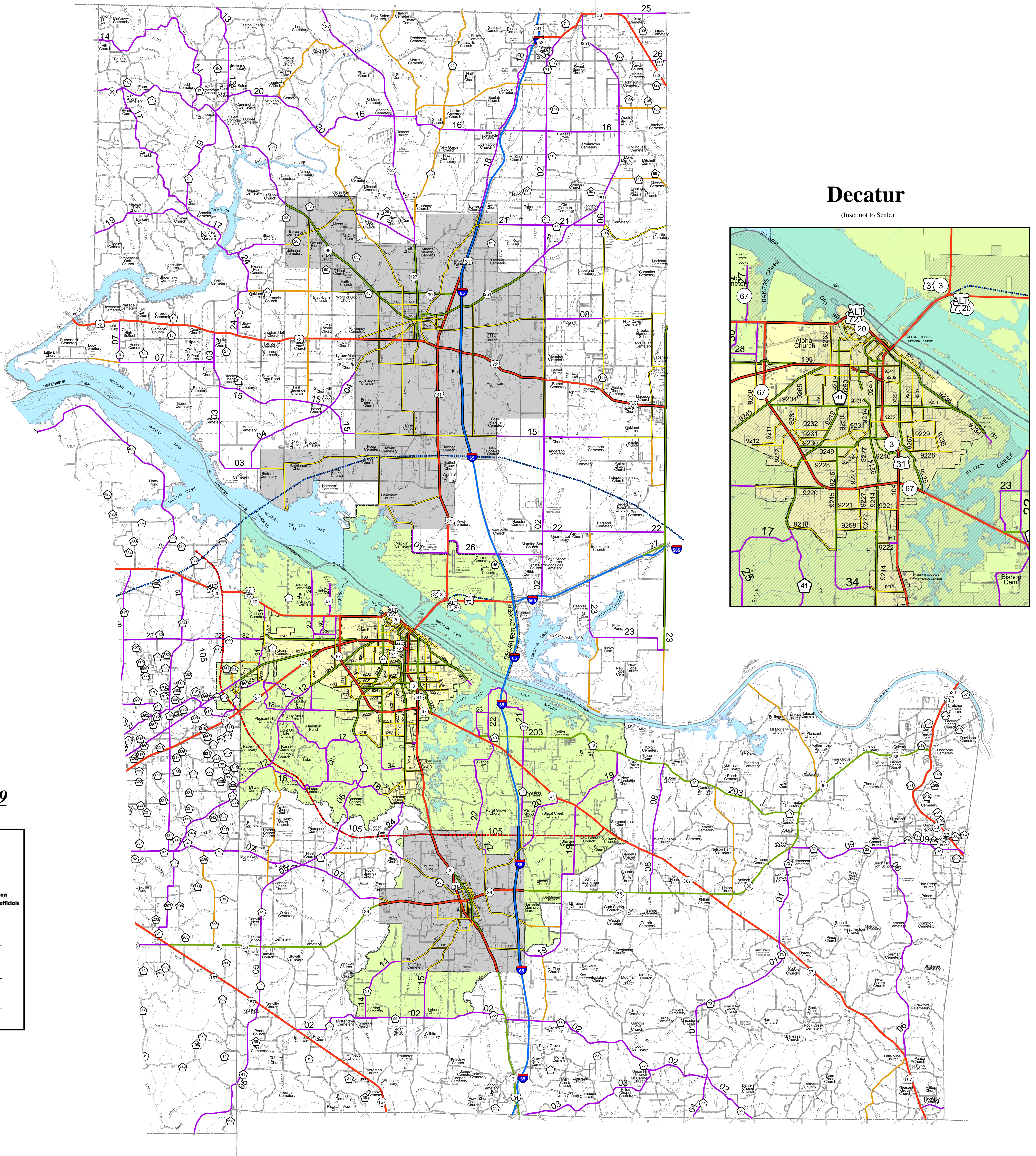
CERTIFICATION

The Highway Functional Classification and Federal Aid Urban Area Boundary depicted hereon are based on data from the cooperative, comprehensive, and continuing transportation planning process and have been presented to appropriate local officials for their approval.

Chairman Metropolitan Planning Organization	DATE
Director Alabama Department of Transportation	DATE
Division Administrator Federal Highway Administration	DATE

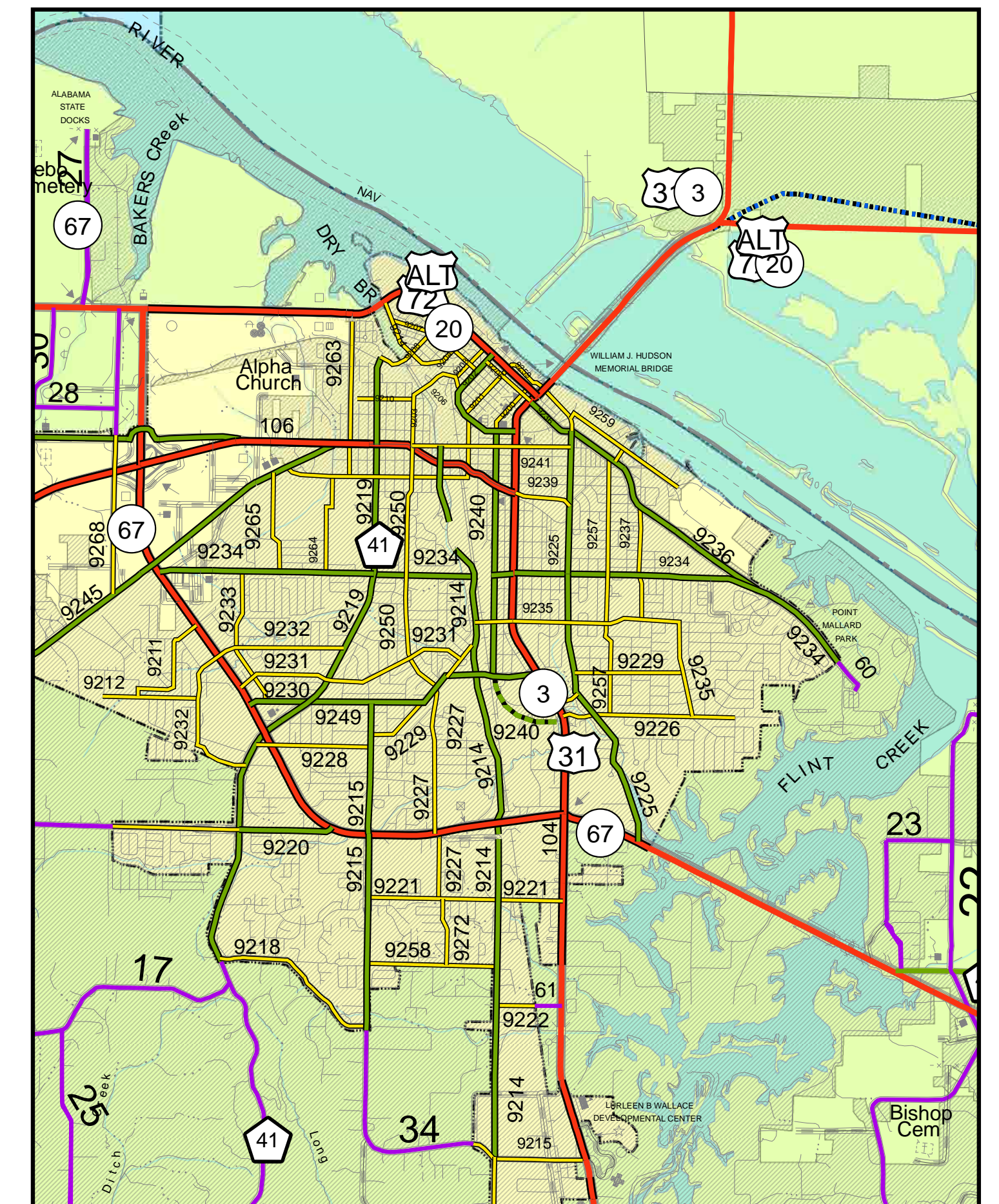


County Location

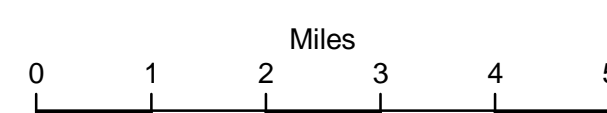


Decatur

(Inset not to Scale)



Revised : October 2009



1 inch = 2 mile

PREPARED BY
ALABAMA DEPARTMENT OF TRANSPORTATION
BUREAU OF TRANSPORTATION PLANNING
PROJECT MANAGEMENT SECTION

DOE TO THE SCALE OF THIS MAP THE STATE OF ALABAMA DEPARTMENT OF TRANSPORTATION AND ITS AFFILIATES ASSUME NO RESPONSIBILITY FOR INACCURACIES IN ROAD ALIGNMENTS, CONFIGURATION OF INTERSECTIONS, AND OTHER RELATED DATA.

CITY, MILITARY AND OTHER RELATED BOUNDARIES ARE PLOTTED USING ALL AVAILABLE DESCRIPTIONS AT DATE OF REVISION. THE HIGHWAY DEPARTMENT EXPRESSLY ACCEPTS RESPONSIBILITY FOR INACCURACIES RESULTING FROM UNSTABLE OR UNKNOWN DATA.