

Pensacola FL-AL Urban Area 2010

Legend

2010 Highway Functional Classification FHWA	Proposed 2010 HFC FHWA	
1 - Interstate	1 - Interstate	2010 Adjusted Urban Boundary
2 - Freeway/Expressway	2 - Freeway/Expressway	2010 Adjusted Study Boundary
3 - Principal Arterial	3 - Principal Arterial	City Limits
4 - Minor Arterial	4 - Minor Arterial	Urban Small
5 - Major Collector	5 - Major Collector	Bays-Lakes-Rivers
6 - Minor Collector	6 - Minor Collector	Streams
7 - Local		

Interstate Route Shield
 US Route Shield
 State Route Shield
 County Route Shield

CERTIFICATION

The Highway Functional Classification and Federal Aid Urban Area Boundary depicted herein are based on data from the cooperative, comprehensive, and continuing transportation planning process and have been presented to appropriate local officials for their approval.

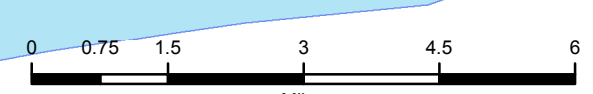
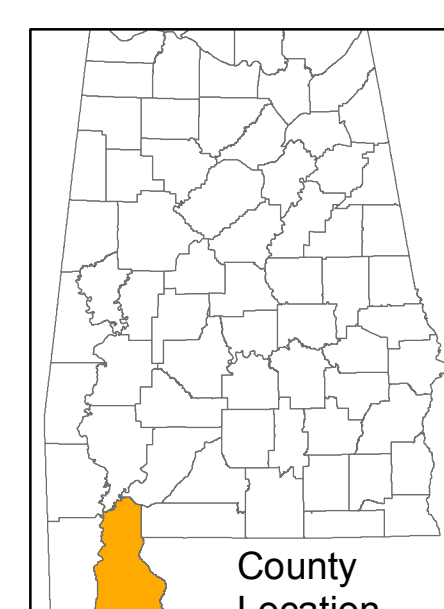
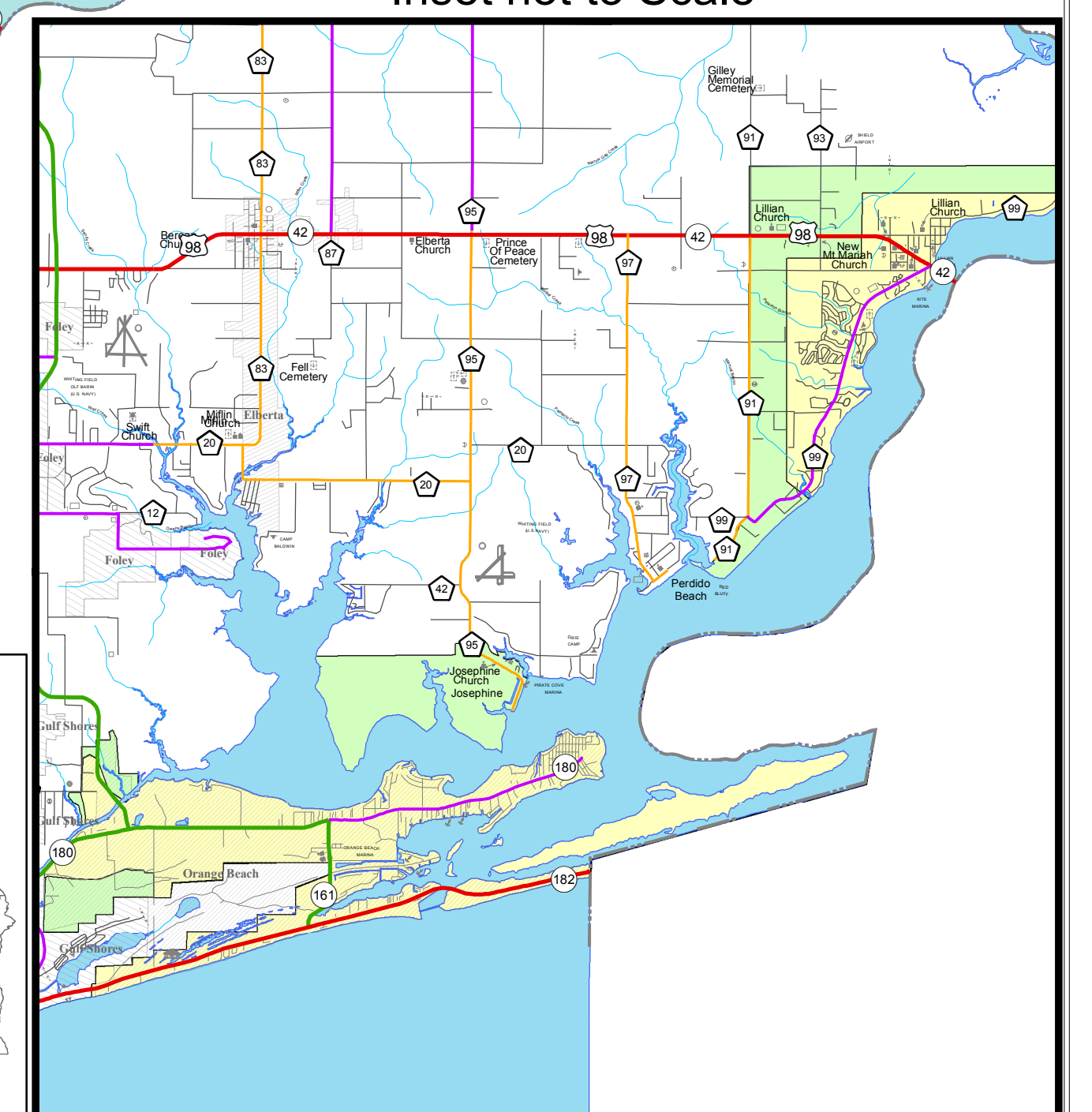
Chairman	_____	DATE	_____
Metropolitan Planning Organization			
Director	_____	DATE	_____
Alabama Department of Transportation			
Division Administrator	_____	DATE	_____
Federal Highway Administration			

Approved: 7/30/2013

REVISIONS			
Description	Date	FHWA	Comments

Lillian

Inset not to Scale



1. This map was prepared by the Alabama Department of Transportation, Planning and Design Division, under contract to the Metropolitan Planning Organization for the Pensacola, FL-AL Urban Area. The map is for informational purposes only and does not constitute a contract or warranty of any kind.