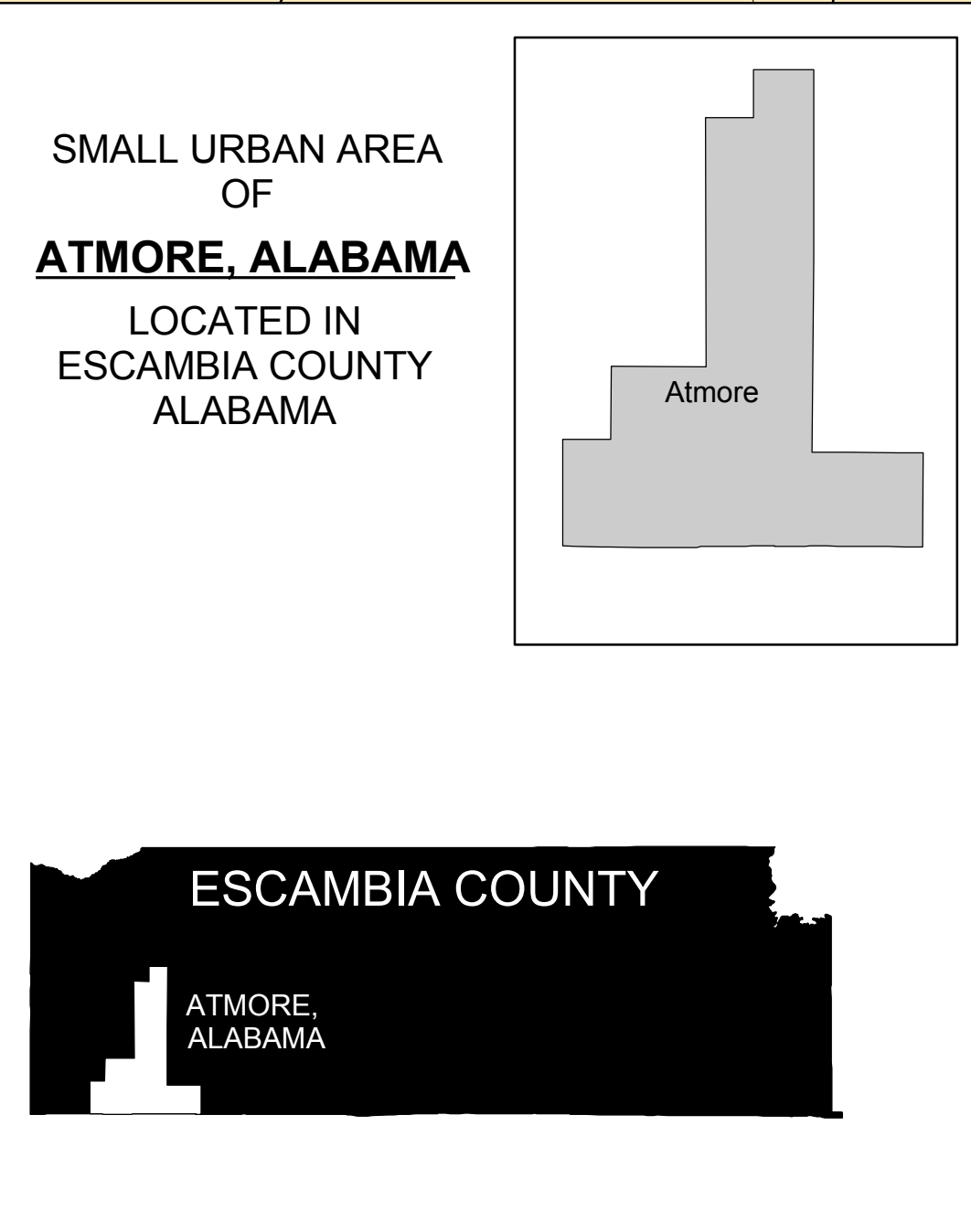
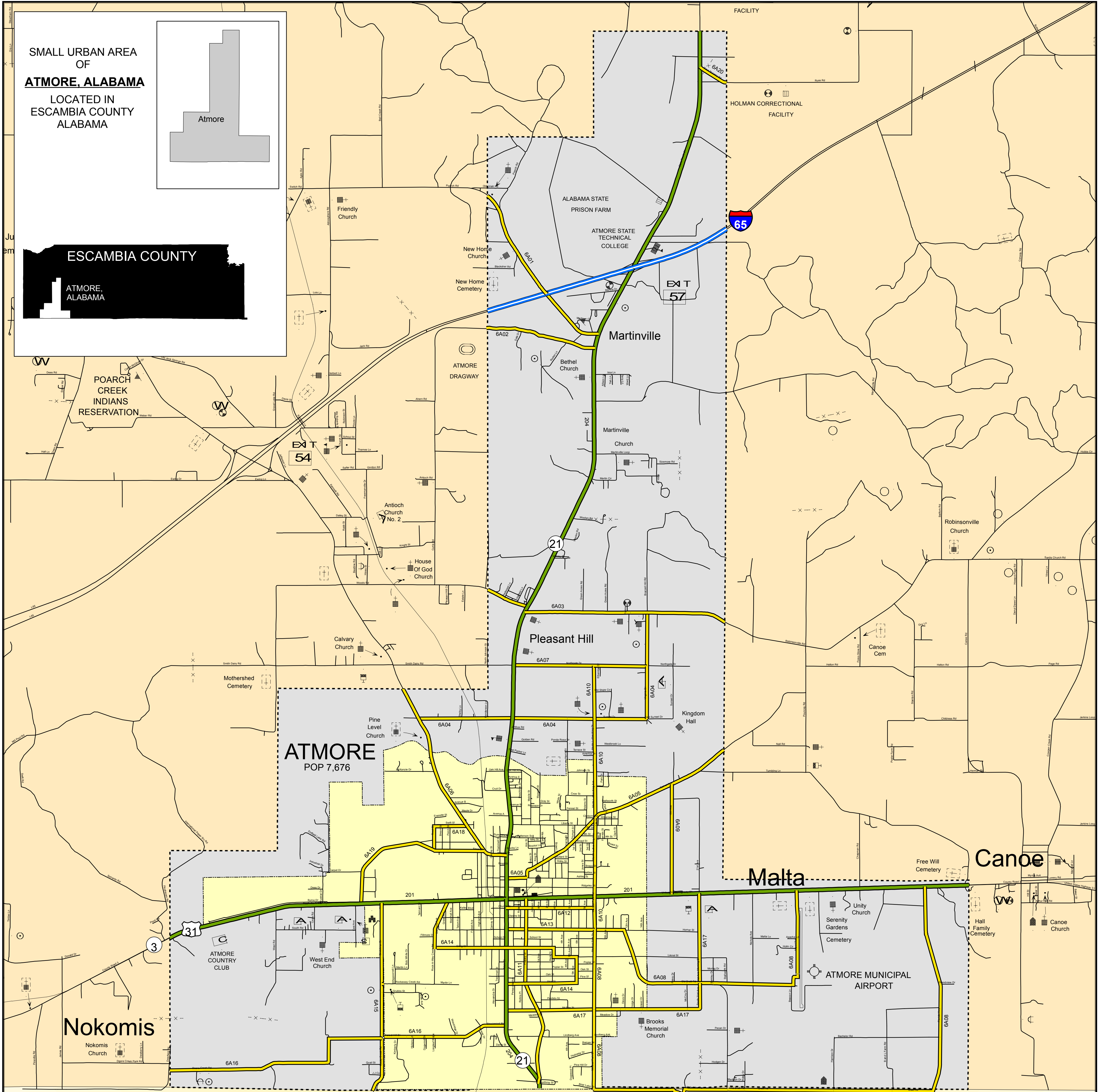
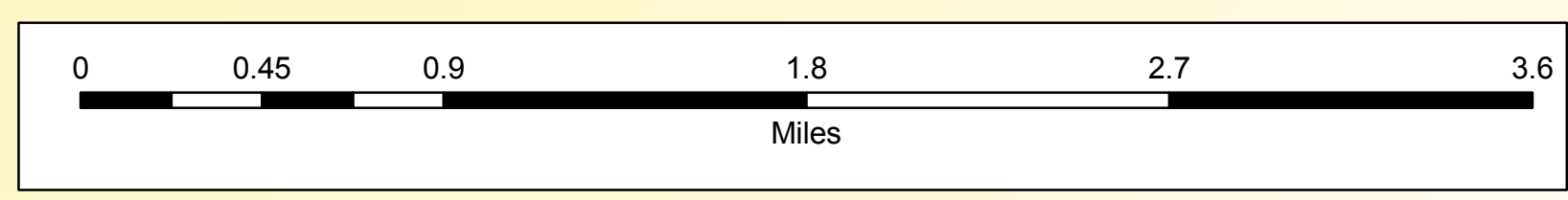


# ATMORE SMALL URBAN HIGHWAY FUNCTIONAL CLASSIFICATION SYSTEM



Legend	
Urban Interstate - 11	Proposed Functional Class - Urban Interstate - 11
Freeway - 12	Proposed Functional Class - Freeway - 12
Urban Principal Arterial - 14	Proposed Functional Class - Urban Principal Arterial - 14
Urban Minor Arterial - 16	Proposed Functional Class - Urban Minor Arterial - 16
Collector - 17	Proposed Functional Class - Collector - 17
<b>Miscellaneous Items</b>	
GIS.OpenWater_ALDOTDivisions	INTERSTATE
TRANSDATA.City_Limit	US ROUTES
TRANSDATA.urban_small	STATE ROUTES
GIS.County	COUNTY ROADS
<b>Highway Symbols</b>	

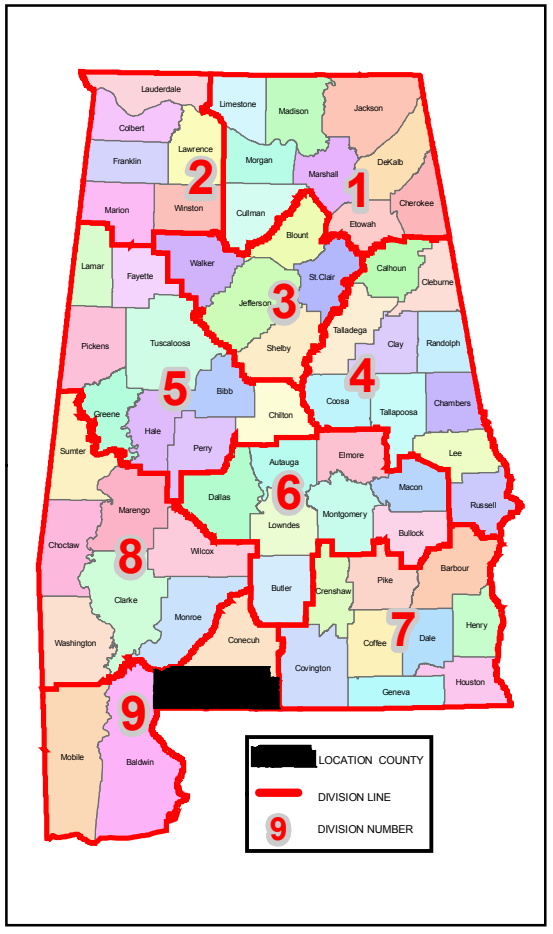


APPROVAL SIGNATURES	
FHWA SIGNATURE	DATE
BUREAU CHIEF SIGNATURE	DATE
HFC / NHS SECTION SIGNATURE	DATE

## ATMORE SMALL URBAN

ALABAMA DEPARTMENT OF TRANSPORTATION  
Highway Functional Classification  
Transportation Planning / Modal Programs Bureau

NAME	DATE	COMMENTS	FHWA APPROVAL DATE
			Nov. 23, 2004



*Disclaimer of Liability*  
Due to the scale of this map neither the Alabama Department of Transportation (ALDOT) or the State of Alabama nor any employees and contractors thereof, make any warranty, expressed or implied, or assume any legal liability, or responsibility, for the accuracy, completeness, or usefulness of any information contained on this map.

CONTACT INFORMATION

**DONALD H. GRIFFIN**  
State HFC / NHS Manager  
Alabama Department of Transportation  
Transportation Planning / Modal Programs  
Special Studies Division  
HFC / NHS Section  
Phone: (334) 242-6426  
Fax: (334) 353-6581  
Email: [griffin@dot.state.al.us](mailto:griffin@dot.state.al.us)  
SouLine: 1\*99\*839

MAP SCALE  
**SEE SCALE ON MAP**