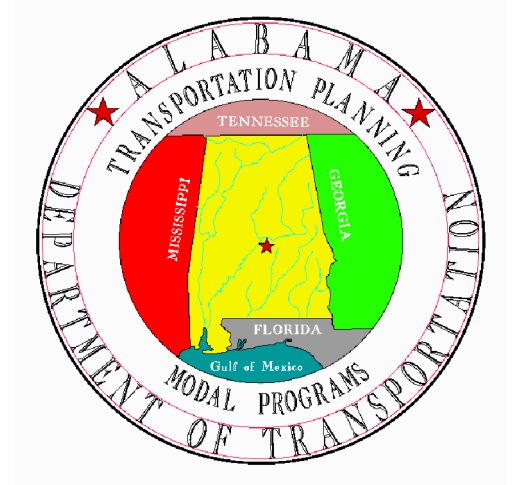


Mobile MPO 2010



Legend

HFC 2010 FHWA

- Interstate
- Principal Arterial - Other Freeways or Expressways
- Principal Arterial - Other
- Minor Arterial
- Major Collector
- Minor Collector
- Local

Proposed 2010 HFC FHWA

- 1 - Interstate
- 2 - Freeway/Expressway
- 3 - Principal Arterial
- 4 - Minor Arterial
- 5 - Major Collector
- 6 - Minor Collector
- Mobile_Urban_2010 Adjusted
- 2010 Adjusted MPA
- City Limits
- National Atlas Airport
- Department of Defense
- Bays-Lakes-Rivers
- Streams

CERTIFICATION

The Highway Functional Classification and Federal Aid Urban Area Boundary depicted hereon are based on the data from the cooperative and continuing transportation planning process and have been presented to appropriate local officials for their approval.

Chairperson _____ Date _____
Metropolitan Planning Organization

Director _____ Date _____
Alabama Department of Transportation

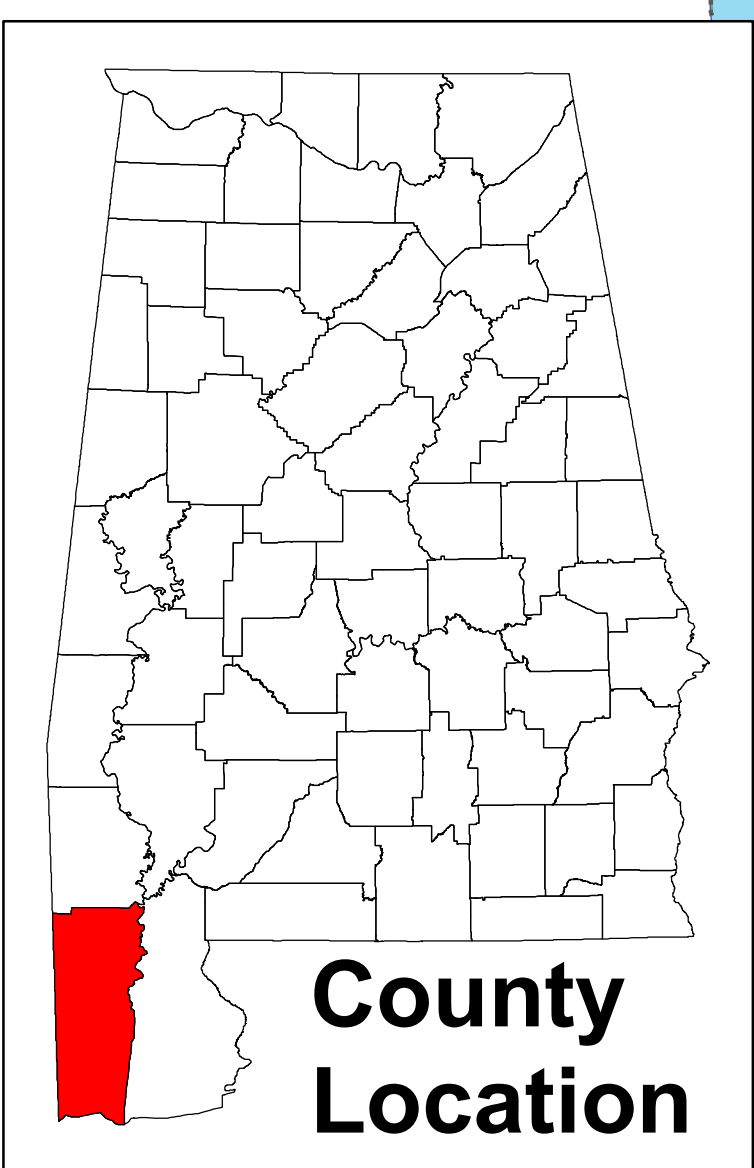
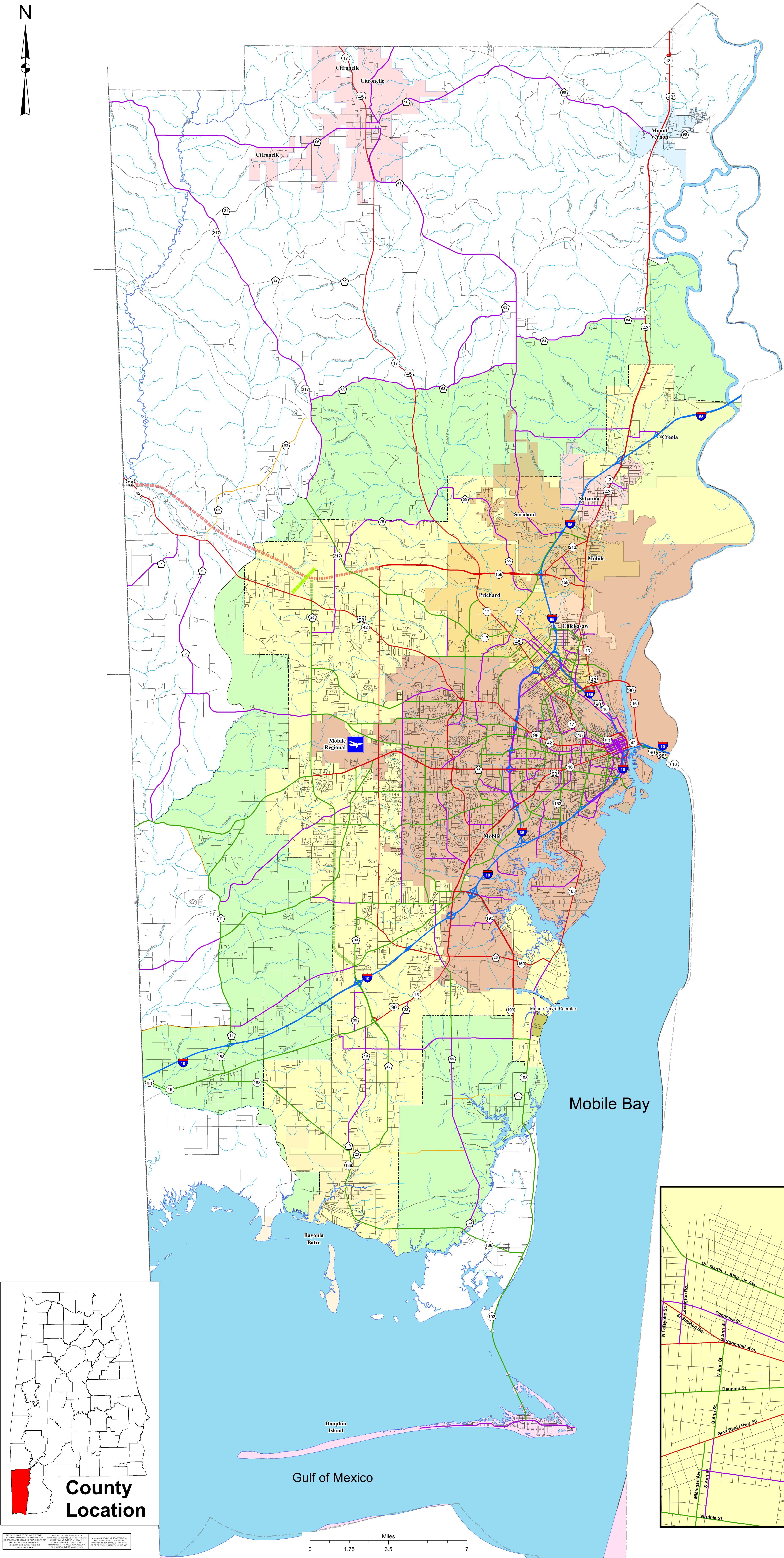
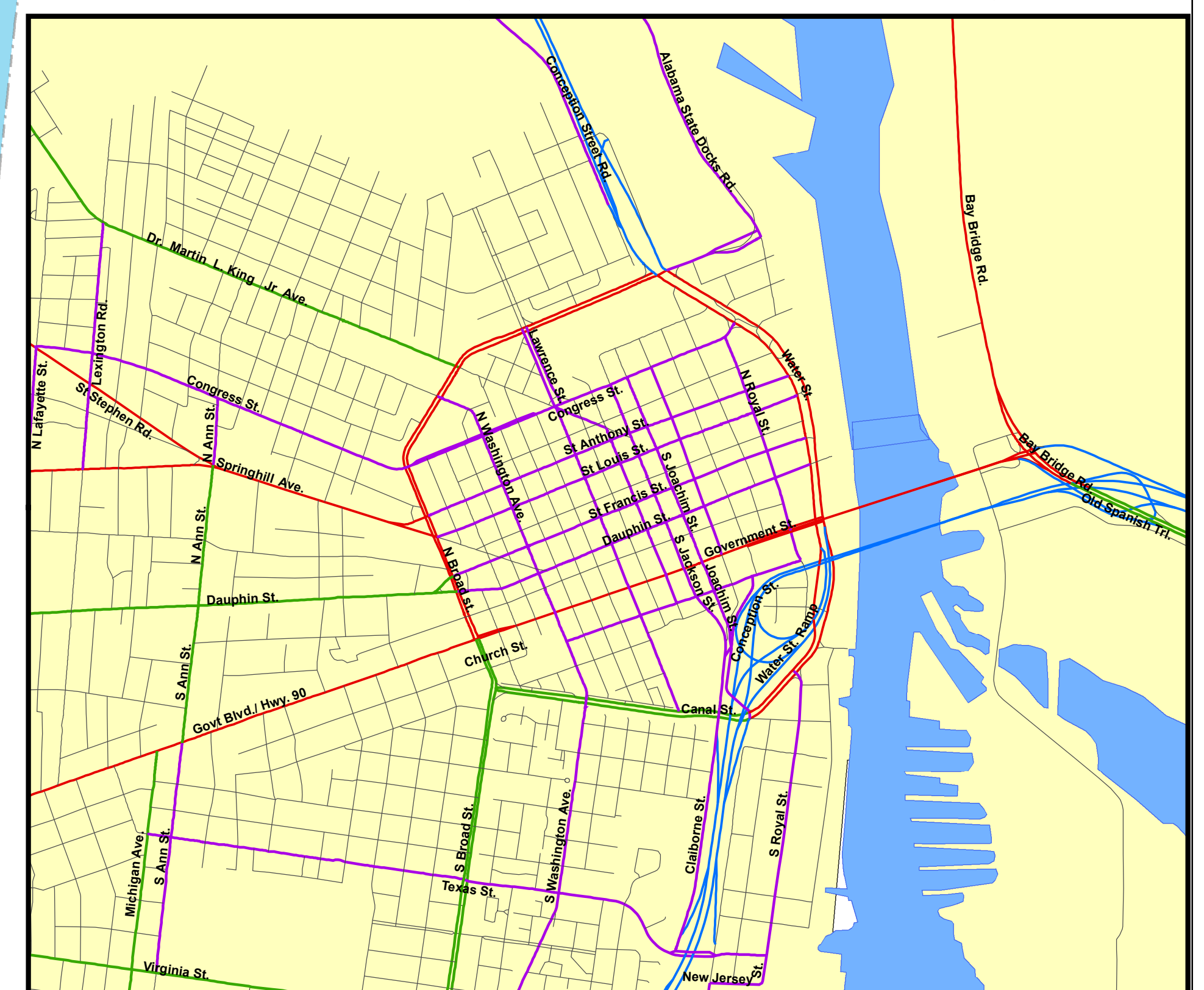
Division Administrator _____ Date _____
Federal Highway Administration

Approved: 8/13/13

REVISIONS

Description	Date	FHWA	Comments

Mobile (Inset not to scale)



**County
Location**

Alabama Department of Transportation
2010 Statewide Transportation Planning Products
Mobile Metropolitan Planning Organization
2010 Statewide Transportation Planning Products
Mobile Metropolitan Planning Organization
2010 Statewide Transportation Planning Products
Mobile Metropolitan Planning Organization

