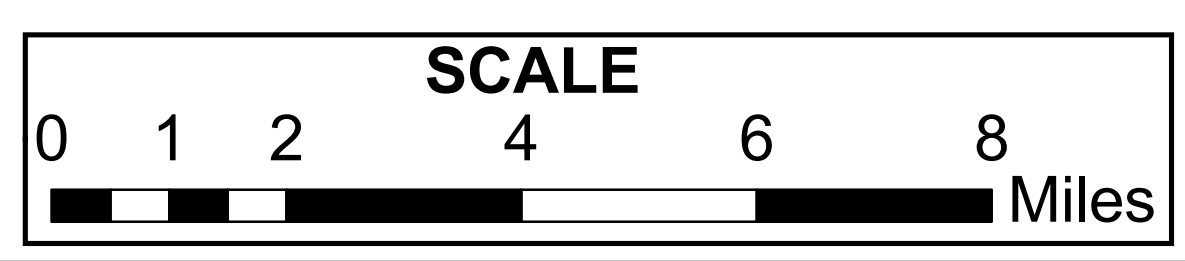
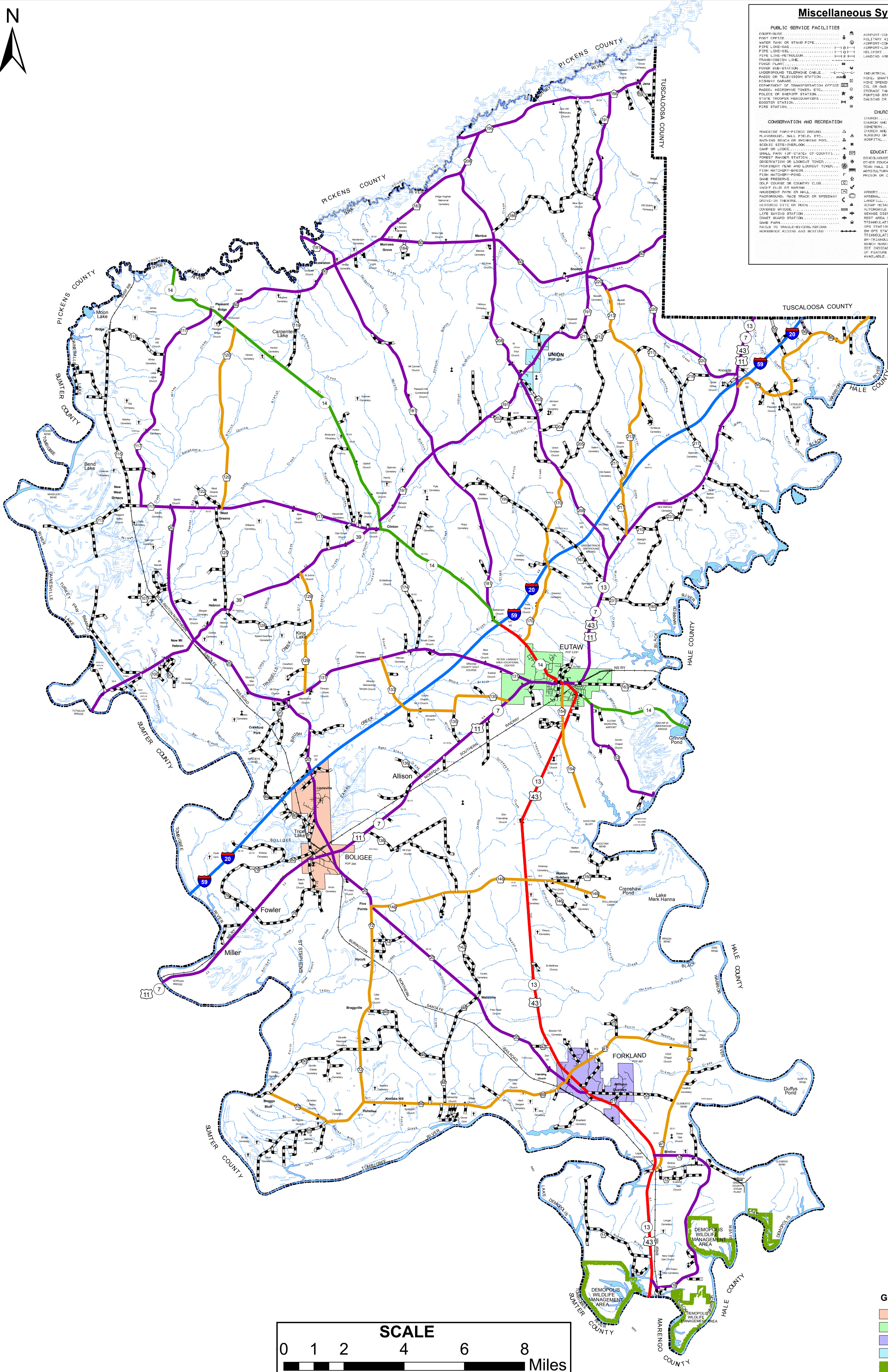
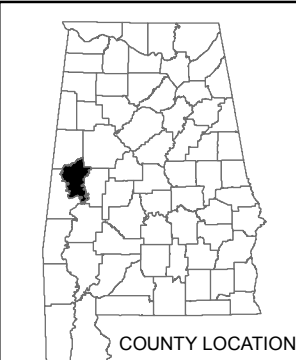


# GREENE COUNTY HIGHWAY FUNCTIONAL CLASSIFICATION SYSTEM



## Miscellaneous Symbols

PUBLIC SERVICE FACILITIES		AIRPORTS	
COURTHOUSE	.....	AIRPORT - GENERAL	.....
POST OFFICE	.....	MILITARY AIRFIELD	.....
WATER TOWER OR STAND PIPE	.....	AIRPORT - LIMITED FACILITIES	.....
PIPE LINE - GAS	.....	AIRPORT - LIMITED FACILITIES	.....
PIPE LINE - PETROLEUM	.....	LANDING AREA OR STRIP	.....
FRANCHISED PIPE LINE	.....		
POWER PLANT	.....		
POWER SUBSTATION	.....		
UNDERGROUND TELEPHONE CABLE	.....		
RADIO OR TELEVISION STATION	.....		
DEPARTMENT OF TRANSPORTATION OFFICE	.....		
RADIO, RECEPTION TOWER, ETC.	.....		
POLICE OR SHERIFF STATION	.....		
ROOSTER STATION	.....		
PIPE STATION	.....		



### Legend

**Greene County**

- Boligee
- Eutaw
- Forkland
- Union
- Demopolis Wildlife Management Area

## GREENE COUNTY ALABAMA DEPARTMENT OF TRANSPORTATION Highway Functional Classification Transportation Planning / Modal Programs Bureau




Federal Highway Administration  
Alabama Division Office

REVISIONS

NAME	DATE	COMMENTS
B. Whelstone	2-4-2014	Reclassify CR 18 from a Minor Collector to a Major Collector

*Disclaimer of Liability:*  
Due to the scale of this map neither the Alabama Department of Transportation (ALDOT) or the State of Alabama nor any employees and contractors that make any warranty, expressed or implied, or assume any legal liability or responsibility for the accuracy, completeness, or timeliness of any information contained on this map.

FHWA APPROVAL DATE  
DATE: February 26, 2014



### LEGEND

#### Highway Functional Classification

- 1 Interstate
- 2 Principal Arterial-Other Freeways and Expressways
- 3 Principal Arterial-Other
- 4 Minor Arterial
- 5 Major Collector
- 6 Minor Collector
- 7 Local Road

Proposed Road  
Open Water  
Streams / Creeks  
Swamp / Marsh  
Large Urban Area  
Large Urban Study Area  
Small Urban Area  
Parks  
County Boundary

Railroad  
INTERSTATE  
US ROUTES  
STATE ROUTES  
COUNTY ROADS  
FOREST ROADS  
NATIONAL FOREST