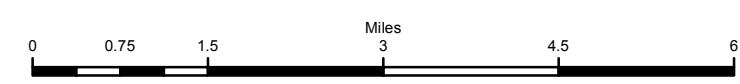
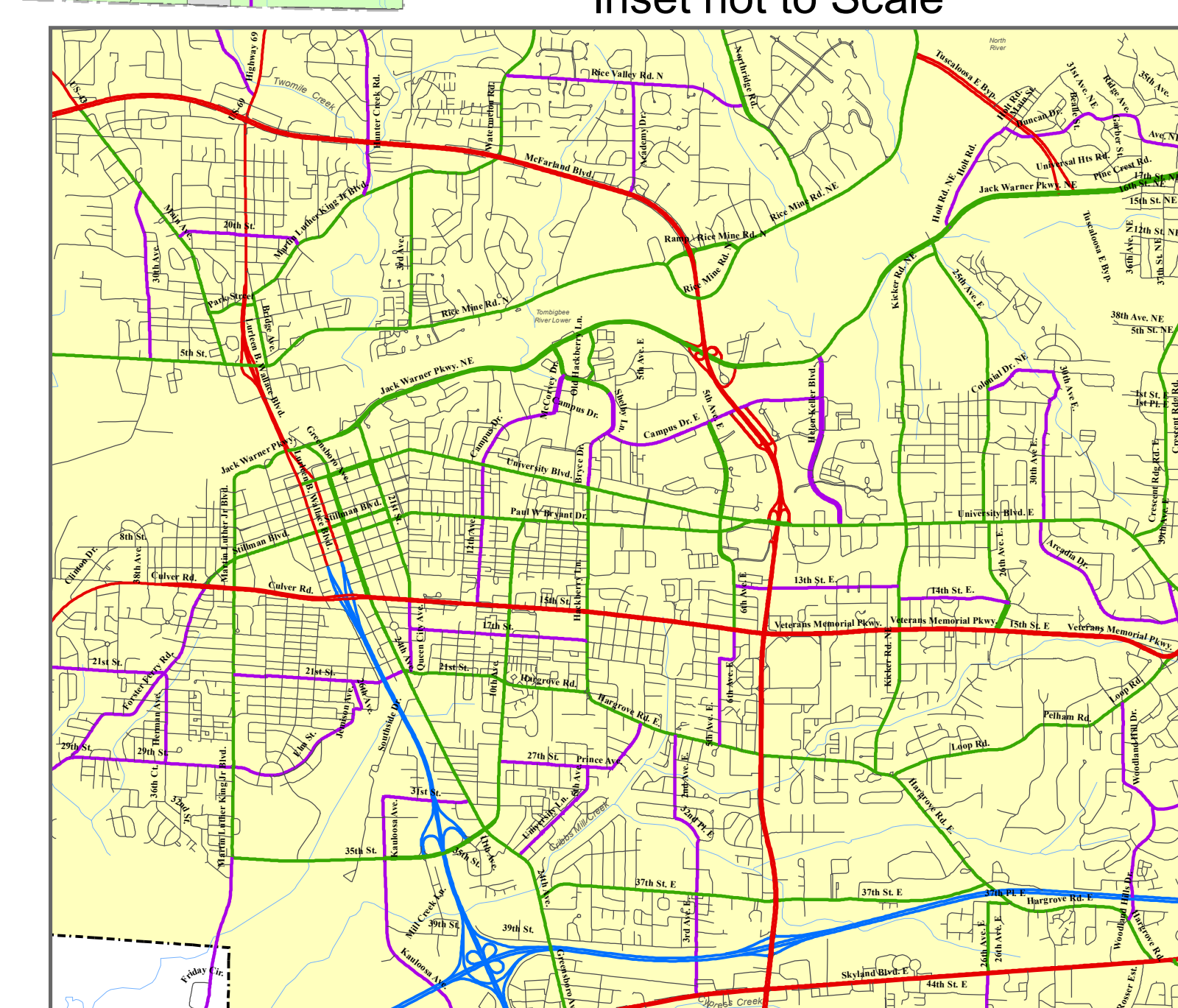


Tuscaloosa
Inset not to Scale



CERTIFICATION

The Highway Functional Classification and Federal Aid Urban Area Boundary depicted herein are based on data from the cooperative, comprehensive, and continuing transportation planning process and have been presented to appropriate local officials for their approval.

Chairman
Metropolitan Planning Organization

DATE

Director
Alabama Department of Transportation

DATE

Division Administrator
Federal Highway Administration

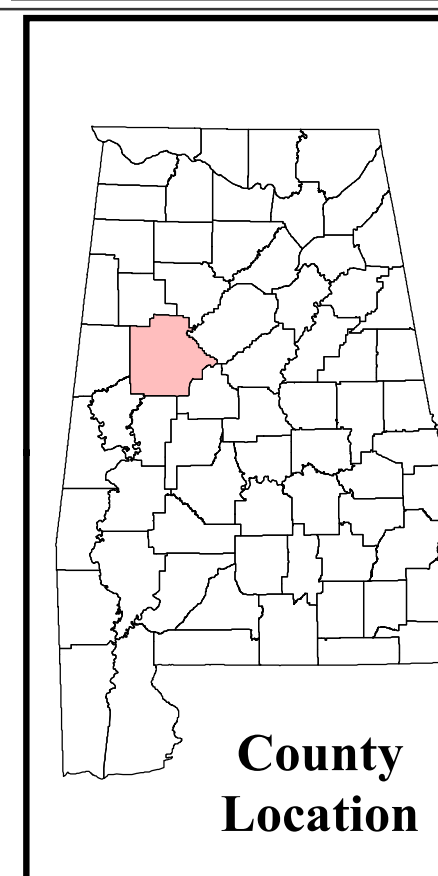

DATE

Approved: 9/11/2013

REVISIONS

Description	Date	FHWA	Comments
Daimler Benz Blvd fr I 59 to Will Walker	7/31/2013		L to MC
Will Walker fr Daimler Benz to M-Class Blvd.	7/31/2013		L to MC
M-Class Blvd. fr SR 7 to Will Walker	7/31/2013		L to MC
Brookwood Pkwy fr Will Walker to George Newell	7/31/2013		L to MC
George Newell Rd. from Covered Bridge Rd. to Brookwood Blvd.	7/31/2013		L to MC

Tuscaloosa Area MPO 2010



Legend

- HFC**
 - 1 - Interstate
 - 2 - Freeways or Expressways
 - 3 - Principal Arterial
 - 4 - Minor Arterial
 - 5 - Major Collector
 - 6 - Minor Collector
 - 7 - Local
- Proposed HFC**
 - 1 - Interstate
 - 2 - Freeway/Expressway
 - 3 - Principal Arterial
 - 4 - Minor Arterial
 - 5 - Major Collector
 - 6 - Minor Collector
- Urban**
 - 2010 Adjusted MPA
 - City Limit
 - Lakes-Rivers
 - Streams
 - Airport National Atlas

- Interstate Route Shield
- US Route Shield
- State Route Shield
- County Route Shield

USE TO THE SCALE OF THIS MAP THE STATES OF ALABAMA DEPARTMENT OF TRANSPORTATION AND ITS AGENCIES SHALL BE RESPONSIBLE FOR THE ACCURACY OF THE INFORMATION SHOWN HEREON. THE ALABAMA DEPARTMENT OF TRANSPORTATION AND ITS AGENCIES SHALL NOT BE RESPONSIBLE FOR THE ACCURACY OF ANY INFORMATION SHOWN ON THIS MAP WHICH IS NOT THE PROPERTY OF THE ALABAMA DEPARTMENT OF TRANSPORTATION AND ITS AGENCIES.