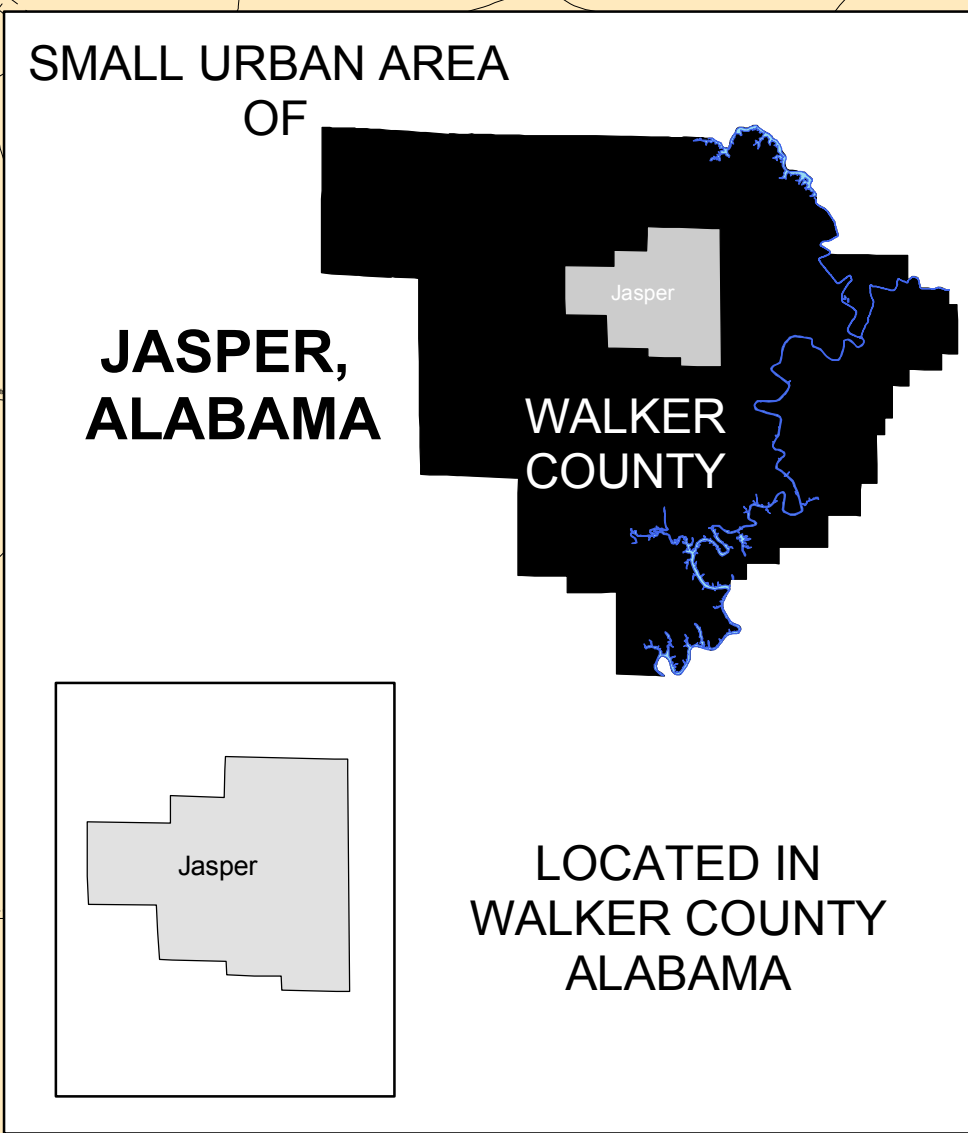
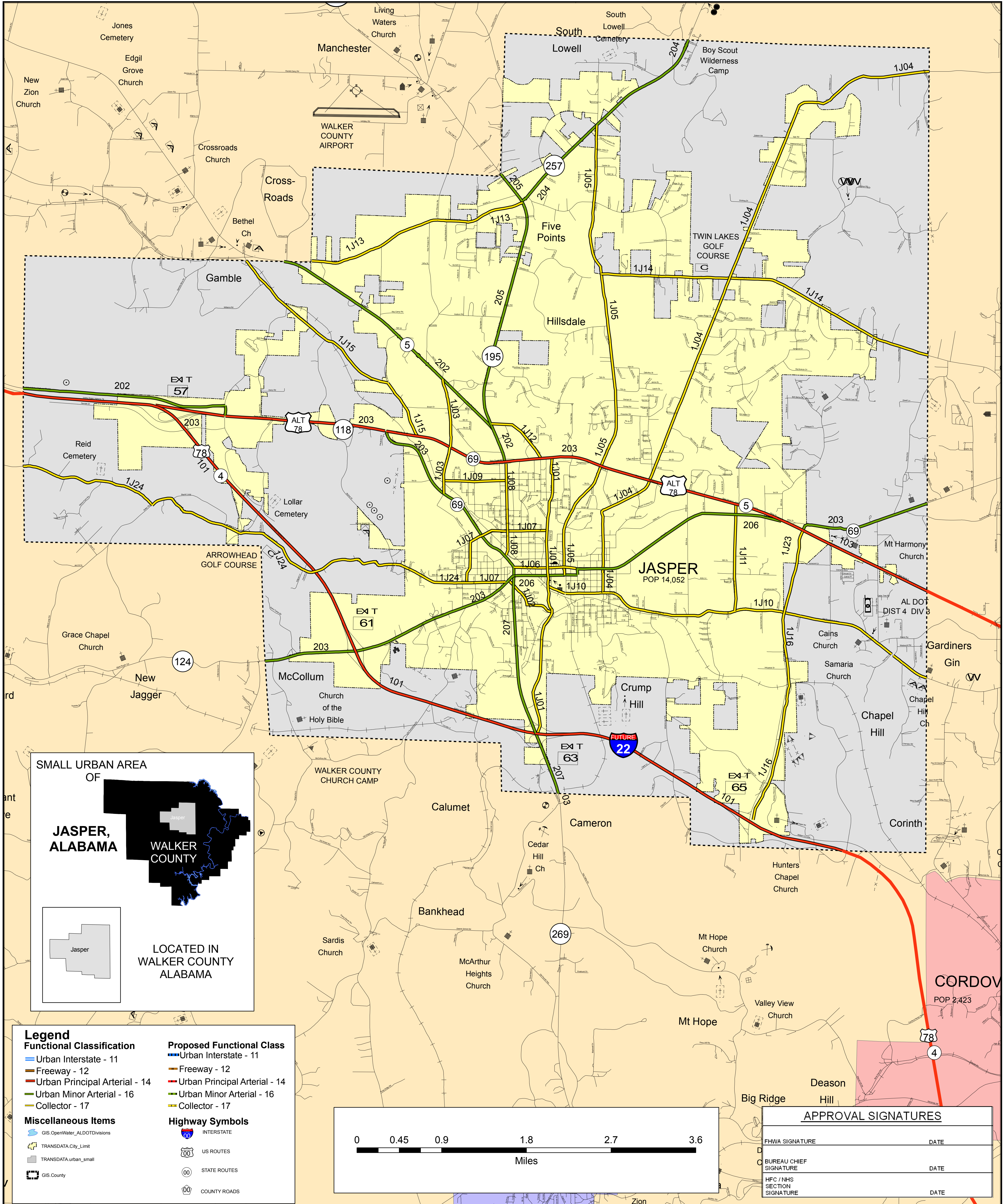
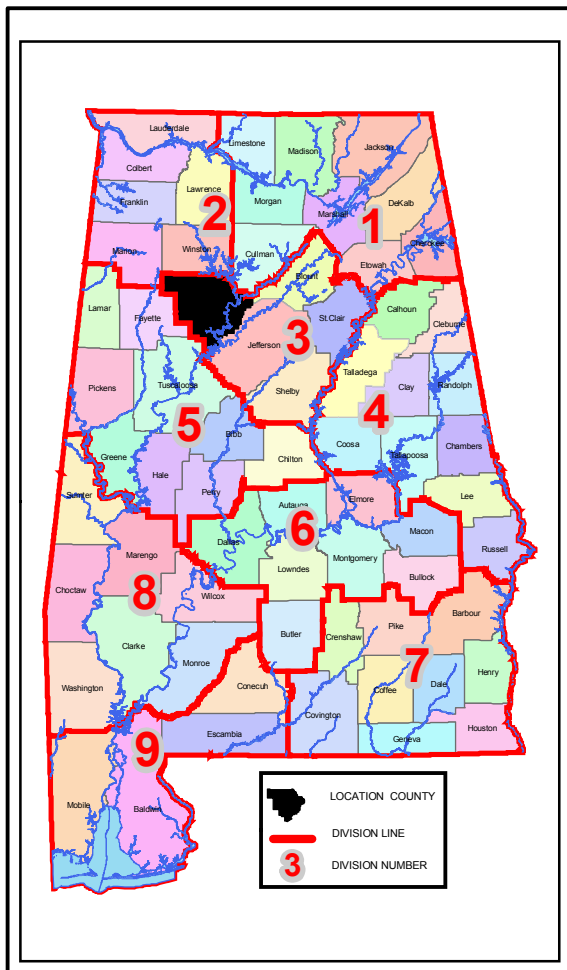


JASPER SMALL URBAN HIGHWAY FUNCTIONAL CLASSIFICATION SYSTEM



Legend	
Functional Classification	Proposed Functional Class
Urban Interstate - 11	Urban Interstate - 11
Freeway - 12	Freeway - 12
Urban Principal Arterial - 14	Urban Principal Arterial - 14
Urban Minor Arterial - 16	Urban Minor Arterial - 16
Collector - 17	Collector - 17
Miscellaneous Items	Highway Symbols
GIS OpenWater_ALDOTDivisions	INTERSTATE
TRANSDATA.City_Limit	US ROUTES
TRANSDATA.urban_small	STATE ROUTES
GIS.County	COUNTY ROADS

APPROVAL SIGNATURES	
FHWA SIGNATURE	DATE
BUREAU CHIEF SIGNATURE	DATE
HFC / NHS SECTION SIGNATURE	DATE



Disclaimer of Liability
 Due to the scale of this map neither the Alabama Department of Transportation (ALDOT) or the State of Alabama nor any employees and contractors thereof, make any warranty, expressed or implied, or assumes any legal liability, or responsibility, for the accuracy, completeness, or usefulness of any information contained on this map.

JASPER SMALL URBAN

ALABAMA DEPARTMENT OF TRANSPORTATION

Highway Functional Classification

Transportation Planning / Modal Programs Bureau

NAME	DATE	COMMENTS	FHWA APPROVAL DATE
			November 23, 2004

DRAWN BY: D.H. GRIFFIN
 DATE DRAWN: JULY 7, 2003

CONTACT INFORMATION

DONALD H. GRIFFIN
 State HFC / NHS Manager
 Alabama Department of Transportation
 Transportation Planning / Modal Programs
 Special Studies Division
 HFC / NHS Section
 Phone: (334) 242-6426
 Fax: (334) 353-6581
 Email: griffin@dot.state.al.us
 SouLinc: 1*99*839

MAP SCALE
SEE SCALE ON MAP