

A

B

C

D

E


F

G

H

I

1



1

2

2

3

3

4

4

5

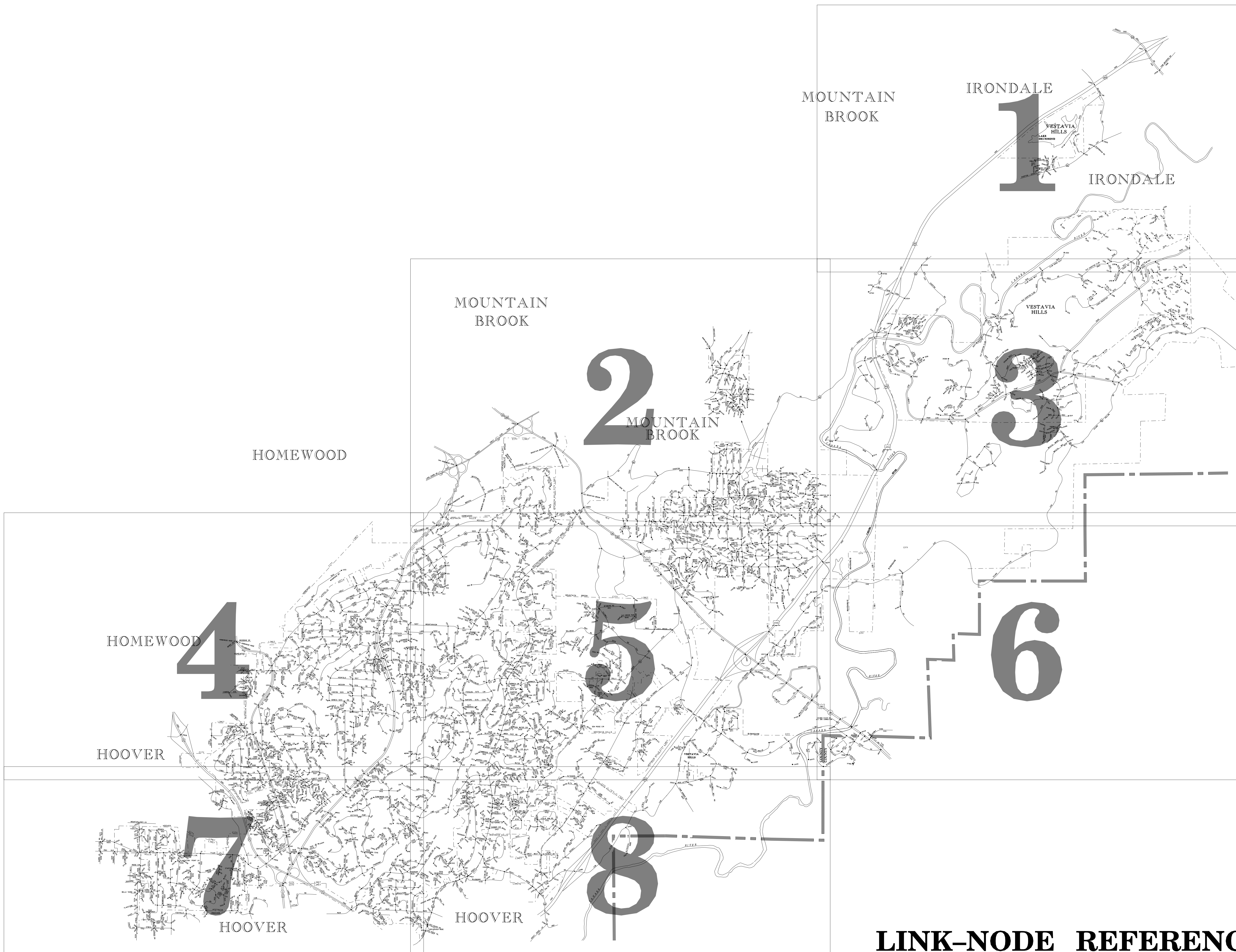
5

6

6

7

7



**LEGEND**

- Node Symbol •
- Link Number 1686
- Node Number 8565
- Railroad
- County Limits
- Corporate Limits
- City Streets
- County Link Route
- State and U.S. Link Route

FOR ASSISTANCE IN SECURING INFORMATION ON ROUTES OR STREETS NOT SHOWN AND TO SECURE NEW LINK-NODE INFORMATION CALL AL. DEPT. OF TRANSPORTATION AT 242-6420 OR FAX REQUIREMENTS AT 242-6403 OR 269-0821

CITY BOUNDARIES ARE PLOTTED USING ALL AVAILABLE DESCRIPTIONS AT DATE OF REVISION. THE DEPARTMENT OF TRANSPORTATION CANNOT ACCEPT RESPONSIBILITY FOR INACCURACIES RESULTING FROM UNOBTAINABLE OR UNKNOWN DATA

THIS MAP HAS BEEN PREPARED FROM FEDERAL, STATE AND LOCAL SOURCES. THE ALABAMA DEPARTMENT OF TRANSPORTATION IS NOT RESPONSIBLE FOR INFORMATION OBTAINED FROM THESE SOURCES CERTAIN INFORMATION ON THIS MAP MAY HAVE BEEN CHANGED OR REVISED SINCE THIS MAP WAS COMPILED.

NOT TO SCALE

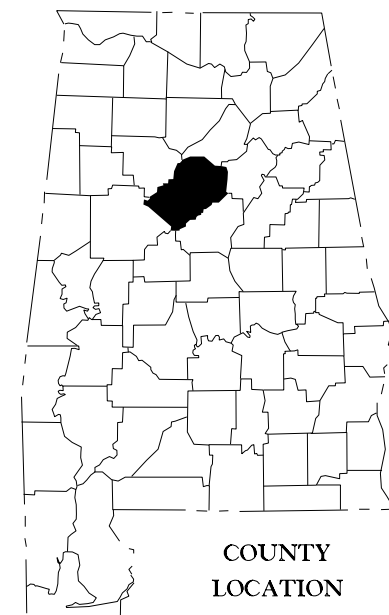
REVISIONS	
FEATURE	DATE
MAP UP TO DATE	2013
ADDED LINK 5708 AND NODE 1663	11.15.17
ADDED LINK 5711 AND NODES 1668,1669	3.25.19

**LINK-NODE REFERENCE MAP  
VESTAVIA HILLS  
ALABAMA**

PREPARED BY THE  
ALABAMA DEPARTMENT OF TRANSPORTATION  
DESIGN BUREAU  
TRAFFIC ENGINEERING DIVISION  
SAFETY PLANNING SECTION

IN COOPERATION WITH THE  
U.S. DEPARTMENT OF TRANSPORTATION  
FEDERAL HIGHWAY ADMINISTRATION

COMPILED FROM DATA AS OF  
FEBRUARY 1996



A

B

C

D

E

F

G

H

I