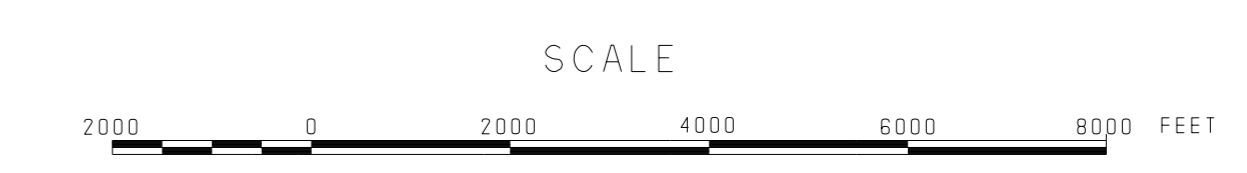
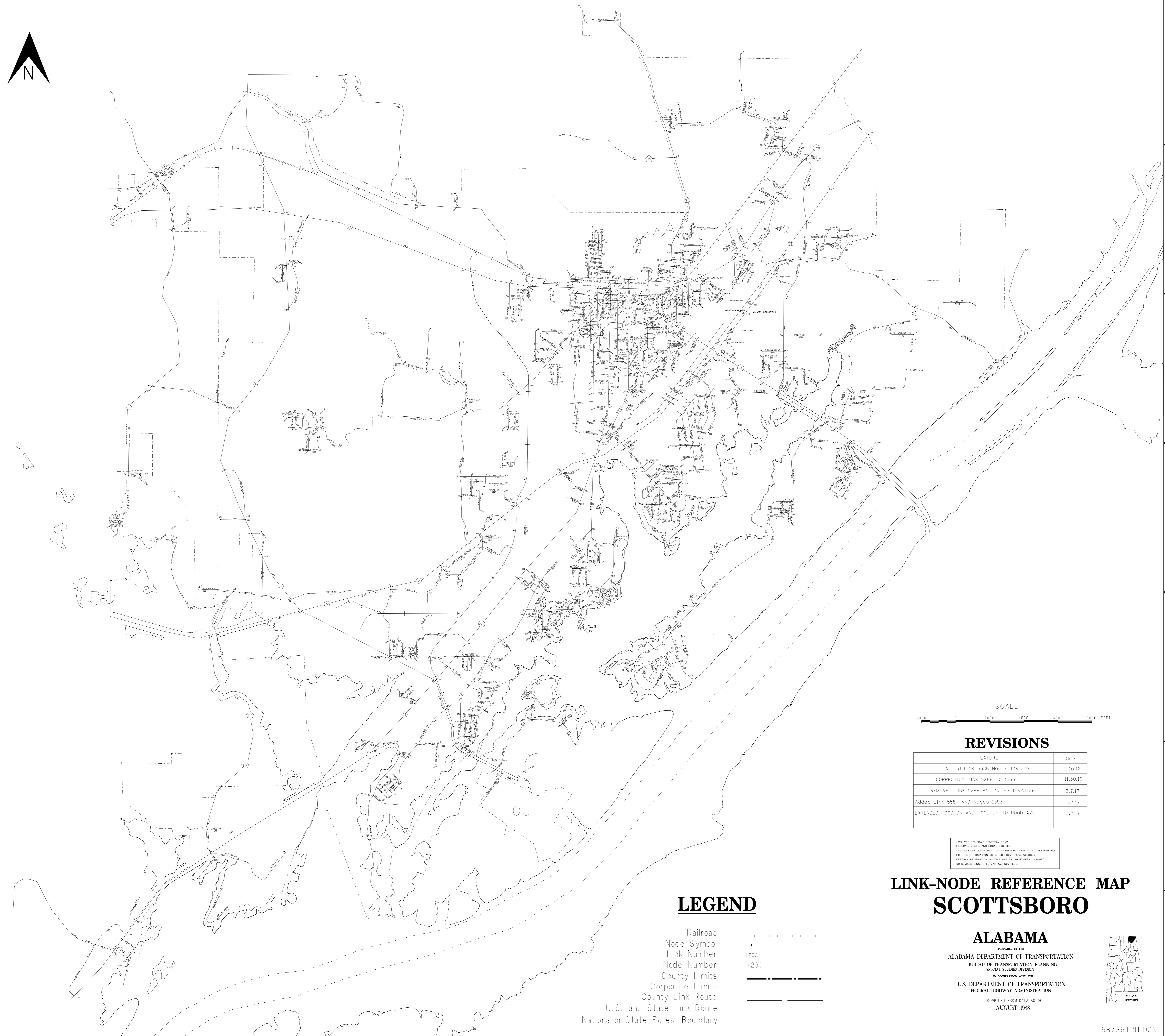


A B C D E F G H I

1  
2  
3  
4  
5  
6  
7



**REVISIONS**

FEATURE	DATE
Added LINK 5586 Nodes 1391,1392	6.10.16
CORRECTION LINK 5286 TO 5266	11.30.16
REMOVED LINK 5286 AND NODES 1292,1126	3.7.17
Added LINK 5587 AND Nodes 1393	3.7.17
EXTENDED HOOD DR AND HOOD DR TO HOOD AVE	3.7.17

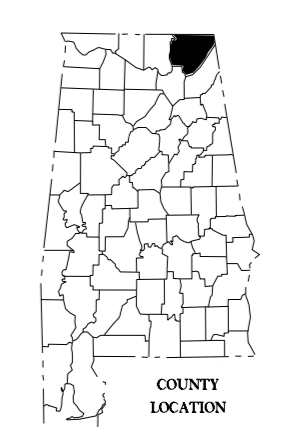
THIS MAP HAS BEEN PREPARED FROM FEDERAL, STATE, AND LOCAL SOURCES. THE ALABAMA DEPARTMENT OF TRANSPORTATION IS NOT RESPONSIBLE FOR THE INFORMATION OBTAINED FROM THESE SOURCES. CERTAIN INFORMATION ON THIS MAP MAY NOT HAVE BEEN RECORDED OR RECORDED SINCE THIS MAP WAS COMPILED.

**LINK-NODE REFERENCE MAP  
SCOTTSBORO**

**LEGEND**

- Railroad
- Node Symbol
- Link Number
- Node Number
- County Limits
- Corporate Limits
- County Link Route
- U.S. and State Link Route
- National or State Forest Boundary

**ALABAMA**  
PREPARED BY THE  
ALABAMA DEPARTMENT OF TRANSPORTATION  
BUREAU OF TRANSPORTATION PLANNING  
SPECIAL STUDIES DIVISION  
IN COOPERATION WITH THE  
U.S. DEPARTMENT OF TRANSPORTATION  
FEDERAL HIGHWAY ADMINISTRATION  
COMPILED FROM DATA AS OF  
AUGUST 1998



68736JRH.DGN

A B C D E F G H I